

# **GREEN LAKE COUNTY DEPARTMENT OF HEALTH & HUMAN SERVICES**

## **HEALTH & HUMAN SERVICES**

**571 County Road A**

**Green Lake WI 54941**

**VOICE: 920-294-4070**

**FAX: 920-294-4139**

**Email: [glcdhhs@co.green-lake.wi.us](mailto:glcdhhs@co.green-lake.wi.us)**



## **FOX RIVER INDUSTRIES**

**222 Leffert St.**

**PO Box 69**

**Berlin WI 54923-0069**

**VOICE: 920-361-3484**

**FAX: 920-361-1195**

**Email: [fri@co.green-lake.wi.us](mailto:fri@co.green-lake.wi.us)**

---

**Post Date  
12/8/2021**

**The following documents are included in the packet for the Health and Human Service  
Committee Meeting held on Monday December 13, 2021**

- December 13, 2021 Health and Human Services Committee Agenda (Page 1)
- November 8, 2021 Health and Human Services Committee Meeting draft minutes (Page 2-3)
- November 17, 2021 Aging Committee Meeting draft minutes (Page 4-5)
- November 17, 2021 Transportation Committee Meeting draft minutes (Pages 6-7)
- Public Health and Environmental Health November report (Page 8-9)
- Fox River Industries November report (Pages 10-11)
- Economic Support/Child Support November report (Page 12)
- Behavior Health November report (Pages 13-14)
- Aging November report (Pages 15-16)
- 2022 85.21 Transportation Grant Application (pages 17-47)
- Resolution Designating the Office of Corporation Counsel to Represent the Interest of the Public for Legal Actions under the Children's Code pursuant to Wis. Stat. §48.09(5) (Pages 48-50)
- Resolution Authorizing Green Lake County to Enter Into the Settlement Agreements with McKesson Corporation, Cardinal Health, Inc., AmerisourceBergen Corporation, Johnson & Johnson, Janssen Pharmaceuticals, Inc., Ortho-McNeil-Janssen Pharmaceuticals, Inc., and Janssen Pharmaceutica, Inc., Agree to the Terms of the MOU Allocating Settlement Proceeds, and Authorize Entry into the MOU with the Attorney General (Pages 51-886)



# GREEN LAKE COUNTY

## DEPARTMENT OF HEALTH & HUMAN SERVICES

Office: 920-294-4070 FAX: 920-294-4139 Email: [glcdhhs@co.green-lake.wi.us](mailto:glcdhhs@co.green-lake.wi.us)

### Health & Human Services Committee Meeting Notice

**Date: December 13, 2021 Time 5:00 PM**

**Green Lake County Government Center**

**571 County Rd A, COUNTY BOARD Room #0902 Green Lake WI**

### AGENDA

#### Committee Members

*Joe Gonyo,*  
*Chairman*  
*Harley Reabe,*  
*Vice Chair*  
*Brian Floeter*  
*Joanne Guden*  
*Nancy Hoffmann*  
*Christine Schapfel*  
*Richard Trochinski*  
*Joy Waterbury*  
*Charlie Wielgosh*

*Kayla Yonke,*  
*Secretary*

Kindly arrange to be present,  
if unable to do so, please  
notify our office. Sincerely,  
Kayla Yonke  
Financial/Business Manager

Virtual attendance at meetings  
is optional. If technical  
difficulties arise, there may be  
instances when remote access  
may be compromised. If there  
is a quorum attending in  
person, the meeting will  
proceed as scheduled.

1. Call to Order
2. Certification of Open Meeting Law
3. Pledge of Allegiance
4. Minutes (11/8/2021)
5. Director's Report
6. VSO Report
7. Advisory Committee Reports
  - Aging Advisory Committee (Jerome)
  - Transportation Committee (Trochinski, Jerome)
8. Unit Reports
9. Personnel Updates
  - FRI Program Aide
  - Environmental Health Specialist
10. 85.21 Transportation Grant Application
11. Resolution Designating the Office of Corporation Counsel to Represent the Interest of the Public for Legal Actions under the Children's Code pursuant to Wis. Stat. §48.09(5)
12. Consider Motion to Convene into Closed Session per:
  - This committee may meet in closed session under Wis. Stat. s. 19.85 (1)(g) to confer with legal counsel who is rendering oral or written advice concerning strategy to be adopted by the body with respect to litigation which it is involved. The case is in regards to Opioid Litigation, MDL 2804."
13. Reconvene in open session
14. Resolution Authorizing Green Lake County to Enter Into the Settlement Agreements with McKesson Corporation, Cardinal Health, Inc., AmerisourceBergen Corporation, Johnson & Johnson, Janssen Pharmaceuticals, Inc., Ortho-McNeil-Janssen Pharmaceuticals, Inc., and Janssen Paremacetutca, Inc., Agree to the Terms of the MOU Allocating Settlement Proceeds, and Authorize Entry into the MOU with the Attorney General
15. Committee Discussion
  - Future DHHS Meeting Date (January 10, 2021 at 5:00 p.m.)
  - Future Agenda items for action & discussion
16. Adjourn

#### Join Zoom Meeting

<https://us06web.zoom.us/j/85773991697?pwd=UVAvmIFIdEE5OTYvYTINETh0MW5ndz09>

Meeting ID: 857 7399 1697

Passcode: 693928

One tap mobile

+13126266799,,85773991697# US (Chicago)

+19294362866,,85773991697# US (New York)

Dial by your location

+1 312 626 6799 US (Chicago)

+1 929 436 2866 US (New York)

+1 301 715 8592 US (Washington DC)

+1 346 248 7799 US (Houston)

+1 669 900 6833 US (San Jose)

+1 253 215 8782 US (Tacoma)

Meeting ID: 857 7399 1697

Find your local number: <https://us06web.zoom.us/j/kdxlhksugH>

**Please note: Meeting area is accessible to the physically disabled. Anyone planning to attend who needs visual or audio assistance, should contact the County Clerk's Office, 294-4005, not later than 3 days before date of the meeting.**

THE FOLLOWING ARE THE OPEN MINUTES OF THE HUMAN SERVICES BOARD HELD AT GREEN LAKE COUNTY GOVERNMENT CENTER, 571 COUNTY ROAD A, GREEN LAKE, WI 54941 ON Monday, November 8, 2021 AT 5:00 P.M.

PRESENT: Harley Reabe, Vice Chairman  
Joy Waterbury, Member (via zoom)  
Richard Trochinski, Member  
Charlie Wielgosh, Member  
Nancy Hoffmann, Member (via phone)  
Joanne Guden, Member  
Christine Schapfel, Member  
Brian Floeter, Member (via zoom)

OTHERS PRESENT: Jason Jerome, HHS Director  
Kayla Yonke, Financial/Business Manager  
Gene Thom, County Board Member  
Cathy Schmit, County Administrator  
Jon Vandeyacht, VSO  
Holley Dornfeld  
Dawn Klockow, Corp Council  
Joe Gonyo, Chairman (via zoom)  
Tony Daley, Berlin Newspaper

Certification of Open Meeting Law: The requirements of the Open Meeting Law have been met.

Call to Order: The meeting was called to order at 5:00p.m. by Vice Chair Reabe.

Pledge of Allegiance: The Pledge of Allegiance was recited.

Action on Minutes: Motion/second (Schapfel/Guden) to approve the minutes of the meeting held on October 11, 2021 of the Health & Human Services Board as presented. All ayes. Motion carried.

Director's Report: Jerome reported Walk in Wednesday have continued. This Wednesday Public Health will start vaccinating 5-12 year olds.

2022 Budget will go through approval tomorrow night at county board. Human Services will start the recruiting process after the final approval of the new positions that were built into the budget.

Jerome state this year we are planning on having a staff Holiday potluck.

Jerome reported HHS remains on track to remain within the 2021 budget.

VSO Report: Vandeyacht reported they had the VSO annual conference. Vandeyacht reported there are changes happening in their office. Vandeyacht reported they will be the speakers at the Princeton School District veteran's ceremony. Discussion Followed.

Advisory Committee Reports:

Health Advisory Committee - Draft Meeting Minutes were reviewed and put on file. Discussion Followed.

Unit Reports:

Public Health Unit (PH) - report was reviewed and placed on file.

Behavioral Health Unit (BHU) - report was reviewed and placed on file.

Children and Families Unit (CFU) - report was reviewed and placed on file.

Fiscal Unit- Expense/Revenue report was reviews and placed on file.

Personnel Updates:

Jerome reported Waushara County has filled the environmental health position and the start date is November 15, 2021.

Resolution relating to creating a Substance Use Services Case Manager position in Health and Human Services Behavioral Health Unit: motion/second (Trochinski/Schapfel) to approve and forward to County Board the resolution relating to creating a Substance Use Services Case Manager position in the Health and Human Services, Behavioral Health Unit. Discussion followed. All ayes. Motion carried.

Committee Discussion:

Future Meeting Date: The next Health & Human Services Board meeting will be **Monday, December 13, 2021 at 5:00 p.m. at the Green Lake County Government Center.**

Adjournment: Reabe adjourned meeting at 5:18p.m.

**COMMISSION ON AGING ADVISORY MINUTES**

November 17, 2021

Present in Person: Judith Street, Betty Bradley, Kayla Yonke, Harley Reabe, Gloria Lichtfuss, and Parkis Waterbury

Present in Zoom: Jason Jerome

Excused: Robert Dolgner and Darlene Krentz

**CALL TO ORDER:**

The meeting was called to order at 10:31 a.m. by Bradley at the Green Lake County Government Center.

Motion/Second (Street/Waterbury) to nominate Gloria Lichtfuss to run the meeting. All Ayes, motion carried.

**CERTIFICATION OF OPEN MEETING LAW:** The requirements of the Open Meeting Law have been met.

**PLEDGE OF ALLEGIANCE:** The Pledge of Allegiance was recited.

**INTRODUCTIONS:**

**ACTION ON MINUTES:** Motion/second (Lichtfuss/Waterbury) to approve the September 22, 2021 meeting minutes as presented. All ayes. Motion carried.

**Senior Dining Site Reopening:** Bradley reported February 14<sup>th</sup> for Berlin Dining Site. Green Lake County other two sites are open, but attendance is low. Discussion Followed.

**85.21 Transportation Grant:** Bradley Reported that the 2022 85.21 application has been completed. Bradley reported that the 85.21 Grant is for Transportation that is provided to the Municipalities for seniors and disabled. 2022 Grant Application was reviewed and placed on file. (Waterbury/Lichtfuss) motion/second to forward to Health and Human Services Board for final approval. All Ayes Motion Carried Discussion Followed.

**Health and Human Services Board Report:** Jerome reported Walk in Wednesdays have continued and now anyone 5 years old and up can received the vaccine on Wednesday's in Green Lake County public Health. Jerome reported 2022 Budget was approved by the full county board in November. Jerome reported New SUDS Case manager was built into the 2022 Budget in place of the Treatment Court Coordinator position. Discussion Followed.

**Advocacy:** No Report

**Year-to-Date Program Information:** Bradley reviewed the Aging report and the report was put on file. Discussion Followed.

**Committee Discussion:** No Discussion

**Future Meeting Date:** The next meeting will tentatively be held on January 19, 2022.

**Future Agenda Items for Action and Discussion:**

Lichtfuss adjourned the meeting at 10:56.

DRAFT

**TRANSPORTATION COMMITTEE MEETING**

November 17, 2021

9:00 a.m.

Present In person: Betty Bradley, Kayla Yonke, Jon Vandeyacht, Judy Bender, Gerald Beuthin, and Chuck Buss

Present Via Zoom: Jason Jerome, Dick Trochinski, Rebecca Bays, Dawn Brantley, Ed Schuh

Excused: Sara Rutkowski

Call to Order: The meeting called to order at 9:00 a.m. by Beuthin.

Certification of Open Meeting Law: The requirements of the Open Meeting Law have been met.

Pledge of Allegiance: The Pledge of Allegiance was recited.

Public Hearing on 2022 85.21 Grant: No Public Present (Buss/Vandeyacht) motion and Second to adjourn the public hearing and proceed with the rest of the Transportation Committee agenda.

Minutes: Motion/second (Buss/Bender) to approve the minutes of the 4/29/2021 meeting. All ayes. Motion carried.

Correspondence: Nothing to Report.

85.21 Specialized Transportation Association Grant Update: Bradley stated the 85.21 grant application for 2022 was completed. Bradley reported that the money and distribution is very similar to previous years. Bradley stated in 2022 85.21 trust fund money will be used as a match for a Southern Green Lake vehicle. Bradley also stated the City of Berlin will be writing their own 5310 grant to get their own vehicles in the future. Grant Application was reviewed and placed on file. (Bender/Buss) motion/second to forward Grant application to Health and Human Services Committee for approval. All Ayes, Motion Carried. Discussion followed.

5310 Grant Update: Schuh stated the 2022 5310 grant was written for 3 vehicles in 2022. 1 minivan for Southern Green Lake County, 2 mini buses for Fox River Industries. Fox River Industries also wrote for operating grant dollars for 2022. Schuh stated we have not yet heard what/how much of the grant funding we will be awarded. Discussion followed.

Gas/Repair Costs: Schuh reported cost through the local gas stations and Green Lake County Highway Department. Green Lake County rate are - Gas - \$1.94 and Diesel - \$1.99.

Veterans Transportation Update: Vandeyacht stated the transportation numbers have doubled from last year but still not consistent with what they had been prior to COVID. Vandeyacht stated Department of Wisconsin

Veterans Affairs Grant was submitted in October but not anticipating it will be as much as previous years. Vandeyacht stated we currently have 2 drivers and they are able to cover the rides requested. Discussion Followed.

Committee Discussion: None

Future Meeting Date: The next meeting will tentatively be held on April 28, 2022 at 9:00 a.m.

Future Agenda Items after Action and Discussion: No Items

Adjournment: Beuthin adjourned the meeting at 9:25 a.m.

DRAFT



# **GREEN LAKE COUNTY DEPARTMENT OF HEALTH & HUMAN SERVICES**

## **HEALTH & HUMAN SERVICES**

**571 County Road A  
Green Lake WI 54941**

**VOICE: 920-294-4070**

**FAX: 920-294-4139**

**Email: [glcdhhs@co.green-lake.wi.us](mailto:glcdhhs@co.green-lake.wi.us)**



## **FOX RIVER INDUSTRIES**

**222 Leffert St.**

**PO Box 69**

**Berlin WI 54923-0069**

**VOICE: 920-361-3484**

**FAX: 920-361-1195**

**Email: [fri@co.green-lake.wi.us](mailto:fri@co.green-lake.wi.us)**

---

## **November 2021 Health Unit Monthly Report to the Health & Human Services Board**

### **COVID-19 Cases Update:**

- Green Lake County is currently (as of December 1, 2021) listed in the VERY HIGH category for case activity and HIGH for community transmission. We are seeing an increase in case activity and breakthrough cases in fully vaccinated individuals, averaging 10 to 12 new cases per day (up from 7 to 9 last month).
  - Total case count= 3,395 (Up **276 cases** since last month)

### **Vaccine Update:**

- We are continuing to hold “Walk-in Wednesdays” COVID-19 Vaccine clinics with support from the WI National Guard, both Pfizer and J&J available
  - Month of November- 212 total COVID-19 vaccines given, 168 Adult Pfizer, 12 Pediatric Pfizer and 32 J&J
  - Total vaccines given by health department since Jan. 2021= 5,424
  - The Health Unit continues to provide booster doses for those 18 years and older as this is the newest recommendation from CDC (see highlighted section below).
    - New booster recommendations for all 3 available vaccines
      - Pfizer and Moderna:  
**All persons, 18 years and older, should** receive a booster dose of Pfizer or Moderna at least 6 months after receiving their second dose of Pfizer or Moderna in order to further strengthen their immunity:
      - J&J:
        - Everyone age 18 and older who received the J& J COVID-19 vaccine **should** receive a booster dose at least two months after their primary dose
    - Pediatric Pfizer COVID-19 vaccine available as of November 18<sup>th</sup>. Children ages 5 through 11 will receive a separate vaccine formulation denoted with an orange cap of the Pfizer-BioNTech COVID-19 Vaccine. 2 doses, 21 days apart.

### **Other Updates:**

- Kyle Alt, our new Environmental Health Specialist, began on Nov. 15<sup>th</sup>. Currently focusing training on food code and licensing requirements.
- Testing for COVID-19 (rapid and PCR tests) provided through Thedacare on Tuesdays at Soldiers and Sailors Park in Markesan and Fridays at the American Legion in Green Lake.
- Carbon Monoxide poisoning prevention campaign kicked-off. Funded by our Environmental Health Grant we received. Information on preventing CO poisoning provided through social media posts, press releases, and article in senior newsletter. CO detectors have been purchased and will work with our partners for distribution.

Respectfully submitted, Rachel Prellwitz, Health Officer

**Environmental Health**  
**Green Lake County**  
**September-November 2021**

Animal Bites: 1 dog bite

Well Water: 1 test kit given

Lead: None

Sewage: None

Solid Waste: None

Radon: None

Housing: 1 call about a moldy house. One call about a leaky roof

Asbestos: None

Food/Water Illness: None

Abandoned Bldgs: None

Other: None

Agent: Two Sisters Piggly Wiggly (New owners at Ted's Piggly Wiggly in Markesan)  
Evensong Spa re-opened (three pools and a café)

9 Routine Inspections- Crossroads Market, Christiano's, Generac (two new micro markets), Jim's Place, Center House, Walkers Bar & Grill, Izzy's Dockside, Walk the Dog and Green Lake Inn

3 Pre-inspections- Granite Falls, Hoot Nanny's, Belle Fountain Cantina

2 Re-inspections- Country Foods, Center House

Completed all Pool and Campground inspections

7 more inspections between Waushara and Marquette

## **HHS Board Presentation FRI Programs for November 2021**

### Program Updates:

- Milsco: Demand for John Deere Seat Assemblies remains strong. We also recently bid on 2 additional Milsco jobs.
- Corn continues to be very busy. We continue to struggle to keep up with Fleet Farm demand as our most productive consumers are being placed in community employment through our Supported Employment program.
- Nelson-Miller: Received a nice increase in plate orders for November/December.

### Supported Employment updates:

- Demand for services continues to grow rapidly as Covid restrictions wind down. Please see Monthly SE Consumer Report for October later in this report.

### Day Services Updates:

- We added Day programming back into routines with the start of Bowling.
- We are continue to resume exercise based on need.
- One individual graduated from CBPV so discontinued that service and began day programming one afternoon a week.
- We are continuing interview process for hiring additional Program Aides to provide services for additional Day Services consumers, to replace a Program Aide who transferred to the Sheriff's Office, and to fill the shared Program Aide position between FRI and the Food Pantry.

### Transportation updates:

- 5310 Grant cycle 46 application was successful! WisDOT notified us that we will be funded at 50.9% of our Operating Program request (requested \$88,954.85 x .509 = \$45,278.02). This amount, along with our allotted 85.21 funding, should cover the transportation maintenance costs for 2022. However, we DSI will receive one vehicle due to increased 5310 demand. DSI had requested 3 vehicles in this cycle. The 2 DSI fleet vehicles will be re-applied for next year, and the SGLCST minivan will be ordered through 5310 for that program this summer. The DSI fleet might need some additional funding consideration going forward depending how 5310 vehicle allocations go in the future.
- We have combined the Neshkoro and Redgranite routes for the short-term to accommodate driver shortages while we hire to replace a Program Aide who transferred to another department

### Monthly Census December 2021:

|                               | <b>FULL TIME</b> | <b>PART TIME</b> |
|-------------------------------|------------------|------------------|
| <b>Prevocational</b>          | 19               | 23               |
| <b>Community Based Prevoc</b> |                  | 4                |
| <b>Day Service</b>            | 5                | 6                |
| <b>Unfunded</b>               |                  | 2                |

**Waitlist:**

Updated after reaching out to all care teams for updated status on each waitlist participant.

- 14 for prevoc
- 4 for day service
- previous day service consumer who has been out since covid pandemic for medical reasons is now ready to return but waiting for resources to be available by us.

### Monthly SE Consumer Report October 2021

**DVR Consumers currently serving:**

1. MS – Systematic instruction
2. EM – Systematic instruction
3. SR – Job Retention
4. KS – TWE
5. JS – Job Hire
6. AW – Job Dev. Plan
7. EA – TWE
8. RA – Job Development
9. AP – Career Profile
10. CS – Job Dev. Plan
11. MT- Career Profile
12. DD- Career Profile
13. AC- Job Development
14. BT- Systematic instruction
15. DT- Job Development

**Contracted Services:**

1. DL- Justice Center
2. DB – Food Pantry & City Hall
3. JS – Food Pantry & City Hall
4. JS- Food Pantry & city call

**Long Term Support Services:**

1. LH - Ripon McDonalds
2. CW- Walmart
3. NK- Berlin Car wash
4. MN- Ripon Discovery Daycare
5. DL- Justice Center
6. LD- St. John's Church
7. JD- Berlin Walmart

| Totals                                 |    |
|--|----|
| DVR consumers served                   | 15 |
| Contracted Services                    | 4  |
| LTS                                    | 8  |
| Total New Consumers in October         | 1  |
| Community based work trials in October | 3  |
| Community Job placements in October    | 2  |
| Year to Date Job Placements            | 9  |
| Grand Total Served                     | 24 |

**Green Lake Health & Human Services  
Monthly Report  
Economic & Child Support Units  
2021**

**November – Programs/Services**

**Child Support:**

- No changes to date

**Economic Support:**

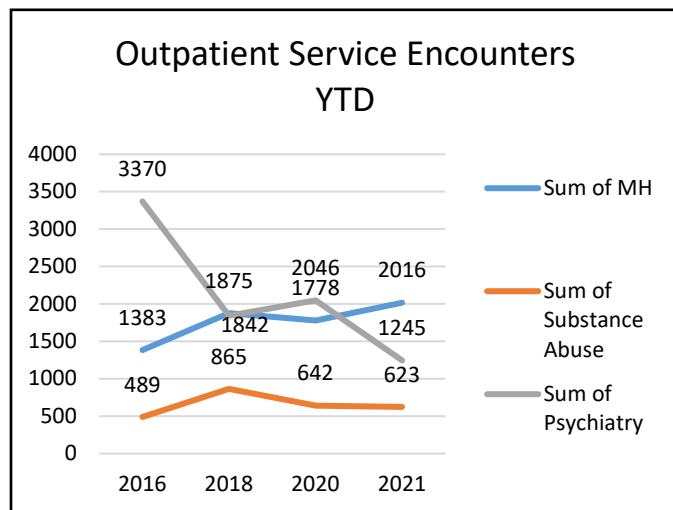
- Michelle Severson was started with Economic Support in October. She is currently in training.
- FoodShare annual renewals and verification requirements have resumed
- Emergency FoodShare supplemental benefits were given for November
- Medicaid suspensions are still resuming. Verifications are not required and participants currently on Medicaid cannot be denied. (can't take away Medicaid for loss of eligibility)
- Increase in FoodShare and Healthcare applications
- Increase in call center volume
- 349 applications have been received for Energy Assistance. 228 of those applications were approved.

Shelby Jensen  
Green Lake County DHHS  
Economic & Child Support Unit Manager

## Behavioral Health Unit—November 2021

**COVID19 Update:** Behavioral Health is currently offering services in both in-person and functionally equivalent telehealth formats (in most cases, this occurs by client preference, however in some cases it may be determined based on provider recommendation or public health requirements). Throughout much of 2021, we have seen about half of all services occur in-person. We continue to see this combination of platforms and anticipate a new permanent rule governing telehealth services by the end of the year.

**Outpatient Mental Health (MH) & Substance Abuse (SUD) Programs-** *The majority of Behavioral Health clients are served via our outpatient clinic. The outpatient clinic serves clients' mental health and substance use disorder (SUD) needs.*



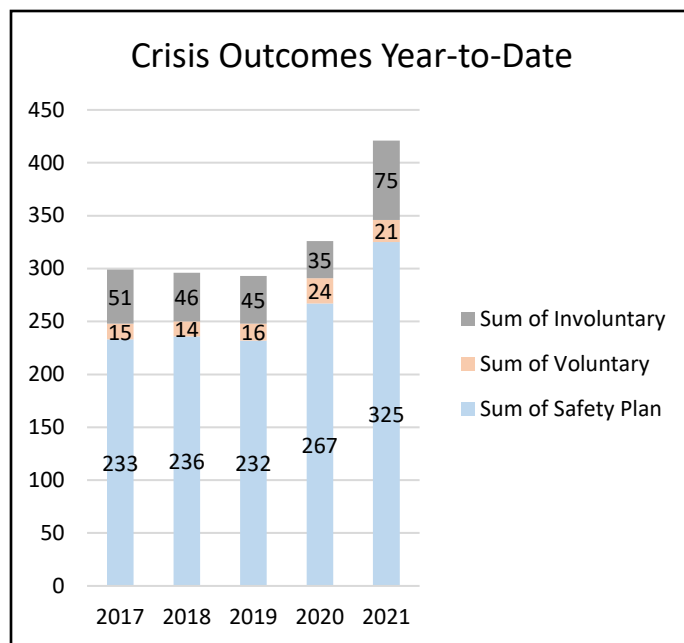
*Figure 1: Psychiatric services data have varied. This is because in 2019, the psychiatric nurse position was vacant. In 2021, preprescriber visits did not occur for most services until April and then have varied in frequency as we have transitioned between nurses and seen fluctuations in clients utilizing telehealth for their visits.*

### November Note:

1. Clinicians' caseloads continue to be at maximum capacity. An increase in MH services is evident over the period represented. While SUD services do show a slight decline, this is because no group services have been occurring since the onset of COVID19. We have started resuming one substance use therapy group. This month, we began recruitment for the additional therapist position approved for 2022. We anticipate that this position will assist us with both improving waitlist time for services and managing the continued increase in demand for therapy services.
2. A revised version of DHS 75 has been released. DHS 75 is the administrative code that governs SUD programming. The new version will cover "integrated behavioral health services" (encompassing both our MH and SUD programs under one certification) and goes into effect 10/2022. More information will be shared as it is available.

**Wrap-Around Services-** *Behavioral Health Unit provides three tiers of wrap-around services, allowing us to match individuals with a program that meets the level of need based on their unique situation.*

1. **Targeted Case Management (TCM)**— *Less intensive case management for clients. **This program expanded to include adult clients in summer 2018. It presently serves 11 individuals.***
2. **Comprehensive Community Support Program (CCS)**—*Recovery-focused support for clients who may benefit from an intensive level of services for a shorter period of time. **This program serves individuals across the lifespan and presently serves 35 individuals.***
3. **Community Support Program (CSP)**- *Intensive community-based support for individuals with chronic mental illness. This support is intended to be long-term and supports clients to maintain psychiatric stability in the community and to reduce hospitalizations. **This program presently serves 14 adults.***



**Crisis Services-** *Crisis services are available 24/7 including weekends/ holidays for psychiatric and substance use disorder emergencies*

In November 2021, we continued to see an increase in crisis responses consistent with other months so far this year. Notably, emergency detentions represent 23% of the outcomes for this year so far. At this point in prior years, emergency detentions accounted for closer to 13% of the contacts. The data represent new crisis calls each month. The crisis team provides additional follow up services to clients after their initial contact. This differs case-by-case basis, however crisis follow up can last anywhere from 30 days to 6 months. **In prior months, I have reported about work being done to implement the 9-8-8 national calling code for mental health emergencies. This month, there are not any**

**additional updates on this area. I will continue to report information about this as it develops.**

**Treatment Court-** *Treatment Court is an evidence-based alternative-to-incarceration program that combines high levels of accountability and community-based supervision with intensive substance use treatment.* The program accepted its first participant in November 2017 and is designed to take 14-18 months to complete. In September 2021, we shared that the treatment court team would not be moving forward with pursuing funding through the state TAD grant for the treatment court program. **In November 2021, the treatment court team focused on establishing plans for current participants to continue care. One participant will continue services under probation supervision. Two others may transfer to other treatment courts. The treatment court team has also met to discuss how the criminal justice and behavioral health systems can continue to partner to support recovery in the community. Health & Human Services is recruiting a Substance Use Disorders Case Manager position which will begin in January.**

**Children's Long Term Support Waiver (CLTS)**—*Medicaid waiver program provides funding for families of children with long-term disabilities (developmental, physical, and/or severe emotional disturbance) to access services such as respite care and service coordination which are otherwise not covered by Medicaid insurance.* In 2018, Wisconsin announced the dissolution of the local waitlist and then subsequently the transition to a state-wide waiting list model. This month, the state announced the dissolution of the state-wide waiting list as well. Starting at this time, youth who are screened eligible for CLTS services will automatically be placed into "enrollable" status with the expectation that the waiver agency will then open them within the allotted time period (we are awaiting further guidance on this but anticipate the time period to be 30 days). Our current program census is at 43 youth. Mabel Plueddeman, who filled our newly developed CLTS Case Manager position has completed training and currently is building up to a full a caseload.

#### **Other Behavioral Health Updates:**

- 1. Our Community Support Program (CSP) program looks forward to hosting our annual Holiday Meal lunch on December 9<sup>th</sup>.**

## AGING REPORT - 2021

[illegible]



## AGING REPORT - 2021

[illegible]

# COUNTY ELDERLY TRANSPORTATION 2022 PROJECT BUDGET SUMMARY

County of

Project Name

|                |  |                      |                    |                   |   |   |   |        |
|----------------|--|----------------------|--------------------|-------------------|---|---|---|--------|
|                |  |                      |                    |                   |   |   |   |        |
| City of Berlin | Southern Green Lake County Senior Transportation | Fox River Industries | City of Green Lake | City of Princeton | 0 | 0 | 0 | Totals |

## Project Expenses

|                        |             |             |             |            |             |        |        |        |                     |
|------------------------|-------------|-------------|-------------|------------|-------------|--------|--------|--------|---------------------|
| Total Project Expenses | \$42,059.00 | \$50,765.00 | \$32,941.00 | \$6,200.00 | \$17,141.00 | \$0.00 | \$0.00 | \$0.00 | <b>\$149,106.00</b> |
|------------------------|-------------|-------------|-------------|------------|-------------|--------|--------|--------|---------------------|

## Project Revenue by Funding Source

|                           |             |             |             |            |             |        |        |        |                    |
|---------------------------|-------------|-------------|-------------|------------|-------------|--------|--------|--------|--------------------|
| \$85.21 Annual Allocation | \$26,007.00 | \$24,613.00 | \$12,633.00 | \$3,964.00 | \$12,672.00 | \$0.00 | \$0.00 | \$0.00 | <b>\$79,889.00</b> |
| \$85.21 Trust Fund        | \$0.00      | \$0.00      | \$13,600.00 | \$0.00     | \$0.00      | \$0.00 | \$0.00 | \$0.00 | <b>\$13,600.00</b> |
| County funds              | \$3,800.00  | \$3,965.00  | \$4,508.00  | \$1,236.00 | \$2,469.00  | \$0.00 | \$0.00 | \$0.00 | <b>\$15,978.00</b> |
| Passenger Revenue         | \$3,000.00  | \$16,187.00 | \$2,200.00  | \$1,000.00 | \$2,000.00  | \$0.00 | \$0.00 | \$0.00 | <b>\$24,387.00</b> |
| Older American Act (OAA)  | \$0.00      | \$0.00      | \$0.00      | \$0.00     | \$0.00      | \$0.00 | \$0.00 | \$0.00 | <b>\$0.00</b>      |
| \$5310 grant funds        | \$0.00      | \$0.00      | \$0.00      | \$0.00     | \$0.00      | \$0.00 | \$0.00 | \$0.00 | <b>\$0.00</b>      |
| Total from other funds    | \$9,252.00  | \$6,000.00  | \$0.00      | \$0.00     | \$0.00      | \$0.00 | \$0.00 | \$0.00 | <b>\$15,252.00</b> |
| 1.                        | \$9,252.00  | \$6,000.00  | \$0.00      | \$0.00     | \$0.00      | \$0.00 | \$0.00 | \$0.00 | \$15,252.00        |
| 2.                        | \$0.00      | \$0.00      | \$0.00      | \$0.00     | \$0.00      | \$0.00 | \$0.00 | \$0.00 | \$0.00             |
| 4.                        | \$0.00      | \$0.00      | \$0.00      | \$0.00     | \$0.00      | \$0.00 | \$0.00 | \$0.00 | \$0.00             |
| 5.                        | \$0.00      | \$0.00      | \$0.00      | \$0.00     | \$0.00      | \$0.00 | \$0.00 | \$0.00 | \$0.00             |
| 6.                        | \$0.00      | \$0.00      | \$0.00      | \$0.00     | \$0.00      | \$0.00 | \$0.00 | \$0.00 | \$0.00             |

|                      |        |        |        |        |        |        |        |        |               |
|----------------------|--------|--------|--------|--------|--------|--------|--------|--------|---------------|
| Expenses - revenue = | \$0.00 | \$0.00 | \$0.00 | \$0.00 | \$0.00 | \$0.00 | \$0.00 | \$0.00 | <b>\$0.00</b> |
|----------------------|--------|--------|--------|--------|--------|--------|--------|--------|---------------|

## 2022 APPLICANT INFORMATION FORM

\*\*\*\*\*

For additional information on this Application Workbook,  
please refer to the §85.21 Application Guidelines for CY2022

**County of** **Green Lake**

**Primary Contact for this Grant Program**

|                         |  |                  |  |
|-------------------------|--|------------------|--|
| <b>Name</b>             | <b>Betty Bradley</b>   |                  |  |
| <b>Telephone Number</b> | <b>920-294-4070</b>  | <b>Extension</b> |  |
| <b>Email Address</b>    | <a href="mailto:bbradley@co.green-lake.wi.us">bbradley@co.green-lake.wi.us</a> |                  |  |

**Application Preparer** (if different than primary contact)

|                         |  |                  |  |
|-------------------------|--|------------------|--|
| <b>Name</b>             | <b>Betty Bradley</b>   |                  |  |
| <b>Organization</b>     | <b>Green Lake County</b>   |                  |  |
| <b>Telephone Number</b> | <b>920-294-4070</b>  | <b>Extension</b> |  |
| <b>Email Address</b>    | <a href="mailto:bbradley@co.green-lake.wi.us">bbradley@co.green-lake.wi.us</a> |                  |  |

**Applicant Status**

Place your initials in box to the right to certify your eligibility - You are certifying that the applicant is a county government or an agency of the county department. Private non-profits or Aging Units organized as a non-profit under Wis. Stat. 46.82(1)(a)3 are not eligible to apply for this grant.

BB

**Organization Info**

Place your initials in the box certifying all organization information, including contacts and titles, have been updated in the BlackCat Online Grant Management System (GMS) and are true and correct to the best of your knowledge.

BB

**Federal Grant Match**

Please place an "X" next to any federal grant that will be using §85.21 funds as local match.

|                               |                                     |             |                          |             |                          |
|-------------------------------|-------------------------------------|-------------|--------------------------|-------------|--------------------------|
| <b>5310</b>                   | <input checked="" type="checkbox"/> | <b>5307</b> | <input type="checkbox"/> | <b>5311</b> | <input type="checkbox"/> |
| <b>Other</b> (Please explain) |                                     |             |                          |             |                          |

**Coordination**

Please identify the county's coordinated plan name, goal(s) and page number(s) in which your §85.21 project(s) is/are derived.

|   |   |
|---|---|
| <b>Title of Coordinated Plan:</b>   | 2019 - 2023 Green Lake County Human Services Public Transportation Coordinated Plan |
| <b>The goal(s) and/or strategies from which your project is included:</b>           | 2019 - 2023 Green Lake County Human Services Public Transportation Coordinated Plan |
| <b>Page number(s) of the Coordinated plan in which the goals may be referenced:</b> |   |

**Assessability**

Please indicate whether or not §85.21 state aid will be used for the transportation of persons who cannot walk or persons who walk with assistance during the calendar year.

YES ☒

NO ☐

(If no, please explain how the Americans with Disabilities Act (ADA) requirements for equivalency of service between ambulatory and non-ambulatory passengers will be met.)

## APPLICANT CHECKLIST

County of

| Required Components  | Complete   |
|--|------------|
| Update Contact Information in BlackCat Online Grant Management System                              | 10/22/2021 |
| Upload completed application workbook:   |            |
| Application Information Form   | 10/1/2021  |
| Complete Vehicle Inventory ( <i>regardless of funding source</i> )                                 | 10/15/2021 |
| Third Party Contracts  | 10/15/2021 |
| Trust Fund Plan (for counties with a signed board resolution)                                      | 12-Oct     |
| Project Descriptions and Budgets   | 10/15/2021 |
| Review Summary Tab   | 10/15/2021 |
| Upload Transmittal Letter  | 10/22/2021 |
| Upload Public Hearing and Notice   |            |
| Upload Local Review Form   |            |
| <u><i>If applicable</i></u> : Upload Third Party Contracts &/or Leases to the <b>Resources</b> Tab | 10/22/2021 |

## VEHICLE INVENTORY

County of

**Instructions:** Please provide your **entire** specialized transit vehicle inventory.  
(Include all vehicles used to transport seniors or individuals with disabilities.)

[illegible]

If you have more vehicles than can fit onto one sheet, please add another copy of this sheet.

*\*Right click on the tab, select **Move or Copy**, select **Vehicle Inventory**, check the box to **Create a copy**, click **OK**.*

**Instructions:** Please complete the table below for any existing or anticipated third party contracts for your specialized transportation services. Upload a copy of the lease or contract to a folder in the **Resources** tab.  
(If there are no projects or vehicles that are contracted or leased out, please put **None** in the first gray box.)

[illegible]

## TRUST FUND SPENDING PLAN

County of **Green Lake**

**Instructions:** Please record your plan on how your county will spend down their trust fund over the next three years.  
Be as specific as possible. Do NOT include 2021 purchases made with trust funds.

| Expenditure Item<br><i>If non-vehicle capital purchase, please provide description on second page below.</i> | Planned year of purchase<br>(YYYY) | Project Cost |
|--|------------------------------------|--------------|
| Maintenance of 5310 vans   | 2022                               | \$5,000.00   |
| Match for van purchased through 5310   | 2022                               | \$8,600.00   |
| Maintenance of 5310 vans   | 2023                               | \$5,000.00   |
| Maintenance of 5310 vans   | 2024                               | \$5,000.00   |
|  |                                    |              |
|  |                                    |              |
|  |                                    |              |
|  |                                    |              |
|  |                                    |              |
|  |                                    |              |
|  |                                    |              |
|  |                                    |              |
|  |                                    |              |
| Total projected cost of 3-year plan  |                                    | \$ 23,600.00 |

|  |             |
|--|-------------|
| Estimated amount of state aid to be held in trust on<br>12/31/2021 | \$37,381.72 |
|--|-------------|

|   |   |                                 |              |
|---|---|---------------------------------|--------------|
| Will auto calculate based on year entered above | Enter the amount of funds to be added for the next three years. If none, enter 0. |                                 |              |
| Spending plan for 2022 = \$ 13,600.00           | Funds added for 2022 = \$-  | Estimated balance on 12/31/22 = | \$ 23,781.72 |
| Spending plan for 2023 = \$ 5,000.00            | Funds added for 2023 = \$-  | Estimated balance on 12/31/23 = | \$ 18,781.72 |
| Spending plan for 2024 = \$ 5,000.00            | Funds added for 2024 = \$-  | Estimated balance on 12/31/24 = | \$ 13,781.72 |

Date complete **10-12-21**

Prepared by *Betty Bradley*

**Narrative for non-vehicle equipment purchases.** \*Please explain why you are requesting WisDOT approval for an exception. If already received WisDOT approval, please list date approval received. (Hint: Use ALT and Enter to start a new paragraph.)

Trust fund funds will be used for major unexpected repairs to the 5310 vans that are used to provide rides in the 85.21 program. \$5,000.00 is set aside each year for such unplanned repairs. \$8,600.00 will be used in 2022 as match for a 5310 grant to assist in the purchase of a new van for the Southern Green Lake County Senior Transportation.

## TRUST FUND SPENDING PLAN

*Continued*

County of **0**

### **Narrative for non-vehicle equipment purchases continued.**

*(Hint: Use "ALT" and "Enter" to start a new paragraph.)*



## PROJECT 1 DESCRIPTION

County of **Green Lake**

### Instructions

- Use this section to describe a specific project that will use s.85.21 funds.
- Hint: Alt and Enter will go to the next line.
- Be sure to complete all three pages for each project.

Project Name **City of Berlin**

Third Party Provider **City of Berlin**

Date contract last updated **1-1-2021**

**Type of Service** (Place an "x" next to the type of service you will be providing for this project.)

|                             |  |                            |  |
|-----------------------------|--|----------------------------|--|
| Volunteer Driver            | <b>X</b>                                   | Voucher Program            |  |
| Vehicle Purchase            |  | Management Study           |  |
| Planning Study              |  | Brief description of Study |  |
| Other (provide explanation) | <b>Flexible route door to door service</b> |                            |  |

**General Project Summary** (Provide a brief description of this project. Use ALT and Enter to start a new paragraph.)

The City of Berlin Project provides service to elderly (over age 55) and handicapped persons living in the City of Berlin and within a five mile radius around the City. Service is provided with a four(4) passenger, wheelchair accessible mini van. This is a flexible route, door to door service. Individuals wishing to schedule a ride must call the Berlin Senior Center to schedule the ride. Medical trips take priority over all others. All rides are scheduled on a first come first serve basis. This is a fee based transportation service. The fee can be reduced or waived by the project manager in cases where the rider is unable to pay. The primary funding source for this service is 85.21 funding, along with City of Berlin funds, County funds, rider fees and contributions.

## PROJECT DESCRIPTION, Continued

### Geography of Service

(List the counties, as well as cities/areas that are serviced through this project. Use ALT and Enter to start a new line.)

The city of Berlin and those living within a five mile radius in Green Lake County.

### Service Hours (Indicate your general hours of service for this project.)

|            | Sunday | Monday  | Tuesday | Wednesday | Thursday | Friday  | Saturday |
|------------|--------|---------|---------|-----------|----------|---------|----------|
| Start Time |        | 8:00 am | 8:00 am | 8:00 am   | 8:00 am  | 8:00 am |          |
| End Time   |        | 4:00 pm | 4:00 pm | 4:00 pm   | 4:00 pm  | 4:00 pm |          |

Additional description  
(if applicable)

### Service Requests (Briefly describe how your service is requested for this project.)

Anyone wanting to use the service must call the Berlin Sr. Center. The project manager will then schedule a ride and arrange for the pickup time with the rider. Service priority areas are medical, nutrition related, employment and recreational reasons.

### Passenger Eligibility (Briefly indicate passenger eligibility requirements for this project.)

Anyone over the age of 55, or handicapped may request the service.

### Passenger Revenue (Briefly describe passenger revenue requirements for this project.)

This is a fee based service. Trips within the City of Berlin are charged \$2.00 per ride, if the wheelchair lift is needed to be used the rider is charged \$10.00. Fees for out of town trips are: Ripon - \$20.00; Oshkosh - \$40.00; Wautoma - \$40.00; Wild Rose - \$50.00; Appleton - \$50.00; Fond du Lac - \$50.00; Montello - \$50.00; Madison - \$100.00. Fees can be waived or reduced by the Project manager if the rider cannot afford to pay. Fees are collected by the driver at the time of the trip.

## PROJECT BUDGET

| Section Description | Amount |
|---------------------|--------|
|---------------------|--------|

### Annual Expenditures

Enter the amount of **total** expenditures for this project.

Total Expenses **\$42,059**

*\*Please note: Breakdown of expenses is not required at this time. You will provide the breakdown of actual expenses in the **Annual Financial Report** that you will submit at the end of the calendar year.*

### Annual Revenue

Enter the amount for **each** funding source that will be used for this project.

*\*When complete, please scroll to bottom of this page to ensure the Expenditures minus Revenue equals \$0.*

|  |               |          |
|--|---------------|----------|
| A. \$85.21 funds from annual allocation          | Total from A. | \$26,007 |
| B. \$85.21 funds from trust fund                 | Total from B. |          |
| C. County Match Funds                            | Total from C. | \$3,800  |
| D. Passenger Revenue                             | Total from D. | \$3,000  |
| E. Older American Act (OAA) funding              | Total from E. |          |
| F. \$5310 Operating or Mobility Management funds | Total from F. |          |
| G. Other funds                                   | Total from G. | \$9,252  |

*(Provide name and/or description and record total amount in the box to the right of the description. Include sources such as other grants and/or programs.)*

|                   |       |         |
|-------------------|-------|---------|
| 1. City of Berlin | Total | \$9,252 |
| 2.                | Total |         |
| 3.                | Total |         |
| 4.                | Total |         |
| 5.                | Total |         |
| 6.                | Total |         |

Revenue Total **\$42,059**

**Expenditures should equal revenue \$0**

## PROJECT 2 DESCRIPTION

County of **Green Lake**

### Instructions

- Use this section to describe a specific project that will use s.85.21 funds.
- Hint: Alt and Enter will go to the next line.
- Be sure to complete all three pages for each project.

Project Name **Southern Green Lake County Senior Transportation**

Third Party Provider **Southern Green Lake County Senior Transportation**

Date contract last updated **1-1-2021**

**Type of Service** (Place an "x" next to the type of service you will be providing for this project.)

|                             |   |                            |  |
|-----------------------------|---|----------------------------|--|
| Volunteer Driver            | <b>X</b>                                    | Voucher Program            |  |
| Vehicle Purchase            |   | Management Study           |  |
| Planning Study              |   | Brief description of Study |  |
| Other (provide explanation) | <b>Flexible route door to door service.</b> |                            |  |

**General Project Summary** (Provide a brief description of this project. Use ALT and Enter to start a new paragraph.)

**Southern Green Lake County Senior Transportation provides a respond to call, door to door transportation service to the elderly and handicapped persons who live in Southern Green Lake County. Two, five passenger minivans are wheelchair accessible and volunteer drivers also use private vehicles to transport clients when all vans are committed to trips. Service is provided Monday through Friday and occasionally on weekends in an emergency. A two day or more notice is required for local trips and five days notice is required for out of town trips. Any person over the age of 55 or handicapped may request the service. Medical trips take priority over all other trips. This is a fee based transportation service. The fee may be lowered or waived by the project manager for individuals who are unable to pay. The primary funding source for this project is 85.21 funding, along with County funding, rider fees and contributions.**

## PROJECT DESCRIPTION, Continued

### Geography of Service

(List the counties, as well as cities/areas that are serviced through this project. Use ALT and Enter to start a new line.)

Green Lake County, Markesan, Marquette, Manchester, Kingston, Dalton, Mackford, Princeton, Green Lake, and rural Southern Green Lake County.

### Service Hours (Indicate your general hours of service for this project.)

|            | Sunday | Monday  | Tuesday | Wednesday | Thursday | Friday  | Saturday |
|------------|--------|---------|---------|-----------|----------|---------|----------|
| Start Time |        | 8:00 am | 8:00 am | 8:00 am   | 8:00 am  | 8:00 am |          |
| End Time   |        | 4:00 pm | 4:00 pm | 4:00 pm   | 4:00 pm  | 4:00 pm |          |

Additional description  
(if applicable)

On occasion weekend trips can be arranged if there is a driver available.

### Service Requests (Briefly describe how your service is requested for this project.)

Riders may call the project manager or the van drivers directly to schedule a ride. Two days advance notice is required for local rides, and five days advance notice is required for out of town travel. Service priority areas are medical, nutrition related, employment and recreational reasons.

### Passenger Eligibility (Briefly indicate passenger eligibility requirements for this project.)

Anyone over the age of 55 or handicapped may use the service. Individuals who are not elderly or handicapped may ride on a space available basis only.

### Passenger Revenue (Briefly describe passenger revenue requirements for this project.)

This is a fee based service. Fees are collected at the time of the trip. Fees are; Markesan - \$12.00; Green Lake - \$18.00; Princeton - \$20.00; Ripon - \$30.00; Waupun - \$30.00; Berlin - \$25.00; Beaver Dam - \$25.00; Appleton - \$60.00; Fond du lac - \$35.00; Madison - \$60.00; Milwaukee - \$70.00; Neenah - \$48.00; Oshkosh - \$44.00. There is a \$10.00 per hour fee for trips over 4 hours. Fees can be waived or reduced by the project manager if the rider cannot afford the charge.

## PROJECT BUDGET

| Section Description | Amount |
|---------------------|--------|
|---------------------|--------|

### Annual Expenditures

Enter the amount of **total** expenditures for this project.

Total Expenses **\$50,765**

*\*Please note: Breakdown of expenses is not required at this time. You will provide the breakdown of actual expenses in the **Annual Financial Report** that you will submit at the end of the calendar year.*

### Annual Revenue

Enter the amount for **each** funding source that will be used for this project.

*\*When complete, please scroll to bottom of this page to ensure the Expenditures minus Revenue equals \$0.*

|  |               |          |
|--|---------------|----------|
| A. \$85.21 funds from annual allocation          | Total from A. | \$24,613 |
| B. \$85.21 funds from trust fund                 | Total from B. |          |
| C. County Match Funds                            | Total from C. | \$3,965  |
| D. Passenger Revenue                             | Total from D. | \$16,187 |
| E. Older American Act (OAA) funding              | Total from E. |          |
| F. \$5310 Operating or Mobility Management funds | Total from F. |          |
| G. Other funds                                   | Total from G. | \$6,000  |

*(Provide name and/or description and record total amount in the box to the right of the description. Include sources such as other grants and/or programs.)*

|                 |       |         |
|-----------------|-------|---------|
| 1. MCO payments | Total | \$6,000 |
| 2.              | Total |         |
| 3.              | Total |         |
| 4.              | Total |         |
| 5.              | Total |         |
| 6.              | Total |         |

Revenue Total **\$50,765**

**Expenditures should equal revenue** **\$0**

## PROJECT 3 DESCRIPTION

County of **Green Lake**

### Instructions

- Use this section to describe a specific project that will use s.85.21 funds.
- Hint: Alt and Enter will go to the next line.
- Be sure to complete all three pages for each project.

Project Name **Fox River Industries**

Third Party Provider **Fox River Industries**

Date contract last updated **1-1-2021**

**Type of Service** (Place an "x" next to the type of service you will be providing for this project.)

|                             |  |                            |  |
|-----------------------------|--|----------------------------|--|
| Volunteer Driver            | <b>X</b>   | Voucher Program            |  |
| Vehicle Purchase            |  | Management Study           |  |
| Planning Study              |  | Brief description of Study |  |
| Other (provide explanation) | <b>This is a fixed route door to door service.</b> |                            |  |

**General Project Summary** (Provide a brief description of this project. Use ALT and Enter to start a new paragraph.)

**Fox River Industries provides a fixed route door to door bus/van service twice daily. Services are generally provided weekdays only with fixed routes running from 6:30 am to 9:30 am and 3:00 pm to 5:30 pm. On-call rides will be provided between 9:30 am and 2:30 pm each day. Persons requesting pickup on route must call in at least one day in advance. Call-ins are served as time and available drivers permit. Reservations for total use of a vehicle must be called in at least 5 days in advance. Primary transportation target group is the developmentally disabled, although the elderly(over 55) and handicapped of any age are encouraged to ride. Fox River Industries has 9 vans and busses, seven of which are wheelchair accessible. These vehicles, when not in use by Fox River Industries are available for rental to the general public needing a accessible vehicle. The primary source of revenue for this project is 85.21 funds, County funds and passenger co-pays.**

## PROJECT DESCRIPTION, Continued

### Geography of Service

(List the counties, as well as cities/areas that are serviced through this project. Use ALT and Enter to start a new line.)

Green Lake County, Berlin, Green Lake, Princeton, Markesan, Kingston, Dalton, Marquette, Manchester and all rural areas of the County.

### Service Hours (Indicate your general hours of service for this project.)

|            | Sunday | Monday  | Tuesday | Wednesday | Thursday | Friday  | Saturday |
|------------|--------|---------|---------|-----------|----------|---------|----------|
| Start Time |        | 6:30 am | 6:30 am | 6:30 am   | 6:30 am  | 6:30 am |          |
| End Time   |        | 5:30 pm | 5:30 pm | 5:30 pm   | 5:30 pm  | 5:30 pm |          |

Additional description  
(if applicable)

### Service Requests (Briefly describe how your service is requested for this project.)

Each day the fixed routes run morning and evening to pick up developmentally disabled individuals for work and day programs. The busses/vans are also used through out the day for medical and recreational trips for the developmentally disabled. All rides are coordinated by the project manager at Fox River Industries. Community members wishing to schedule use of a vehicle would call Fox River Industries.

### Passenger Eligibility (Briefly indicate passenger eligibility requirements for this project.)

Primary passenger group is the developmentally disabled, although elderly and handicapped individuals are also eligible to ride.

### Passenger Revenue (Briefly describe passenger revenue requirements for this project.)

The co-pays for those using the fixed routes are: \$.75 per oneway trip in town; and \$1.25 per oneway trip out of town. For those wishing to rent a vehicle the charge is \$.75 per mile with a \$20.00 minimum.



## PROJECT BUDGET

| Section Description | Amount |
|---------------------|--------|
|---------------------|--------|

### Annual Expenditures

Enter the amount of **total** expenditures for this project.

Total Expenses **\$32,941**

*\*Please note: Breakdown of expenses is not required at this time. You will provide the breakdown of actual expenses in the **Annual Financial Report** that you will submit at the end of the calendar year.*

### Annual Revenue

Enter the amount for **each** funding source that will be used for this project.

*\*When complete, please scroll to bottom of this page to ensure the Expenditures minus Revenue equals \$0.*

|  |               |          |
|--|---------------|----------|
| A. \$85.21 funds from annual allocation          | Total from A. | \$12,633 |
| B. \$85.21 funds from trust fund                 | Total from B. | \$13,600 |
| C. County Match Funds                            | Total from C. | \$4,508  |
| D. Passenger Revenue                             | Total from D. | \$2,200  |
| E. Older American Act (OAA) funding              | Total from E. |          |
| F. \$5310 Operating or Mobility Management funds | Total from F. |          |
| G. Other funds                                   | Total from G. | \$0      |

*(Provide name and/or description and record total amount in the box to the right of the description. Include sources such as other grants and/or programs.)*

|    |  |       |  |
|----|--|-------|--|
| 1. |  | Total |  |
| 2. |  | Total |  |
| 3. |  | Total |  |
| 4. |  | Total |  |
| 5. |  | Total |  |
| 6. |  | Total |  |

Revenue Total **\$32,941**

**Expenditures should equal revenue** **\$0**

## PROJECT 4 DESCRIPTION

County of **Green Lake**

### Instructions

- Use this section to describe a specific project that will use s.85.21 funds.
- Hint: Alt and Enter will go to the next line.
- Be sure to complete all three pages for each project.

Project Name **City of Green Lake**

Third Party Provider **City of Green Lake**

Date contract last updated **1-1-21**

**Type of Service** (Place an "x" next to the type of service you will be providing for this project.)

|                             |   |                            |  |
|-----------------------------|---|----------------------------|--|
| Volunteer Driver            | <b>X</b>  | Voucher Program            |  |
| Vehicle Purchase            |   | Management Study           |  |
| Planning Study              |   | Brief description of Study |  |
| Other (provide explanation) | <b>This a flexible route dor to door service.</b> |                            |  |

**General Project Summary** (Provide a brief description of this project. Use ALT and Enter to start a new paragraph.)

**The City of Green Lake Transportation Program is a respond to call, door to door transportation service for the elderly age 55 or older and handicapped individuals in the area. Volunteer drivers, using privately owned vehicles, are utilized in providing the service. The volunteer drivers are paid on a mileage plus stipend wage. A two day notice for short trips is required and a one week notice for out of town trips is required. Service is available 5 days per week. The service is available to anyone over the age of 55 or handicapped. To arrange a ride the individual must call Green Lake City Hall and speak to the project manager. The project is funded by 85.21 funds, County funds and rider co-payments.**

## PROJECT DESCRIPTION, Continued

### Geography of Service

(List the counties, as well as cities/areas that are serviced through this project. Use ALT and Enter to start a new line.)

The City of Green Lake and those living within a 5 mile radius in Green Lake County.

### Service Hours (Indicate your general hours of service for this project.)

|            | Sunday | Monday  | Tuesday | Wednesday | Thursday | Friday  | Saturday |
|------------|--------|---------|---------|-----------|----------|---------|----------|
| Start Time |        | 8:00 am | 8:00 am | 8:00 am   | 8:00 am  | 8:00 am |          |
| End Time   |        | 5:00 pm | 5:00 pm | 5:00 pm   | 5:00 pm  | 5:00 pm |          |

Additional description  
(if applicable)

### Service Requests (Briefly describe how your service is requested for this project.)

Services are requested by calling the project manager at Green Lake City Hall.

### Passenger Eligibility (Briefly indicate passenger eligibility requirements for this project.)

Anyone over the age of 55 or handicapped is eligible to use the service

### Passenger Revenue (Briefly describe passenger revenue requirements for this project.)

This is a fee based service. Fees are collected by the driver at the time of the ride. Current fees are: Green Lake; \$2.00; Princeton - \$10.00; Berlin - \$15.00; Ripon - \$15.00; Waupun - \$25.00; Oshkosh - \$25.00; Fond du Lac - \$25.00; Appleton - \$35.00; and Madison - \$50.00. The project manager can waive or reduce the fee if the rider cannot afford to pay.

## PROJECT BUDGET

| Section Description | Amount |
|---------------------|--------|
|---------------------|--------|

### Annual Expenditures

Enter the amount of **total** expenditures for this project.

Total Expenses \$6,200

*\*Please note: Breakdown of expenses is not required at this time. You will provide the breakdown of actual expenses in the **Annual Financial Report** that you will submit at the end of the calendar year.*

### Annual Revenue

Enter the amount for **each** funding source that will be used for this project.

*\*When complete, please scroll to bottom of this page to ensure the Expenditures minus Revenue equals \$0.*

|  |               |         |
|--|---------------|---------|
| A. \$85.21 funds from annual allocation          | Total from A. | \$3,964 |
| B. \$85.21 funds from trust fund                 | Total from B. |         |
| C. County Match Funds                            | Total from C. | \$1,236 |
| D. Passenger Revenue                             | Total from D. | \$1,000 |
| E. Older American Act (OAA) funding              | Total from E. |         |
| F. \$5310 Operating or Mobility Management funds | Total from F. |         |
| G. Other funds                                   | Total from G. | \$0     |

*(Provide name and/or description and record total amount in the box to the right of the description. Include sources such as other grants and/or programs.)*

|    |  |       |  |
|----|--|-------|--|
| 1. |  | Total |  |
|    |  |       |  |
| 2. |  | Total |  |
|    |  |       |  |
| 3. |  | Total |  |
|    |  |       |  |
| 4. |  | Total |  |
|    |  |       |  |
| 5. |  | Total |  |
|    |  |       |  |
| 6. |  | Total |  |
|    |  |       |  |

Revenue Total \$6,200

|  |            |
|--|------------|
| <b>Expenditures should equal revenue</b> | <b>\$0</b> |
|--|------------|

## PROJECT 5 DESCRIPTION

County of **Green Lake**

### Instructions

- Use this section to describe a specific project that will use s.85.21 funds.
- Hint: Alt and Enter will go to the next line.
- Be sure to complete all three pages for each project.

Project Name **City of Princeton**

Third Party Provider **City of Princeton**

Date contract last updated **1-1-21**

**Type of Service** (Place an "x" next to the type of service you will be providing for this project.)

|                             |  |                            |  |
|-----------------------------|--|----------------------------|--|
| Volunteer Driver            | <b>X</b>   | Voucher Program            |  |
| Vehicle Purchase            |  | Management Study           |  |
| Planning Study              |  | Brief description of Study |  |
| Other (provide explanation) | <b>This is a flexible rout door to door service.</b> |                            |  |

**General Project Summary** (Provide a brief description of this project. Use ALT and Enter to start a new paragraph.)

The City of Princeton is a respond to call, door to door transportation service for the elderly and handicapped persons in the area. Volunteer drivers, using privately owned vehicles, are utilized in providing the service. The vlounteers are paid mileage and a stipend for each trip. A two day notice is required for short trips and a one week notice is required for long trips out of the area. Anyone over the age of 55 or handicapped is eligible to use the service. To request service the individual must call the project manager in Princeton. The primary source of funding for this project is 85.21 funds along with County funds and passenger copayments.

## PROJECT DESCRIPTION, Continued

### Geography of Service

(List the counties, as well as cities/areas that are serviced through this project. Use ALT and Enter to start a new line.)

The City of Princeton and those living within a five mile radius in Green Lake County.

### Service Hours (Indicate your general hours of service for this project.)

|            | Sunday | Monday  | Tuesday | Wednesday | Thursday | Friday  | Saturday |
|------------|--------|---------|---------|-----------|----------|---------|----------|
| Start Time |        | 8:00 am | 8:00 am | 8:00 am   | 8:00 am  | 8:00 am |          |
| End Time   |        | 5:00 pm | 5:00 pm | 5:00 pm   | 5:00 pm  | 5:00 pm |          |

Additional description  
(if applicable)

### Service Requests (Briefly describe how your service is requested for this project.)

Individuals must call the project manager to arrange a ride

### Passenger Eligibility (Briefly indicate passenger eligibility requirements for this project.)

Anyone over the age of 55 or handicapped is eligible to request the service.

### Passenger Revenue (Briefly describe passenger revenue requirements for this project.)

This is a fee based service. Fees are collected by the driver at the time of the service. Fees are: local - \$2.00; Green Lake - \$10.00; Berlin - \$15.00; Ripon - \$15.00; Markesan - \$15.00; Waupun - \$25.00; Oshkosh - \$25.00; Fond du Lac - \$25.00; Appleton - \$35.00; and Madison - \$50.00. Fees can be reduced or waived by the project manager if the rider cannot afford the fee.

## PROJECT BUDGET

| Section Description | Amount |
|---------------------|--------|
|---------------------|--------|

### Annual Expenditures

Enter the amount of **total** expenditures for this project.

Total Expenses **\$17,141**

*\*Please note: Breakdown of expenses is not required at this time. You will provide the breakdown of actual expenses in the **Annual Financial Report** that you will submit at the end of the calendar year.*

### Annual Revenue

Enter the amount for **each** funding source that will be used for this project.

*\*When complete, please scroll to bottom of this page to ensure the Expenditures minus Revenue equals \$0.*

A. \$85.21 funds from annual allocation Total from A. **\$12,672**

B. \$85.21 funds from trust fund Total from B.

C. County Match Funds Total from C. **\$2,469**

D. Passenger Revenue Total from D. **\$2,000**

E. Older American Act (OAA) funding Total from E.

F. \$5310 Operating or Mobility Management funds Total from F.

G. Other funds Total from G. **\$0**

*(Provide name and/or description and record total amount in the box to the right of the description. Include sources such as other grants and/or programs.)*

1.  Total

2.  Total

3.  Total

4.  Total

5.  Total

6.  Total

Revenue Total **\$17,141**

**Expenditures should equal revenue \$0**

## PROJECT 6 DESCRIPTION

County of **Green Lake**

### Instructions

- Use this section to describe a specific project that will use s.85.21 funds.
- Hint: Alt and Enter will go to the next line.
- Be sure to complete all three pages for each project.

Project Name

Third Party Provider

Date contract last updated

Type of Service

(Place an "x" next to the type of service you will be providing for this project.)

Volunteer Driver

Voucher Program

Vehicle Purchase

Management Study

Planning Study

Brief description  
of Study

Other (provide explanation)

**General Project Summary** (Provide a brief description of this project. Use ALT and Enter to start a new paragraph.)



## PROJECT DESCRIPTION, Continued

### Geography of Service

(List the counties, as well as cities/areas that are serviced through this project. Use ALT and Enter to start a new line.)

### Service Hours (Indicate your general hours of service for this project.)

|            | Sunday | Monday | Tuesday | Wednesday | Thursday | Friday | Saturday |
|------------|--------|--------|---------|-----------|----------|--------|----------|
| Start Time |        |        |         |           |          |        |          |
| End Time   |        |        |         |           |          |        |          |

Additional description  
(if applicable)

### Service Requests (Briefly describe how your service is requested for this project.)

### Passenger Eligibility (Briefly indicate passenger eligibility requirements for this project.)

### Passenger Revenue (Briefly describe passenger revenue requirements for this project.)

## PROJECT BUDGET

| Section Description | Amount |
|---------------------|--------|
|---------------------|--------|

### Annual Expenditures

Enter the amount of **total** expenditures for this project.

Total Expenses

*\*Please note: Breakdown of expenses is not required at this time. You will provide the breakdown of actual expenses in the **Annual Financial Report** that you will submit at the end of the calendar year.*

### Annual Revenue

Enter the amount for **each** funding source that will be used for this project.

*\*When complete, please scroll to bottom of this page to ensure the Expenditures minus Revenue equals \$0.*

A. \$85.21 funds from annual allocation Total from A.

B. \$85.21 funds from trust fund Total from B.

C. County Match Funds Total from C.

D. Passenger Revenue Total from D.

E. Older American Act (OAA) funding Total from E.

F. \$5310 Operating or Mobility Management funds Total from F.

G. Other funds Total from G.  \$0

*(Provide name and/or description and record total amount in the box to the right of the description. Include sources such as other grants and/or programs.)*

1.  Total

2.  Total

3.  Total

4.  Total

5.  Total

6.  Total

Revenue Total  \$0

Expenditures should equal revenue  \$0

## PROJECT 7 DESCRIPTION

County of **Green Lake**

### Instructions

- Use this section to describe a specific project that will use s.85.21 funds.
- Hint: Alt and Enter will go to the next line.
- Be sure to complete all three pages for each project.

Project Name

Third Party Provider

Date contract last updated

### Type of Service

(Place an "x" next to the type of service you will be providing for this project.)

Volunteer Driver

Voucher Program

Vehicle Purchase

Management Study

Planning Study

Brief description  
of Study

Other (provide explanation)

**General Project Summary** (Provide a brief description of this project. Use ALT and Enter to start a new paragraph.)

## PROJECT DESCRIPTION, Continued

### Geography of Service

(List the counties, as well as cities/areas that are serviced through this project. Use ALT and Enter to start a new line.)

### Service Hours (Indicate your general hours of service for this project.)

|            | Sunday | Monday | Tuesday | Wednesday | Thursday | Friday | Saturday |
|------------|--------|--------|---------|-----------|----------|--------|----------|
| Start Time |        |        |         |           |          |        |          |
| End Time   |        |        |         |           |          |        |          |

Additional description  
(if applicable)

### Service Requests (Briefly describe how your service is requested for this project.)

### Passenger Eligibility (Briefly indicate passenger eligibility requirements for this project.)

### Passenger Revenue (Briefly describe passenger revenue requirements for this project.)

## PROJECT BUDGET

### Section Description

Amount

### Annual Expenditures

Enter the amount of **total** expenditures for this project.

Total Expenses

*\*Please note: Breakdown of expenses is not required at this time. You will provide the breakdown of actual expenses in the **Annual Financial Report** that you will submit at the end of the calendar year.*

### Annual Revenue

Enter the amount for **each** funding source that will be used for this project.

*\*When complete, please scroll to bottom of this page to ensure the Expenditures minus Revenue equals \$0.*

A. \$85.21 funds from annual allocation

Total from A.

B. \$85.21 funds from trust fund

Total from B.

C. County Match Funds

Total from C.

D. Passenger Revenue

Total from D.

E. Older American Act (OAA) funding

Total from E.

F. \$5310 Operating or Mobility Management funds

Total from F.

G. Other funds

Total from G.

\$0

*(Provide name and/or description and record total amount in the box to the right of the description. Include sources such as other grants and/or programs.)*

1.

Total

2.

Total

3.

Total

4.

Total

5.

Total

6.

Total

Revenue Total

\$0

Expenditures should equal revenue

\$0

## PROJECT 8 DESCRIPTION

County of **Green Lake**

### Instructions

- Use this section to describe a specific project that will use s.85.21 funds.
- Hint: Alt and Enter will go to the next line.
- Be sure to complete all three pages for each project.

Project Name

Third Party Provider

Date contract last updated

### Type of Service

(Place an "x" next to the type of service you will be providing for this project.)

Volunteer Driver

Voucher Program

Vehicle Purchase

Management Study

Planning Study

Brief description  
of Study

Other (provide explanation)

**General Project Summary** (Provide a brief description of this project. Use ALT and Enter to start a new paragraph.)

## PROJECT DESCRIPTION, Continued

### Geography of Service

(List the counties, as well as cities/areas that are serviced through this project. Use ALT and Enter to start a new line.)

### Service Hours (Indicate your general hours of service for this project.)

|            | Sunday | Monday | Tuesday | Wednesday | Thursday | Friday | Saturday |
|------------|--------|--------|---------|-----------|----------|--------|----------|
| Start Time |        |        |         |           |          |        |          |
| End Time   |        |        |         |           |          |        |          |

Additional description  
(if applicable)

### Service Requests (Briefly describe how your service is requested for this project.)

### Passenger Eligibility (Briefly indicate passenger eligibility requirements for this project.)

### Passenger Revenue (Briefly describe passenger revenue requirements for this project.)

## PROJECT BUDGET

| Section Description | Amount |
|---------------------|--------|
|---------------------|--------|

### Annual Expenditures

Enter the amount of **total** expenditures for this project.

Total Expenses

*\*Please note: Breakdown of expenses is not required at this time. You will provide the breakdown of actual expenses in the **Annual Financial Report** that you will submit at the end of the calendar year.*

### Annual Revenue

Enter the amount for **each** funding source that will be used for this project.

*\*When complete, please scroll to bottom of this page to ensure the Expenditures minus Revenue equals \$0.*

A. \$85.21 funds from annual allocation Total from A.

B. \$85.21 funds from trust fund Total from B.

C. County Match Funds Total from C.

D. Passenger Revenue Total from D.

E. Older American Act (OAA) funding Total from E.

F. \$5310 Operating or Mobility Management funds Total from F.

G. Other funds Total from G.  \$0

*(Provide name and/or description and record total amount in the box to the right of the description. Include sources such as other grants and/or programs.)*

1.  Total

2.  Total

3.  Total

4.  Total

5.  Total

6.  Total

Revenue Total  \$0

Expenditures should equal revenue  \$0



**RESOLUTION NUMBER    -2021**

**Resolution Designating the Office of Corporation Counsel to Represent the  
Interest of the Public for Legal Actions under the Children's Code pursuant to  
Wis. Stat. §48.09(5)**

The County Board of Supervisors of Green Lake County, Green Lake, Wisconsin, duly assembled at its regular meeting on this 21st day of December 2021, does resolve as follows:

- 1    **WHEREAS**, when a child is assessed to be unsafe in their home due to abuse or
- 2    neglect, the County Children & Family Services unit of the Health and Human Services
- 3    Department may request the District Attorney file a Child in Need of Protection or
- 4    Services (CHIPS) petition in circuit court pursuant to Wis. Stat. §48.13; and
- 5    Majority vote is needed to pass.
- 6    Judicial Law/Emergency Management Committee ☐ approves    ☐ disapproves

Roll Call on Ordinance No.    -2021

Submitted by Health and Human  
Services Board:

Ayes    , Nays    , Absent    , Abstain

Passed and Enacted/Rejected this 21st  
day of December 2021.

---

Joe Gonyo, Chair

---

Harley Reabe, Vice-chair

---

County Board Chairman

---

Brian Floeter

---

ATTEST: County Clerk  
Approve as to Form:

---

Joanne Guden

---

Corporation Counsel

---

Nancy Hoffman

---

Joy Waterbury

---

Christine Schapfel

---

Charlie Wielgosh

---

Richard Trochinski

7 **WHEREAS**, the Adoption and Safe Families Act requires that a Petition for the  
8 Termination of Parental Rights (TPR) be filed if a child remains in an out of home  
9 placement due to the parent's inability to meet conditions for the child's return to their  
10 parental home for at least 15 out of 22 months in order for the child to have permanency  
11 through adoption; and

12 **WHEREAS**, The Green Lake County Office of the District Attorney represents the  
13 Interests of the Public in CHIPS actions under Wis. Stat. §§48.13, 48.133 and 48.977  
14 and the Green Lake County Corporation Counsel prosecutes the TPR petitions under  
15 Wis. Stat. §48.417. This split of statutory duty results in difficulty for the prosecution for  
16 TPR petitions because the Corporation Counsel must learn the case from the  
17 beginning; and

18 **WHEREAS**, Wis. Stat. §48.905(5) states that the Interests of the Public shall be  
19 represented by the District Attorney, or if designated by the County Board of  
20 Supervisors, by the Corporation Counsel. The Board may do so, but must inform the  
21 Department of Administration before January 1 of the year the duties are transferred;  
22 and

23 **WHEREAS**, the actual costs incurred by Corporation Counsel in prosecuting CHIPS  
24 and TPR court proceedings can be offset by making a claim for IV-E legal funds through  
25 the Wisconsin Department of Children and Families. Approved claims are reimbursed  
26 at the rate of 28% for CHIPS actions and 39% for TPR actions. Claims may be made  
27 for personnel costs including attorney and clerical support, genetic testing fees, service  
28 of process fees, publication and transcription costs, and others. The Office of  
29 Corporation Counsel has entered into a IV-E agreement each year to recoup the costs  
30 of the TPR actions and can do the same for CHIPS actions.

31 **WHEREAS**, CHIPS and TPR prosecution are mandated services that the County must  
32 provide to ensure the safety and well-being of all our children; legal services provided  
33 by the Office of Corporation Counsel will result in streamlined case activity between  
34 DHHS-children and families unit and the Corporation Counsel; and effective and  
35 efficient case prosecution will result in a child's safe return home or a permanent home  
36 through guardianship or adoption; and

37 **WHEREAS**, The HHS Director, Children & Family Unit Manager, District Attorney and  
38 Corporation Counsel have met and discussed the transfer of duties and are in  
39 agreement; and

40 **WHEREAS**, the caseload is one that the Office of Corporation Counsel can easily  
41 absorb.

42 **NOW THEREFORE BE IT RESOLVED**, that the Green Lake County Board of  
43 Supervisors designates the Office of Corporation Counsel to represent the Interests of  
44 the Public for Actions under Chapter 48, Children's Code, pursuant to Wis. Stat. §48.09  
45 effective January 1, 2022.

46 **BE IT FURTHER RESOLVED**, that the Count Clerk shall deliver a certified copy of this  
47 resolution to the Wisconsin Department of Administration no later than December 31,  
48 2021.

49 **FISCAL NOTE:** unknown revenue potential. As of November 18, 2021, Corporation  
50 Counsel has received \$2,074.41 in TPR State Grant revenue for three open cases.

**RESOLUTION NUMBER    -2021**

**Resolution Authorizing Green Lake County to Enter Into the Settlement Agreements with McKesson Corporation, Cardinal Health, Inc., AmerisourceBergen Corporation, Johnson & Johnson, Janssen Pharmaceuticals, Inc., Ortho-McNeil-Janssen Pharmaceuticals, Inc., and Janssen Pharmaceutica, Inc., Agree to the Terms of the MOU Allocating Settlement Proceeds, and Authorize Entry Into the MOU with the Attorney General**

The County Board of Supervisors of Green Lake County, Green Lake, Wisconsin, duly assembled at its regular meeting on this 21st day of December 2021, does resolve as follows:

Majority vote is needed to pass.

Roll Call on Ordinance No.    -2021

Submitted by Health and Human Services Board:

Ayes    , Nays    , Absent    , Abstain

Passed and Enacted/Rejected this 21st day of December 2021.

---

Joe Gonyo, Chair

---

Harley Reabe, Vice-chair

---

County Board Chairman

---

Brian Floeter

---

ATTEST: County Clerk  
Approve as to Form:

---

Joanne Guden

---

Corporation Counsel

---

Nancy Hoffman

---

Joy Waterbury

---

Christine Schapfel

---

Charlie Wielgosh

---

Richard Trochinski

1 **WHEREAS**, in Resolution No. **16-2018** the County Board of Supervisors authorized the  
2 County to enter into an engagement agreement with von Briesen & Roper, s.c., Crueger  
3 Dickinson LLC and Simmons Hanly Conroy LLC (the “Law Firms”) to pursue litigation  
4 against certain manufacturers, distributors, and retailers of opioid pharmaceuticals (the  
5 “Opioid Defendants”) in an effort to hold the Opioid Defendants financially responsible for  
6 the County’s expenditure of vast money and resources to combat the opioid epidemic;

7 **WHEREAS**, on behalf of the County, the Law Firms filed a lawsuit against the Opioid  
8 Defendants;

9 **WHEREAS**, the Law Firms filed similar lawsuits on behalf of 66 other Wisconsin  
10 counties and all Wisconsin cases were coordinated with thousands of other lawsuits  
11 filed against the same or substantially similar parties as the Opioid Defendants in the  
12 Northern District of Ohio, captioned In re: Opioid Litigation, MDL 2804 (the “Litigation”);

13 **WHEREAS**, four (4) additional Wisconsin counties (Milwaukee, Dane, Waukesha, and  
14 Walworth) hired separate counsel and joined the Litigation;

15 **WHEREAS**, since the inception of the Litigation, the Law Firms have coordinated with  
16 counsel from around the country (including counsel for Milwaukee, Dane, Waukesha,  
17 and Walworth Counties) to prepare the County’s case for trial and engage in extensive  
18 settlement discussions with the Opioid Defendants;

19 **WHEREAS**, the settlement discussions with McKesson Corporation, Cardinal Health,  
20 Inc., AmerisourceBergen Corporation, Johnson & Johnson, Janssen Pharmaceuticals,  
21 Inc., Ortho-McNeil-Janssen Pharmaceuticals, Inc., and Janssen Pharmaceutica, Inc.  
22 (the “Settling Defendants”) resulted in a tentative agreement as to settlement terms  
23 pending agreement from the County and other plaintiffs involved in the Litigation;

24 **WHEREAS**, copies of the Distributors Settlement Agreement and Janssen Settlement  
25 Agreement (collectively “Settlement Agreements”) representing the terms of the  
26 tentative settlement agreements with the Settling Defendants have been provided with  
27 this Resolution;

28 **WHEREAS**, the Settlement Agreements provide, among other things, for the payment  
29 of certain sums to Participating Subdivisions (as defined in the Settlement Agreements)  
30 upon the occurrence of certain events detailed in the Settlement Agreements;

31 **WHEREAS**, the County is a Participating Subdivision in the Settlement Agreements and  
32 has the opportunity to participate in the benefits associated with the Settlement  
33 Agreement provided the County (a) approves the Settlement Agreements; (b) approves  
34 the Memorandum of Understanding allocating proceeds from the Settlement  
35 Agreements among the various Wisconsin Participating Subdivisions, a copy of which is

attached to this Resolution (the “Allocation MOU”); (c) approves the Memorandum of Understanding with the Wisconsin Attorney General regarding allocation of settlement proceeds, a copy of which is attached to this Resolution (the “AG MOU”); and (d) the Legislature’s Joint Committee on Finance approves the terms of the Settlement Agreements and the AG MOU;

**WHEREAS**, 2021 Wisconsin Act 57 created Section 165.12 of the Wisconsin Statutes relating to the settlement of all or part of the Litigation;

**WHEREAS**, pursuant to Wis. Stat. § 165.12(2), the Legislature’s Joint Committee on Finance is required to approve the Settlement Agreements and the AG MOU;

**WHEREAS**, pursuant to Wis. Stat. § 165.12(2), the proceeds from any settlement of all or part of the Litigation are distributed 70% to local governments in Wisconsin that are parties to the Litigation and 30% to the State;

**WHEREAS**, Wis. Stat. § 165.12(4)(b)2. provides the proceeds from the Settlement Agreement must be deposited in a segregated account (the “Opioid Abatement Account”) and may be expended only for approved uses for opioid abatement as provided in the Settlement Agreements;

**WHEREAS**, Wis. Stat. § 165.12(7) bars claims from any Wisconsin local government against the Opioid Defendants filed after June 1, 2021;

**WHEREAS**, the definition of Participating Subdivisions in the Settlement Agreements recognizes a statutory bar on claims such as that set forth in Wis. Stat. § 165.12(7) and, as a result, the only Participating Subdivisions in Wisconsin are those counties and municipalities that were parties to the Litigation (or otherwise actively litigating a claim against one, some, or all of the Opioid Defendants) as of June 1, 2021;

**WHEREAS**, the Legislature’s Joint Committee on Finance is not statutorily authorized or required to approve the allocation of proceeds of the Settlement Agreements among Wisconsin Participating Subdivisions;

**WHEREAS**, the Law Firms have engaged in extensive discussions with counsel for all other Wisconsin Participating Subdivisions resulting in the proposed Allocation MOU, which is an agreement between all of the entities identified in the Allocation MOU as to how the proceeds payable to those entities under the Settlement Agreements will be allocated;

**WHEREAS**, there is provided with this Resolution a summary of the essential terms of the Settlement Agreements, the deadlines related to the effective dates of the Settlement Agreements, the ramifications associated with the County’s refusal to enter

into the Settlement Agreements, the form of the Allocation MOU, the form of the AG MOU, and an overview of the process for finalizing the Settlement Agreements;

**WHEREAS**, the County, by this Resolution, shall establish the Opioid Abatement Account for the receipt of the proceeds of the Settlement Agreements consistent with the terms of this Resolution;

**WHEREAS**, the County's Opioid Abatement Account shall be separate from the County's general fund, shall not be commingled with any other County funds, and shall be dedicated to funding opioid abatement measures as provided in the Settlement Agreements;

**WHEREAS**, pursuant to the County's engagement agreement with the Law Firms, the County shall pay up to an amount equal to 25% of the proceeds from successful resolution of all or part of the Litigation, whether through settlement or otherwise, plus the Law Firms' costs and disbursements, to the Law Firms as compensation for the Law Firms' efforts in the Litigation and any settlement;

**WHEREAS**, the Law Firms anticipate making application to the national fee fund established in the Settlement Agreements seeking payment, in whole or part, of the fees, costs, and disbursements owed the Law Firms pursuant to the engagement agreement with the County;

**WHEREAS**, it is anticipated the amount of any award from the fee fund established in the Settlement Agreements will be insufficient to satisfy the County's obligations under the engagement agreement with the Law Firms;

**WHEREAS**, the County, by this Resolution, and pursuant to the authority granted the County in the applicable Order emanating from the Litigation in relation to the Settlement Agreements and payment of attorney fees, shall execute an Escrow Agreement, which shall among other things direct the escrow agent responsible for the receipt and distribution of the proceeds from the Settlement Agreements to establish an account for the purpose of segregating funds to pay the fees, costs, and disbursements of the Law Firms owed by the County (the "Attorney Fees Account") in order to fund a state-level "backstop" for payment of the fees, costs, and disbursements of the Law Firms;

**WHEREAS**, in no event shall payments to the Law Firms out of the Attorney Fees Account and the fee fund established in the Settlement Agreements exceed an amount equal to 25% of the amounts allocated to the County in the Allocation MOU;

**WHEREAS**, the intent of this Resolution is to authorize the County to enter into the Settlement Agreements, the Allocation MOU, and the AG MOU, establish the County's Opioid Abatement Account, and establish the Attorney Fees Account; and

**WHEREAS**, Green Lake County, by this Resolution, shall authorize the County's corporation counsel to finalize and execute any escrow agreement and other document or agreement necessary to effectuate the Settlement Agreements and the other agreements referenced herein;

**NOW, THEREFORE, BE IT RESOLVED:** the Green Lake County Board of Supervisors hereby approves:

1. The execution of the Distributors Settlement Agreement and any and all documents ancillary thereto and authorizes the Board Chair to execute same.

2. The execution of the Janssen Settlement Agreement and any and all documents ancillary thereto and authorizes the Board Chair to execute same.

3. The final negotiation and execution of the Allocation MOU in form substantially similar to that presented with this Resolution and any and all documents ancillary thereto and authorizes the Board Chair to execute same upon finalization provided the percentage share identified as allocated to the County is substantially similar to that identified in the Allocation MOU provided to the Board with this Resolution.

4. The final negotiation and execution of the AG MOU in form substantially similar to that presented with this Resolution and any and all documents ancillary thereto and authorizes the Board Chair to execute same.

5. The corporation counsel's negotiation and execution of the Escrow Agreement for the receipt and disbursement of the proceeds of the Settlement Agreements as referenced in the Allocation MOU.

**BE IT FURTHER RESOLVED:** Green Lake County hereby establishes an account separate and distinct from the County's general fund which shall be titled "Opioid Abatement Account." All proceeds from the Settlement Agreements not otherwise directed to the Attorney Fees Account established under the Escrow Agreement shall be deposited in the Opioid Abatement Account. The Opioid Abatement Account shall be administered consistent with the terms of this Resolution, Wis. Stat. § 165.12(4), and the Settlement Agreements.

**BE IT FURTHER RESOLVED:** Green Lake County hereby authorizes the escrow agent under the Escrow Agreement to establish an account separate and distinct from any account containing funds allocated or allocable to the County which shall be referred to by the County as the "Attorney Fees Account." The escrow agent shall



138 deposit a sum equal to up to, but in no event exceeding, an amount equal to 20% of the  
139 County's proceeds from the Settlement Agreements into the Attorney Fees Account. If  
140 the payments to the County are not enough to fully fund the Attorney Fees Account as  
141 provided herein because such payments are made over time, the Attorney Fees  
142 Account shall be funded by placing up to, but in no event exceeding, an amount equal  
143 to 20% of the proceeds from the Settlement Agreements attributable to Local  
144 Governments (as that term is defined in the Allocation MOU) into the Attorney Fees  
145 Account for each payment. Funds in the Attorney Fees Account shall be utilized to pay  
146 the fees, costs, and disbursements owed to the Law Firms pursuant to the engagement  
147 agreement between the County and the Law Firms provided, however, the Law Firms  
148 shall receive no more than that to which they are entitled under their fee contract when  
149 considering the amounts paid the Law Firms from the fee fund established in the  
150 Settlement Agreements and allocable to the County. The Law Firms may make  
151 application for payment from the Attorney Fees Account at any time and the County  
152 shall cooperate with the Law Firms in executing any documents necessary for the  
153 escrow agent to make payments out of the Attorney Fees Account.

154 **BE IT FURTHER RESOLVED** that all actions heretofore taken by the Board of  
155 Supervisors and other appropriate public officers and agents of the County with respect  
156 to the matters contemplated under this Resolution are hereby ratified, confirmed and  
157 approved.

## **WISCONSIN LOCAL GOVERNMENT MEMORANDUM OF UNDERSTANDING**

**WHEREAS**, the people of the State of Wisconsin (“State”) and its communities have been harmed by misfeasance, nonfeasance and malfeasance committed by certain entities that engage in or have engaged in the manufacture, marketing, promotion, distribution or dispensing of an opioid analgesic, including but not limited to those persons or entities identified as Defendants in the matter captioned *In re: Opioid Litigation*, MDL 2804 pending in the United States District Court for the Northern District of Ohio (“Litigation”);

**WHEREAS**, certain Wisconsin local governments identified on the attached Exhibit A (“Local Governments”), through their counsel, are separately engaged in litigation and settlement discussions seeking to hold the Defendants in the Litigation accountable for the damage caused by their misfeasance, nonfeasance and malfeasance;

**WHEREAS**, the Local Governments share a common desire to abate and alleviate the impacts of the misfeasance, nonfeasance and malfeasance described above throughout the State of Wisconsin and in its local communities;

**WHEREAS**, the settlement discussions with McKesson Corporation, Cardinal Health, Inc., AmerisourceBergen Corporation, Johnson & Johnson, Janssen Pharmaceuticals, Inc., Ortho-McNeil-Janssen Pharmaceuticals, Inc., and Janssen Pharmaceutica, Inc. (“Settling Defendants”) resulted in a tentative agreement as to settlement terms (“Settlement Agreements”) pending agreement from the State of Wisconsin, the Local Governments and other plaintiffs involved in the Litigation;

**WHEREAS**, the Settlement Agreements provide, among other things, for the payment of certain sums to Participating Subdivisions (as defined in the Settlement Agreements) upon the occurrence of certain events detailed in the Settlement Agreements;

**WHEREAS**, while the Local Governments recognize that the sums which may be available from the aforementioned litigation will likely be insufficient to fully abate the public health crisis caused by the Opioid epidemic, they share a common interest in dedicating the most resources possible to the abatement effort; and

**WHEREAS**, the Local Governments intend this Local Government Memorandum of Understanding (“MOU”) to effectuate the terms of the Settlement Agreements and allocate the proceeds of the Settlement Agreements to each of the Local Governments in percentages substantially similar to those identified on the attached Exhibit A.

**NOW, THEREFORE**, the Local Governments enter into this MOU upon the terms described herein.

1. The Local Governments shall in good faith cooperate and negotiate with the State to identify an appropriate escrow agent (“Escrow Agent”) and, thereafter, prepare an Escrow Agreement relating to the receipt and distribution of the proceeds payable to the State and the Local Governments under the Settlement Agreements (“Opioid

Funds”) consistent with the terms of the MOU between the State and the Local Governments and otherwise consistent with this MOU. The Escrow Agreement shall govern the Escrow Agent’s receipt and distribution of all Opioid Funds.

2. The Escrow Agreement shall authorize the escrow agent to establish an account separate and distinct from any account containing funds allocated or allocable to a Local Government which shall be referred to herein as the “Attorney Fees Account.” Pursuant to Wis. Stat. § 165.12(6) a sum up to but in no event exceeding an amount equal to 20% of the total proceeds from the Settlement Agreements attributable to Local Governments shall be deposited into the Attorney Fees Account. If the payments from a single year are not enough to fully fund the Attorney Fees Account as provided herein because such payments are made over time, the Attorney Fees Account shall be funded by placing up to, but in no event exceeding, an amount equal to 20% of each payment. A minimum of 80% of the Settlement proceeds attributable to Local Governments shall be paid to each Local Government’s segregated Opioid Abatement Account, which may be expended only for approved uses for opioid abatement as provided in the Settlement Agreements and supporting Memorandums of Understanding. Funds in the Attorney Fees Account shall be utilized to pay the fees, costs, and disbursements of counsel to a Local Government. The Attorney Fees Account shall be further split and attributed among the Local Governments according to the allocation percentages set forth on Exhibit A and counsel shall make application, and receive payment, only on the allocations within the Attorney Fees Account attributable to its clients. The parties shall cooperate in the appointment of a Special Master in the event of any disputes. Any amounts paid counsel from the national fee fund established in the Settlement Agreements and allocable to the Local Government will be deducted from the Attorneys’ Fees Account so that no counsel to the Local Government may recover more than their fee contract with the Local Government. Any excess amounts remaining in the Attorney Fee Fund after funds have been allocated and paid to counsel shall revert back to the Local Governments and the escrow agent shall allocate such sums to Local Governments based on the allocation set forth on Exhibit A, which assigns each Local Government a percentage share. Counsel may make application for payment from the Attorney Fees Account at any time and the Local Governments shall cooperate with counsel in executing any documents necessary for the escrow agent to make payments out of the Attorney Fees Account.
3. Opioid Funds shall not be considered funds of the Local Government unless and until such time as an allocation is made to the Local Government following funding of the Attorney Fees Account as provided in Paragraphs 2 above.
4. The Escrow Agreement shall allocate Opioid Funds as follows: (i) 30% to the State of Wisconsin (“State Share”); (ii) 56% to Local Governments (“LG Share”); and (iii) 14% to the Attorney Fees Account.
5. The LG Share shall be paid to each Local Government by the Escrow Agent based on the allocation created and agreed to by the Local Governments and attached hereto as Exhibit A, which assigns each Local Government a percentage share of the LG Share.

6. Nothing in this MOU is intended to alter or change any Local Government's right to pursue its own claim. Rather, the intent of this MOU is to provide a mechanism for the receipt and expenditure of Opioid Funds.
7. This MOU may be executed in counterparts. Electronic signatures shall in all respects be considered valid and binding.

**IN WITNESS WHEREOF**, the parties hereby execute this MOU as of the date set forth below.

**ON BEHALF OF THE LOCAL GOVERNMENTS:**

\_\_\_\_\_  
Adams County  
Printed: \_\_\_\_\_ Date: \_\_\_\_\_

\_\_\_\_\_  
Ashland County  
Printed: \_\_\_\_\_ Date: \_\_\_\_\_

\_\_\_\_\_  
Barron County  
Printed: \_\_\_\_\_ Date: \_\_\_\_\_

\_\_\_\_\_  
Bayfield County  
Printed: \_\_\_\_\_ Date: \_\_\_\_\_

\_\_\_\_\_  
Brown County  
Printed: \_\_\_\_\_ Date: \_\_\_\_\_

\_\_\_\_\_  
Buffalo County  
Printed: \_\_\_\_\_ Date: \_\_\_\_\_

\_\_\_\_\_  
Burnett County  
Printed: \_\_\_\_\_

Date: \_\_\_\_\_

\_\_\_\_\_  
Calumet County  
Printed: \_\_\_\_\_

Date: \_\_\_\_\_

\_\_\_\_\_  
Chippewa County  
Printed: \_\_\_\_\_

Date: \_\_\_\_\_

\_\_\_\_\_  
Clark County  
Printed: \_\_\_\_\_

Date: \_\_\_\_\_

\_\_\_\_\_  
Columbia County  
Printed: \_\_\_\_\_

Date: \_\_\_\_\_

\_\_\_\_\_  
Crawford County  
Printed: \_\_\_\_\_

Date: \_\_\_\_\_

\_\_\_\_\_  
Dane County  
Printed: \_\_\_\_\_

Date: \_\_\_\_\_

\_\_\_\_\_  
Dodge County  
Printed: \_\_\_\_\_

Date: \_\_\_\_\_

\_\_\_\_\_  
Door County  
Printed: \_\_\_\_\_

Date: \_\_\_\_\_

\_\_\_\_\_  
Douglas County  
Printed: \_\_\_\_\_

Date: \_\_\_\_\_

\_\_\_\_\_  
Superior, City of  
Printed: \_\_\_\_\_

Date: \_\_\_\_\_

\_\_\_\_\_  
Dunn County  
Printed: \_\_\_\_\_

Date: \_\_\_\_\_

\_\_\_\_\_  
Eau Claire County  
Printed: \_\_\_\_\_

Date: \_\_\_\_\_

\_\_\_\_\_  
Florence County  
Printed: \_\_\_\_\_

Date: \_\_\_\_\_

\_\_\_\_\_  
Fond Du Lac County  
Printed: \_\_\_\_\_

Date: \_\_\_\_\_

\_\_\_\_\_  
Forest County  
Printed: \_\_\_\_\_

Date: \_\_\_\_\_

\_\_\_\_\_  
Grant County  
Printed: \_\_\_\_\_

Date: \_\_\_\_\_

\_\_\_\_\_  
Green County  
Printed: \_\_\_\_\_

Date: \_\_\_\_\_

\_\_\_\_\_  
Green Lake County  
Printed: Harley Reabe, Chairman

Date: \_\_\_\_\_

\_\_\_\_\_  
Iowa County  
Printed: \_\_\_\_\_

Date: \_\_\_\_\_

\_\_\_\_\_  
Iron County  
Printed: \_\_\_\_\_

Date: \_\_\_\_\_

\_\_\_\_\_  
Jackson County  
Printed: \_\_\_\_\_

Date: \_\_\_\_\_

\_\_\_\_\_  
Jefferson County  
Printed: \_\_\_\_\_

Date: \_\_\_\_\_

\_\_\_\_\_  
Juneau County  
Printed: \_\_\_\_\_

Date: \_\_\_\_\_



\_\_\_\_\_  
Kenosha County  
Printed: \_\_\_\_\_

Date: \_\_\_\_\_

\_\_\_\_\_  
Kenosha, City of  
Printed: \_\_\_\_\_

Date: \_\_\_\_\_

\_\_\_\_\_  
Pleasant Prairie, City of  
Printed: \_\_\_\_\_

Date: \_\_\_\_\_

\_\_\_\_\_  
Kewaunee County  
Printed: \_\_\_\_\_

Date: \_\_\_\_\_

\_\_\_\_\_  
La Crosse County  
Printed: \_\_\_\_\_

Date: \_\_\_\_\_

\_\_\_\_\_  
Lafayette County  
Printed: \_\_\_\_\_

Date: \_\_\_\_\_

\_\_\_\_\_  
Langlade County  
Printed: \_\_\_\_\_

Date: \_\_\_\_\_

\_\_\_\_\_  
Lincoln County  
Printed: \_\_\_\_\_

Date: \_\_\_\_\_

\_\_\_\_\_  
Manitowoc County  
Printed: \_\_\_\_\_

Date: \_\_\_\_\_

\_\_\_\_\_  
Marathon County  
Printed: \_\_\_\_\_

Date: \_\_\_\_\_

\_\_\_\_\_  
Marinette County  
Printed: \_\_\_\_\_

Date: \_\_\_\_\_

\_\_\_\_\_  
Marinette, City of  
Printed: \_\_\_\_\_

Date: \_\_\_\_\_

\_\_\_\_\_  
Marquette County  
Printed: \_\_\_\_\_

Date: \_\_\_\_\_

\_\_\_\_\_  
Menominee County  
Printed: \_\_\_\_\_

Date: \_\_\_\_\_

\_\_\_\_\_  
Milwaukee County  
Printed: \_\_\_\_\_

Date: \_\_\_\_\_

\_\_\_\_\_  
Cudahy, City of  
Printed: \_\_\_\_\_

Date: \_\_\_\_\_

\_\_\_\_\_  
Franklin, City of  
Printed: \_\_\_\_\_

Date: \_\_\_\_\_

\_\_\_\_\_  
Greenfield, City of  
Printed: \_\_\_\_\_

Date: \_\_\_\_\_

\_\_\_\_\_  
Milwaukee, City of  
Printed: \_\_\_\_\_

Date: \_\_\_\_\_

\_\_\_\_\_  
Oak Creek, City of  
Printed: \_\_\_\_\_

Date: \_\_\_\_\_

\_\_\_\_\_  
South Milwaukee, City of  
Printed: \_\_\_\_\_

Date: \_\_\_\_\_

\_\_\_\_\_  
Wauwatosa, City of  
Printed: \_\_\_\_\_

Date: \_\_\_\_\_

\_\_\_\_\_  
West Allis, City of  
Printed: \_\_\_\_\_

Date: \_\_\_\_\_

\_\_\_\_\_  
Monroe County  
Printed: \_\_\_\_\_

Date: \_\_\_\_\_

\_\_\_\_\_  
Oconto County  
Printed: \_\_\_\_\_

Date: \_\_\_\_\_

\_\_\_\_\_  
Oneida County  
Printed: \_\_\_\_\_

Date: \_\_\_\_\_

\_\_\_\_\_  
Outagamie County  
Printed: \_\_\_\_\_

Date: \_\_\_\_\_

\_\_\_\_\_  
Ozaukee County  
Printed: \_\_\_\_\_

Date: \_\_\_\_\_

\_\_\_\_\_  
Pepin County  
Printed: \_\_\_\_\_

Date: \_\_\_\_\_

\_\_\_\_\_  
Pierce County  
Printed: \_\_\_\_\_

Date: \_\_\_\_\_

\_\_\_\_\_  
Polk County  
Printed: \_\_\_\_\_

Date: \_\_\_\_\_

\_\_\_\_\_  
Portage County  
Printed: \_\_\_\_\_

Date: \_\_\_\_\_

\_\_\_\_\_  
Price County  
Printed: \_\_\_\_\_

Date: \_\_\_\_\_

\_\_\_\_\_  
Racine County  
Printed: \_\_\_\_\_

Date: \_\_\_\_\_

\_\_\_\_\_  
Mount Pleasant, City of  
Printed: \_\_\_\_\_

Date: \_\_\_\_\_

\_\_\_\_\_  
Sturtevant, City of  
Printed: \_\_\_\_\_

Date: \_\_\_\_\_

\_\_\_\_\_  
Union Grove, City of  
Printed: \_\_\_\_\_

Date: \_\_\_\_\_

\_\_\_\_\_  
Yorkville Town  
Printed: \_\_\_\_\_

Date: \_\_\_\_\_

\_\_\_\_\_  
Richland County  
Printed: \_\_\_\_\_

Date: \_\_\_\_\_

\_\_\_\_\_  
Rock County  
Printed: \_\_\_\_\_

Date: \_\_\_\_\_

\_\_\_\_\_  
Rusk County  
Printed: \_\_\_\_\_

Date: \_\_\_\_\_

\_\_\_\_\_  
Sauk County  
Printed: \_\_\_\_\_

Date: \_\_\_\_\_

\_\_\_\_\_  
Sawyer County  
Printed: \_\_\_\_\_

Date: \_\_\_\_\_

\_\_\_\_\_  
Shawano County  
Printed: \_\_\_\_\_

Date: \_\_\_\_\_

\_\_\_\_\_  
Sheboygan County  
Printed: \_\_\_\_\_

Date: \_\_\_\_\_

\_\_\_\_\_  
St. Croix County  
Printed: \_\_\_\_\_

Date: \_\_\_\_\_

\_\_\_\_\_  
Taylor County  
Printed: \_\_\_\_\_

Date: \_\_\_\_\_

\_\_\_\_\_  
Trempealeau County  
Printed: \_\_\_\_\_

Date: \_\_\_\_\_

\_\_\_\_\_  
Vernon County  
Printed: \_\_\_\_\_

Date: \_\_\_\_\_

\_\_\_\_\_  
Vilas County  
Printed: \_\_\_\_\_

Date: \_\_\_\_\_

\_\_\_\_\_  
Walworth County  
Printed: \_\_\_\_\_

Date: \_\_\_\_\_

\_\_\_\_\_  
Washburn County  
Printed: \_\_\_\_\_

Date: \_\_\_\_\_

\_\_\_\_\_  
Washington County  
Printed: \_\_\_\_\_

Date: \_\_\_\_\_

\_\_\_\_\_  
Waukesha County  
Printed: \_\_\_\_\_

Date: \_\_\_\_\_

\_\_\_\_\_  
Waupaca County  
Printed: \_\_\_\_\_

Date: \_\_\_\_\_

\_\_\_\_\_  
Waushara County  
Printed: \_\_\_\_\_

Date: \_\_\_\_\_

\_\_\_\_\_  
Winnebago County  
Printed: \_\_\_\_\_

Date: \_\_\_\_\_

\_\_\_\_\_  
Wood County  
Printed: \_\_\_\_\_

Date: \_\_\_\_\_



# EXHIBIT A

## Allocation of Proceeds Among the Local Governments

The following chart is agreed upon by and between the Local Governments identified below as representing the allocation of proceeds from the Settlement Agreements following (a) allocation to the Local Governments; and (b) allocation to the Attorney Fee Fund. The Local Governments shall cooperate with one another and the State in the negotiation and execution of an Escrow Agreement to effectuate the terms of the State-Local Government MOU, the Local Government MOU and the allocation set forth below. **The dollar figures below are estimates based upon full participation and qualification under the Settlement Agreements. The figures will be calculated consistent with the Settlement Agreements.**

|  |                   |
|--|-------------------|
| Estimated Full Participation Total Cash Value to Wisconsin (Big 3 + J&J) | \$ 402,168,925.80 |
| Local Government Percentage  | 70%               |
| Estimated Amount to Local Government                                     | \$ 281,518,248.06 |

| Local Government Type | Wisconsin Litigating Local Government | Allocation Percentage | Estimated Amount to Litigating LG |
|-----------------------|---------------------------------------|-----------------------|-----------------------------------|
| County                | Adams County                          | 0.327%                | \$ 920,857.75                     |
| County                | Ashland County                        | 0.225%                | \$ 632,683.94                     |
| County                | Barron County                         | 0.478%                | \$ 1,344,657.56                   |
| County                | Bayfield County                       | 0.124%                | \$ 348,803.41                     |
| County                | Brown County                          | 2.900%                | \$ 8,164,847.97                   |
| County                | Buffalo County                        | 0.126%                | \$ 354,625.52                     |
| County                | Burnett County                        | 0.224%                | \$ 629,898.53                     |
| County                | Calumet County                        | 0.386%                | \$ 1,085,573.38                   |
| County                | Chippewa County                       | 0.696%                | \$ 1,960,377.77                   |
| County                | Clark County                          | 0.261%                | \$ 735,869.43                     |
| County                | Columbia County                       | 1.076%                | \$ 3,027,919.34                   |
| County                | Crawford County                       | 0.195%                | \$ 549,582.65                     |
| County                | Dane County                           | 8.248%                | \$ 23,220,547.57                  |
| County                | Dodge County                          | 1.302%                | \$ 3,665,587.68                   |
| County                | Door County                           | 0.282%                | \$ 794,488.51                     |
| County                | Douglas County                        | 0.554%                | \$ 1,559,112.49                   |
| City                  | Superior                              | 0.089%                | \$ 250,362.65                     |
| County                | Dunn County                           | 0.442%                | \$ 1,245,283.66                   |
| County                | Eau Claire County                     | 1.177%                | \$ 3,314,731.87                   |

|        |                    |         |                  |
|--------|--------------------|---------|------------------|
| County | Florence County    | 0.053%  | \$ 149,825.25    |
| County | Fond Du Lac County | 1.196%  | \$ 3,367,738.26  |
| County | Forest County      | 0.127%  | \$ 356,238.12    |
| County | Grant County       | 0.498%  | \$ 1,400,826.32  |
| County | Green County       | 0.466%  | \$ 1,313,012.89  |
| County | Green Lake County  | 0.280%  | \$ 788,436.02    |
| County | Iowa County        | 0.279%  | \$ 784,771.02    |
| County | Iron County        | 0.061%  | \$ 172,904.29    |
| County | Jackson County     | 0.236%  | \$ 663,323.35    |
| County | Jefferson County   | 1.051%  | \$ 2,959,875.98  |
| County | Juneau County      | 0.438%  | \$ 1,232,571.35  |
| County | Kenosha County     | 3.712%  | \$ 10,448,562.62 |
| City   | Kenosha            | 0.484%  | \$ 1,362,915.84  |
| City   | Pleasant Prairie   | 0.059%  | \$ 166,668.88    |
| County | Kewaunee County    | 0.156%  | \$ 439,004.32    |
| County | La Crosse County   | 1.649%  | \$ 4,641,001.59  |
| County | Lafayette County   | 0.134%  | \$ 378,207.19    |
| County | Langlade County    | 0.312%  | \$ 879,642.19    |
| County | Lincoln County     | 0.350%  | \$ 984,084.26    |
| County | Manitowoc County   | 1.403%  | \$ 3,948,777.09  |
| County | Marathon County    | 1.259%  | \$ 3,543,763.04  |
| County | Marinette County   | 0.503%  | \$ 1,416,659.12  |
| City   | Marinette          | 0.032%  | \$ 90,081.84     |
| County | Marquette County   | 0.246%  | \$ 693,899.93    |
| County | Menominee County   | 0.080%  | \$ 224,716.94    |
| County | Milwaukee County   | 25.220% | \$ 71,000,000.00 |
| City   | Cudahy             | 0.087%  | \$ 243,615.24    |
| City   | Franklin           | 0.155%  | \$ 434,997.99    |
| City   | Greenfield         | 0.163%  | \$ 458,534.05    |
| City   | Milwaukee          | 7.815%  | \$ 22,000,000.00 |
| City   | Oak Creek          | 0.166%  | \$ 466,459.26    |
| City   | South Milwaukee    | 0.096%  | \$ 269,776.41    |
| City   | Wauwatosa          | 0.309%  | \$ 870,694.67    |
| City   | West Allis         | 0.378%  | \$ 1,064,393.09  |
| County | Monroe County      | 0.655%  | \$ 1,844,626.56  |
| County | Oconto County      | 0.336%  | \$ 945,758.82    |
| County | Oneida County      | 0.526%  | \$ 1,481,854.26  |
| County | Outagamie County   | 1.836%  | \$ 5,168,112.55  |
| County | Ozaukee County     | 1.036%  | \$ 2,915,812.19  |

**Exhibit A – Local Government MOU**

|        |                    |        |                  |
|--------|--------------------|--------|------------------|
| County | Pepin County       | 0.055% | \$ 155,731.14    |
| County | Pierce County      | 0.387% | \$ 1,090,097.04  |
| County | Portage County     | 0.729% | \$ 2,051,646.77  |
| County | Price County       | 0.149% | \$ 418,982.95    |
| County | Racine County      | 3.208% | \$ 9,032,259.53  |
| City   | Mount Pleasant     | 0.117% | \$ 328,726.36    |
| City   | Sturtevant         | 0.018% | \$ 51,024.75     |
| City   | Union Grove        | 0.007% | \$ 20,391.93     |
| City   | Yorkville Town     | 0.002% | \$ 5,789.19      |
| County | Richland County    | 0.218% | \$ 613,039.53    |
| County | Rock County        | 2.947% | \$ 8,296,997.44  |
| County | Rusk County        | 0.159% | \$ 446,480.93    |
| County | Sauk County        | 1.226% | \$ 3,452,494.04  |
| County | Sawyer County      | 0.258% | \$ 726,277.60    |
| County | Shawano County     | 0.418% | \$ 1,177,533.50  |
| County | Sheboygan County   | 1.410% | \$ 3,968,065.47  |
| County | St Croix County    | 0.829% | \$ 2,334,940.90  |
| County | Taylor County      | 0.159% | \$ 446,606.58    |
| County | Trempealeau County | 0.320% | \$ 900,061.49    |
| County | Vernon County      | 0.322% | \$ 907,265.83    |
| County | Vilas County       | 0.468% | \$ 1,317,892.57  |
| County | Walworth County    | 1.573% | \$ 4,428,578.12  |
| County | Washburn County    | 0.185% | \$ 520,869.98    |
| County | Washington County  | 1.991% | \$ 5,606,362.93  |
| County | Waukesha County    | 6.035% | \$ 16,990,548.02 |
| County | Waupaca County     | 0.606% | \$ 1,706,110.45  |
| County | Waushara County    | 0.231% | \$ 649,836.14    |
| County | Winnebago County   | 2.176% | \$ 6,126,478.97  |
| County | Wood County        | 0.842% | \$ 2,369,203.43  |

**Exhibit A – Local Government MOU**

# **DISTRIBUTOR SETTLEMENT** **AGREEMENT**

## Table of Contents

|  | Page |
|--|------|
| I. Definitions.....  | 1    |
| II. Participation by States and Condition to Preliminary Agreement .....   | 13   |
| III. Injunctive Relief.....  | 13   |
| IV. Settlement Payments .....  | 13   |
| V. Allocation and Use of Settlement Payments.....  | 28   |
| VI. Enforcement.....   | 34   |
| VII. Participation by Subdivisions .....   | 40   |
| VIII. Condition to Effectiveness of Agreement and Filing of Consent Judgment .....   | 42   |
| IX. Additional Restitution.....  | 44   |
| X. Plaintiffs' Attorneys' Fees and Costs .....   | 44   |
| XI. Release .....  | 44   |
| XII. Later Litigating Subdivisions.....  | 49   |
| XIII. Reductions/Offsets.....  | 53   |
| XIV. Miscellaneous .....   | 54   |
| EXHIBIT A Alleged Harms .....  | A-1  |
| EXHIBIT B Enforcement Committee Organizational Bylaws.....   | B-1  |
| EXHIBIT C Litigating Subdivisions List .....   | C-1  |
| EXHIBIT D Later Litigating Subdivision Suspension and Offset Determinations.....   | D-1  |
| EXHIBIT E List of Opioid Remediation Uses .....  | E-1  |
| EXHIBIT F List of States and Overall Allocation Percentages .....  | F-1  |
| EXHIBIT G Subdivisions Eligible to Receive Direct Allocations from the Subdivision<br>Fund and Default Subdivision Fund Allocation Percentages ..... | G-1  |
| EXHIBIT H Participation Tier Determination <sup>1</sup> .....  | H-1  |
| EXHIBIT I Primary Subdivisions.....  | I-1  |

|   |     |
|---|-----|
| EXHIBIT J Settling Distributors' Subsidiaries, Joint Ventures, and Predecessor Entities ..... | J-1 |
| EXHIBIT K Subdivision Settlement Participation Form .....                                     | K-1 |
| EXHIBIT L Settlement Fund Administrator .....   | L-1 |
| EXHIBIT M Settlement Payment Schedule .....   | M-1 |
| EXHIBIT N Additional Restitution Amount Allocation .....                                      | N-1 |
| EXHIBIT O Adoption of a State-Subdivision Agreement .....                                     | O-1 |
| EXHIBIT P Injunctive Relief .....   | P-1 |
| EXHIBIT Q Illustrative Examples of Prepayments.....   | Q-1 |
| EXHIBIT R Agreement on Attorneys' Fees, Expenses and Costs .....                              | R-1 |
| EXHIBIT S Agreement on the State Outside Counsel Fee Fund .....                               | S-1 |
| EXHIBIT T Agreement on the State Cost Fund Administration.....                                | T-1 |
| EXHIBIT U ABC IRS Form 1098-F .....   | U-1 |
| EXHIBIT V Cardinal IRS Form 1098-F .....  | V-1 |
| EXHIBIT W McKesson IRS Form 1098-F .....  | W-1 |
| EXHIBIT X Severity Factors.....   | X-1 |

## **DISTRIBUTOR SETTLEMENT AGREEMENT**

This Settlement Agreement, dated as of July 21, 2021 (the “*Agreement*”), sets forth the terms of settlement between and among the Settling States, the Settling Distributors, and the Participating Subdivisions (as those terms are defined below). Upon satisfaction of the conditions set forth in Section II and Section VIII, this Agreement will be binding on all Settling States, Settling Distributors, and Participating Subdivisions. This Agreement will then be filed as part of Consent Judgments in the respective courts of each of the Settling States, pursuant to the terms set forth in Section VIII.

### **I. Definitions**

For all sections of this Agreement except Exhibit E and Exhibit P, the following definitions apply:

A. “*Abatement Accounts Fund*.” The component of the Settlement Fund described in Section V.E.

B. “*Additional Restitution Amount*.” The amount available to Settling States listed on Exhibit N totaling \$282,692,307.70.

C. “*Agreement*.” This agreement, as set forth above. For the avoidance of doubt, this Agreement is inclusive of all exhibits.

D. “*Alleged Harms*.” The alleged past, present, and future financial, societal, and public nuisance harms and related expenditures arising out of the alleged misuse and abuse of Products, non-exclusive examples of which are described in the documents listed on Exhibit A, that have allegedly arisen as a result of the physical and bodily injuries sustained by individuals suffering from opioid-related addiction, abuse, death, and other related diseases and disorders, and that have allegedly been caused by the Settling Distributors.

E. “*Allocation Statute*.” A state law that governs allocation, distribution, and/or use of some or all of the Settlement Fund amounts allocated to that State and/or its Subdivisions. In addition to modifying the allocation set forth in Section V.D.2, an Allocation Statute may, without limitation, contain a Statutory Trust, further restrict expenditures of funds, form an advisory committee, establish oversight and reporting requirements, or address other default provisions and other matters related to the funds. An Allocation Statute is not required to address all three (3) types of funds comprising the Settlement Fund or all default provisions.

F. “*Annual Payment*.” The total amount payable to the Settlement Fund Administrator by the Settling Distributors on the Payment Date each year, as calculated by the Settlement Fund Administrator pursuant to Section IV.B.1.e. For the avoidance of doubt, this term does not include the Additional Restitution Amount or amounts paid pursuant to Section X.

G. “*Appropriate Official*.” As defined in Section XIV.F.3.

H. “*Bankruptcy Code*.” Title 11 of the United States Code, 11 U.S.C. § 101, et seq.

I. “*Bar.*” Either: (1) a law barring Subdivisions in a State from maintaining Released Claims against Released Entities (either through a direct bar or through a grant of authority to release claims and the exercise of such authority in full) or (2) a ruling by the highest court of the State (or, in a State with a single intermediate court of appeals, the intermediate court of appeals when not subject to further review by the highest court of the State) setting forth the general principle that Subdivisions in the State may not maintain any Released Claims against Released Entities, whether on the ground of this Agreement (or the release in it) or otherwise. For the avoidance of doubt, a law or ruling that is conditioned or predicated upon payment by a Released Entity (apart from the Annual Payments by Settling Distributors under this Agreement) shall not constitute a Bar.

J. “*Case-Specific Resolution.*” Either: (1) a law barring the Subdivision at issue from maintaining any Released Claims against any Released Entities (either through a direct bar or through a grant of authority to release claims and the exercise of such authority in full); or (2) a ruling by a court of competent jurisdiction over the Subdivision at issue that the Subdivision may not maintain any Released Claims at issue against any Released Entities, whether on the ground of this Agreement (or the release in it) or otherwise. For the avoidance of doubt, a law or ruling that is conditioned or predicated upon payment by a Released Entity (apart from the Annual Payments by Settling Distributors under this Agreement) shall not constitute a Case-Specific Resolution.

K. “*Claim.*” Any past, present or future cause of action, claim for relief, cross-claim or counterclaim, theory of liability, demand, derivative claim, request, assessment, charge, covenant, damage, debt, lien, loss, penalty, judgment, right, obligation, dispute, suit, contract, controversy, agreement, *parens patriae* claim, promise, performance, warranty, omission, or grievance of any nature whatsoever, whether legal, equitable, statutory, regulatory or administrative, whether arising under federal, state or local common law, statute, regulation, guidance, ordinance or principles of equity, whether filed or unfiled, whether asserted or unasserted, whether known or unknown, whether accrued or unaccrued, whether foreseen, unforeseen or unforeseeable, whether discovered or undiscovered, whether suspected or unsuspected, whether fixed or contingent, and whether existing or hereafter arising, in all such cases, including, but not limited to, any request for declaratory, injunctive, or equitable relief, compensatory, punitive, or statutory damages, absolute liability, strict liability, restitution, abatement, subrogation, contribution, indemnity, apportionment, disgorgement, reimbursement, attorney fees, expert fees, consultant fees, fines, penalties, expenses, costs or any other legal, equitable, civil, administrative, or regulatory remedy whatsoever.

L. “*Claim-Over.*” A Claim asserted by a Non-Released Entity against a Released Entity on the basis of contribution, indemnity, or other claim-over on any theory relating to a Non-Party Covered Conduct Claim asserted by a Releasor.

M. “*Compensatory Restitution Amount.*” The aggregate amount paid or incurred by the Settling Distributors hereunder other than amounts paid as attorneys’ fees and costs or identified pursuant to Section V.B.2 as being used to pay attorneys’ fees, investigation costs or litigation costs.



N. *“Consent Judgment.”* A state-specific consent judgment in a form to be agreed by the Settling States and the Settling Distributors prior to the Initial Participation Date that, among other things, (1) approves this Agreement and (2) provides for the release set forth in Section XI.A, including the dismissal with prejudice of any Released Claims that the Settling State has brought against Released Entities.

O. *“Covered Conduct.”* Any actual or alleged act, failure to act, negligence, statement, error, omission, breach of any duty, conduct, event, transaction, agreement, misstatement, misleading statement or other activity of any kind whatsoever from the beginning of time through the Reference Date (and any past, present, or future consequence of any such act, failure to act, negligence, statement, error, omission, breach of duty, conduct, event, transaction, agreement, misstatement, misleading statement or other activity) relating in any way to (1) the discovery, development, manufacture, packaging, repackaging, marketing, promotion, advertising, labeling, recall, withdrawal, distribution, delivery, monitoring, reporting, supply, sale, prescribing, dispensing, physical security, warehousing, use or abuse of, or operating procedures relating to, any Product, or any system, plan, policy or advocacy relating to any Product or class of Products, including, but not limited to, any unbranded promotion, marketing, programs, or campaigns relating to any Product or class of Products; (2) the characteristics, properties, risks, or benefits of any Product; (3) the reporting, disclosure, non-reporting or non-disclosure to federal, state or other regulators of orders placed with any Released Entity; or (4) diversion control programs or suspicious order monitoring; *provided, however*, that as to any Claim that a Releasor has brought or could bring, Covered Conduct does not include non-compliance with statutory or administrative supply security standards concerning cleanliness of facilities or stopping counterfeit products, so long as such standards apply to the storage and distribution of both controlled and non-controlled pharmaceuticals.

P. *“Designated State.”* New York.

Q. *“Effective Date.”* The date sixty (60) calendar days after the Reference Date.

R. *“Enforcement Committee.”* A committee consisting of representatives of the Settling States and of the Participating Subdivisions. Exhibit B contains the organizational bylaws of the Enforcement Committee. Notice pursuant to Section XIV.Q shall be provided when there are changes in membership or contact information.

S. *“Final Order.”* An order or judgment of a court of competent jurisdiction with respect to the applicable subject matter (1) which has not been reversed or superseded by a modified or amended order, is not currently stayed, and as to which any right to appeal or seek certiorari, review, reargument, stay, or rehearing has expired, and as to which no appeal or petition for certiorari, review, reargument, stay, or rehearing is pending, or (2) as to which an appeal has been taken or petition for certiorari, review, reargument, stay, or rehearing has been filed and (a) such appeal or petition for certiorari, review, reargument, stay, or rehearing has been resolved by the highest court to which the order or judgment was appealed or from which certiorari, review, reargument, stay, or rehearing was sought, or (b) the time to appeal further or seek certiorari, review, reargument, stay, or rehearing has expired and no such further appeal or petition for certiorari, review, reargument, stay, or rehearing is pending.

T. *“Global Settlement Abatement Amount.”* The abatement amount of \$19,045,384,616.

U. *“Global Settlement Amount.”* The Global Settlement Amount is \$21 billion, which shall be divided into the Global Settlement Abatement Amount, the Additional Restitution Amount, and the Global Settlement Attorney Fee Amount.

V. *“Global Settlement Attorney Fee Amount.”* The attorney fee amount of \$1,671,923,077.

W. *“Incentive Payment A.”* The incentive payment described in Section IV.F.1.

X. *“Incentive Payment B.”* The incentive payment described in Section IV.F.2.

Y. *“Incentive Payment C.”* The incentive payment described in Section IV.F.3.

Z. *“Incentive Payment D.”* The incentive payment described in Section IV.F.4.

AA. *“Incentive Payment Final Eligibility Date.”* With respect to a Settling State, the date that is the earlier of (1) the fifth Payment Date, (2) the date of completion of opening statements in a trial of any action brought by a Subdivision in that State that includes a Released Claim against a Released Entity when such date is more than two (2) years after the Effective Date, or (3) two (2) years after the Effective Date in the event a trial of an action brought by a Subdivision in that State that includes a Released Claim against a Released Entity began after the Initial Participation Date but before two (2) years after the Effective Date.

BB. *“Initial Participating Subdivision.”* A Subdivision that meets the requirements set forth in Section VII.D.

CC. *“Initial Participation Date.”* The date one hundred twenty (120) calendar days after the Preliminary Agreement Date, unless it is extended by written agreement of the Settling Distributors and the Enforcement Committee.

DD. *“Injunctive Relief Terms.”* The terms described in Section III and set forth in Exhibit P.

EE. *“Later Litigating Subdivision.”* A Subdivision (or Subdivision official asserting the right of or for the Subdivision to recover for alleged harms to the Subdivision and/or the people thereof) that: (1) first files a lawsuit bringing a Released Claim against a Released Entity after the Trigger Date; or (2) adds a Released Claim against a Released Entity after the Trigger Date to a lawsuit brought before the Trigger Date that, prior to the Trigger Date, did not include any Released Claims against a Released Entity; or (3) (a) was a Litigating Subdivision whose Released Claims against Released Entities were resolved by a legislative Bar or legislative Case-Specific Resolution as of the Trigger Date, (b) such legislative Bar or legislative Case-Specific Resolution is subject to a Revocation Event after the Trigger Date, and (c) the earlier of the date of completion of opening statements in a trial in an action brought by a Subdivision in that State that includes a Released Claim against a Released Entity or one hundred eighty (180) days from the Revocation Event passes without a Bar or Case-Specific

Resolution being implemented as to that Litigating Subdivision or the Litigating Subdivision's Released Claims being dismissed; or (4) (a) was a Litigating Subdivision whose Released Claims against Released Entities were resolved by a judicial Bar or judicial Case-Specific Resolution as of the Trigger Date, (b) such judicial Bar or judicial Case-Specific Resolution is subject to a Revocation Event after the Trigger Date, and (c) such Litigating Subdivision takes any action in its lawsuit asserting a Released Claim against a Released Entity other than seeking a stay or dismissal.

FF. *"Later Participating Subdivision."* A Participating Subdivision that is not an Initial Participating Subdivision, but meets the requirements set forth in Section VII.E.

GG. *"Litigating Subdivision."* A Subdivision (or Subdivision official) that brought any Released Claim against any Released Entity prior to the Trigger Date; *provided, however*, that a Subdivision (or Subdivision official) that is a Prior Litigating Subdivision shall not be considered a Litigating Subdivision. Exhibit C is an agreed list of all Litigating Subdivisions. Exhibit C will be updated (including with any corrections) periodically, and a final version of Exhibit C will be attached hereto as of the Reference Date.

HH. *"National Arbitration Panel."* The panel comprised as described in Section VI.F.2.b.

II. *"National Disputes."* As defined in Section VI.F.2.a.

JJ. *"Net Abatement Amount."* The Global Settlement Abatement Amount as reduced by the Tribal/W. Va. Subdivision Credit.

KK. *"Net Settlement Prepayment Amount."* As defined in Section IV.J.1.

LL. *"Non-Litigating Subdivision."* Any Subdivision that is neither a Litigating Subdivision nor a Later Litigating Subdivision.

MM. *"Non-Participating Subdivision."* Any Subdivision that is not a Participating Subdivision.

NN. *"Non-Party Covered Conduct Claim."* A Claim against any Non-Released Entity involving, arising out of, or related to Covered Conduct (or conduct that would be Covered Conduct if engaged in by a Released Entity).

OO. *"Non-Party Settlement."* A settlement by any Releasor that settles any Non-Party Covered Conduct Claim and includes a release of any Non-Released Entity.

PP. *"Non-Released Entity."* An entity that is not a Released Entity.

QQ. *"Non-Settling State."* Any State that is not a Settling State.

RR. *"Offset Cap."* The per-State dollar amount which the dollar-for-dollar offset described in Section XII.A cannot exceed in a Payment Year, to be calculated by multiplying the

amount of the relevant Annual Payment apportioned to the State and to its Subdivisions for that Payment Year by the percentage for the applicable Participation Tier as set forth in Exhibit D.

SS. “*Opioid Remediation.*” Care, treatment, and other programs and expenditures (including reimbursement for past such programs or expenditures<sup>1</sup> except where this Agreement restricts the use of funds solely to future Opioid Remediation) designed to (1) address the misuse and abuse of opioid products, (2) treat or mitigate opioid use or related disorders, or (3) mitigate other alleged effects of, including on those injured as a result of, the opioid epidemic. Exhibit E provides a non-exhaustive list of expenditures that qualify as being paid for Opioid Remediation. Qualifying expenditures may include reasonable related administrative expenses.

TT. “*Opioid Tax.*” Any tax, assessment, license fee, surcharge or any other fee (other than a fixed prospective excise tax or similar tax or fee that has no restriction on pass-through) imposed by a State on a Settling Distributor on the sale, transfer or distribution of opioid products; *provided, however*, that neither the Excise Tax on sale of Opioids, Article 20-D of New York’s Tax Law nor the Opioid Stewardship Act, Article 33, Title 2-A of New York’s Public Health Law shall be considered an Opioid Tax for purposes of this Agreement.

UU. “*Overall Allocation Percentage.*” A Settling State’s percentage as set forth in Exhibit F. The aggregate Overall Allocation Percentages of all States (including Settling States and Non-Settling States) shall equal one hundred percent (100%).

VV. “*Participating Subdivision.*” Any Subdivision that meets the requirements for becoming a Participating Subdivision under Section VII.B and Section VII.C. Participating Subdivisions include both Initial Participating Subdivisions and Later Participating Subdivisions.

WW. “*Participation Tier.*” The level of participation in this Agreement as determined pursuant to Section VIII.C using the criteria set forth in Exhibit H.

XX. “*Parties.*” The Settling Distributors and the Settling States (each, a “*Party*”).

YY. “*Payment Date.*” The date on which the Settling Distributors make the Annual Payment pursuant to Section IV.B.

ZZ. “*Payment Year.*” The calendar year during which the applicable Annual Payment is due pursuant to Section IV.B. Payment Year 1 is 2021, Payment Year 2 is 2022 and so forth. References to payment “*for a Payment Year*” mean the Annual Payment due during that year. References to eligibility “*for a Payment Year*” mean eligibility in connection with the Annual Payment due during that year.

AAA. “*Preliminary Agreement Date.*” The date on which the Settling Distributors are to inform the Settling States of their determination whether the condition in Section II.B has been satisfied. The Preliminary Agreement Date shall be no more than fourteen (14) calendar days after the end of the notice period to States, unless it is extended by written agreement of the Settling Distributors and the Enforcement Committee.

---

<sup>1</sup> Reimbursement includes amounts paid to any governmental entities for past expenditures or programs.

BBB. “*Prepayment Notice.*” As defined in Section IV.J.1.

CCC. “*Primary Subdivision.*” A Subdivision that is a General Purpose Government (including, but not limited to, a municipality, county, county subdivision, city, town, township, parish, village, borough, gore, or any other entities that provide municipal-type government) with population over 10,000; *provided, however*, that as used in connection with Incentive Payment C, the population threshold is 30,000. Attached as Exhibit I is an agreed list of the Primary Subdivisions in each State.

DDD. “*Prior Litigating Subdivision*” A Subdivision (or Subdivision official) that brought any Released Claim against any Released Entity prior to the Trigger Date and all such Released Claims were separately settled or finally adjudicated prior to the Trigger Date; *provided, however*, that if the final adjudication was pursuant to a Bar, such Subdivision shall not be considered a Prior Litigating Subdivision. Notwithstanding the prior sentence, the Settling Distributors and the Settling State of the relevant Subdivision may agree in writing that the Subdivision shall not be considered a Prior Litigating Subdivision.

EEE. “*Product.*” Any chemical substance, whether used for medicinal or non-medicinal purposes, and whether natural, synthetic, or semi-synthetic, or any finished pharmaceutical product made from or with such substance, that is: (1) an opioid or opiate, as well as any product containing any such substance; or (2) benzodiazepine, carisoprodol, or gabapentin; or (3) a combination or “cocktail” of chemical substances prescribed, sold, bought, or dispensed to be used together that includes opioids or opiates. “Product” shall include, but is not limited to, any substance consisting of or containing buprenorphine, codeine, fentanyl, hydrocodone, hydromorphone, meperidine, methadone, morphine, oxycodone, oxymorphone, tapentadol, tramadol, opium, heroin, carfentanil, diazepam, estazolam, quazepam, alprazolam, clonazepam, oxazepam, flurazepam, triazolam, temazepam, midazolam, carisoprodol, gabapentin, or any variant of these substances or any similar substance. Notwithstanding the foregoing, nothing in this section prohibits a Settling State from taking administrative or regulatory action related to benzodiazepine (including, but not limited to, diazepam, estazolam, quazepam, alprazolam, clonazepam, oxazepam, flurazepam, triazolam, temazepam, and midazolam), carisoprodol, or gabapentin that is wholly independent from the use of such drugs in combination with opioids, *provided* such action does not seek money (including abatement and/or remediation) for conduct prior to the Effective Date.

FFF. “*Reference Date.*” The date on which the Settling Distributors are to inform the Settling States of their determination whether the condition in Section VIII has been satisfied. The Reference Date shall be no later than thirty (30) calendar days after the Initial Participation Date, unless it is extended by written agreement of the Settling Distributors and the Enforcement Committee.

GGG. “*Released Claims.*” Any and all Claims that directly or indirectly are based on, arise out of, or in any way relate to or concern the Covered Conduct occurring prior to the Reference Date. Without limiting the foregoing, Released Claims include any Claims that have been asserted against a Settling Distributor by any Settling State or Litigating Subdivision in any federal, state, or local action or proceeding (whether judicial, arbitral, or administrative) based on, arising out of, or relating to, in whole or in part, the Covered Conduct, or any such Claims

that could be or could have been asserted now or in the future in those actions or in any comparable action or proceeding brought by a State, Subdivision, or Releasor (whether or not such State, Subdivision, or Releasor has brought such action or proceeding). Released Claims also include all Claims asserted in any proceeding to be dismissed pursuant to this Agreement, whether or not such claims relate to Covered Conduct. The Parties intend that this term, "Released Claims," be interpreted broadly. This Agreement does not release Claims by private individuals. It is the intent of the Parties that Claims by private individuals be treated in accordance with applicable law. Released Claims is also used herein to describe claims brought by a Later Litigating Subdivision or other non-party Subdivision that would have been Released Claims if they had been brought by a Releasor against a Released Entity.

HHH. *"Released Entities."* With respect to Released Claims, the Settling Distributors and (1) all past and present subsidiaries, divisions, predecessors, successors, and assigns (in each case, whether direct or indirect) of each Settling Distributor; (2) all past and present subsidiaries and divisions (in each case, whether direct or indirect) of any entity described in subsection (1); (3) the respective past and present officers, directors, members, trustees, and employees of any of the foregoing (each for actions that occurred during and related to their work for, or employment with, any of the Settling Distributors or the foregoing entities); (4) all past and present joint ventures (whether direct or indirect) of each Settling Distributor or its subsidiaries, including in any Settling Distributor or subsidiary's capacity as a participating member in such joint venture; (5) all direct or indirect parents and shareholders of the Settling Distributors (solely in their capacity as parents or shareholders of the applicable Settling Distributor with respect to Covered Conduct); and (6) any insurer of any Settling Distributor or any person or entity otherwise described in subsections (1)-(5) (solely in its role as insurer of such person or entity and subject to the last sentence of Section XI.C). Any person or entity described in subsections (3)-(6) shall be a Released Entity solely in the capacity described in such clause and shall not be a Released Entity with respect to its conduct in any other capacity. For the avoidance of doubt, CVS Health Corp., Walgreens Boots Alliance, Inc., and Walmart Inc. (collectively, the "*Pharmacies*") are not Released Entities, nor are their direct or indirect past or present subsidiaries, divisions, predecessors, successors, assigns, joint ventures, shareholders, officers, directors, members, trustees, or employees (shareholders, officers, directors, members, trustees, and employees for actions related to their work for, employment with, or involvement with the Pharmacies) Released Entities. Notwithstanding the prior sentence, any joint venture or past or present subsidiary of a Settling Distributor is a Released Entity, including any joint venture between a Settling Distributor or any Settling Distributor's subsidiary and a Pharmacy (or any subsidiary of a Pharmacy); *provided, however*, that any joint venture partner of a Settling Distributor or a Settling Distributor's subsidiary is not a Released Entity unless it falls within subsections (1)-(6) above. Lists of Settling Distributors' subsidiaries, joint ventures, and predecessor entities are appended to this Agreement as Exhibit J. With respect to joint ventures (including predecessor entities), only entities listed on Exhibit J are Released Entities. With respect to wholly-owned subsidiaries (including predecessor entities), Exhibit J represents a good faith effort by the Settling Distributors to list all such entities, but any and all wholly-owned subsidiaries (including predecessor entities) of any Settling Distributor are Released Entities, whether or not they are listed on Exhibit J. For the avoidance of doubt, any entity acquired, or joint venture entered into, by a Settling Distributor after the Reference Date is not a Released Entity.

III. “*Releasors.*” With respect to Released Claims, (1) each Settling State; (2) each Participating Subdivision; and (3) without limitation and to the maximum extent of the power of each Settling State’s Attorney General and/or Participating Subdivision to release Claims, (a) the Settling State’s and Participating Subdivision’s departments, agencies, divisions, boards, commissions, Subdivisions, districts, instrumentalities of any kind and attorneys, including its Attorney General, and any person in his or her official capacity whether elected or appointed to serve any of the foregoing and any agency, person, or other entity claiming by or through any of the foregoing, (b) any public entities, public instrumentalities, public educational institutions, unincorporated districts, fire districts, irrigation districts, and other Special Districts in a Settling State, and (c) any person or entity acting in a *parens patriae*, sovereign, quasi-sovereign, private attorney general, *qui tam*, taxpayer, or other capacity seeking relief on behalf of or generally applicable to the general public with respect to a Settling State or Subdivision in a Settling State, whether or not any of them participate in this Agreement. The inclusion of a specific reference to a type of entity in this definition shall not be construed as meaning that the entity is not a Subdivision. Each Settling State’s Attorney General represents that he or she has or has obtained (or will obtain no later than the Initial Participation Date) the authority set forth in Section XI.G. In addition to being a Releasor as provided herein, a Participating Subdivision shall also provide the Subdivision Settlement Participation Form referenced in Section VII providing for a release to the fullest extent of the Participating Subdivision’s authority.

JJJ. “*Revocation Event.*” With respect to a Bar, Settlement Class Resolution, or Case-Specific Resolution, a revocation, rescission, reversal, overruling, or interpretation that in any way limits the effect of such Bar, Settlement Class Resolution, or Case-Specific Resolution on Released Claims, or any other action or event that otherwise deprives the Bar, Settlement Class Resolution, or Case-Specific Resolution of force or effect in any material respect.

KKK. “*Settlement Class Resolution.*” A class action resolution in a court of competent jurisdiction in a Settling State (that is not successfully removed to federal court) with respect to a class of Subdivisions in that State that (1) conforms with that Settling State’s statutes, case law, and rules of procedure regarding class actions; (2) is approved and entered as an order of a court of competent jurisdiction in that State and such order has become a Final Order; (3) is binding on all Non-Participating Subdivisions in that State (other than opt outs as permitted under the next sentence); (4) provides that all such Non-Participating Subdivisions may not bring any Released Claims against any Released Entities, whether on the ground of this Agreement (or the releases herein) or otherwise; and (5) does not impose any costs or obligations on Settling Distributors other than those provided for in this Agreement, or contain any provision inconsistent with any provision of this Agreement. If applicable state law requires that opt-out rights be afforded to members of the class, a class action resolution otherwise meeting the foregoing requirements shall qualify as a Settlement Class Resolution unless Subdivisions collectively representing more than one percent (1%) of the total population of that State opt out. In seeking certification of any Settlement Class, the applicable State and Participating Subdivisions shall make clear that certification is sought solely for settlement purposes and shall have no applicability beyond approval of the settlement for which certification is sought. Nothing in this Agreement constitutes an admission by any Party that class certification would be appropriate for litigation purposes in any case or for purposes unrelated to this Agreement.

LLL. “*Settlement Fund.*” The interest-bearing fund established pursuant to this Agreement into which the Annual Payments are made under Section IV.

MMM. “*Settlement Fund Administrator.*” The entity that annually determines the Annual Payment (including calculating Incentive Payments pursuant to Section IV and any amounts subject to suspension, offset, or reduction pursuant to Section XII and Section XIII), annually determines the Participation Tier pursuant to Section VIII.C, administers the Settlement Fund, and distributes amounts into the Abatement Accounts Fund, State Fund, and Subdivision Fund pursuant to this Agreement. The duties of the Settlement Fund Administrator shall be governed by this Agreement. Prior to the Initial Participation Date, the Settling Distributors and the Enforcement Committee shall agree to selection and removal processes for and the identity of the Settlement Fund Administrator, and a detailed description of the Settlement Fund Administrator’s duties and responsibilities, including a detailed mechanism for paying the Settlement Fund Administrator’s fees and costs, all of which shall be appended to the Agreement as Exhibit L.

NNN. “*Settlement Fund Escrow.*” The interest-bearing escrow fund established pursuant to this Agreement to hold disputed or suspended payments made under this Agreement, and to hold the first Annual Payment until the Effective Date.

OOO. “*Settlement Payment Schedule.*” The schedule attached to this Agreement as Exhibit M.

PPP. “*Settlement Prepayment.*” As defined in Section IV.J.1.

QQQ. “*Settlement Prepayment Reduction Schedule.*” As defined in Section IV.J.1.

RRR. “*Settling Distributors.*” McKesson Corporation, Cardinal Health, Inc., and AmerisourceBergen Corporation (each, a “*Settling Distributor*”).

SSS. “*Settling State.*” A State that has entered into this Agreement with all Settling Distributors and delivers executed releases in accordance with Section VIII.A.

TTT. “*State.*” With the exception of West Virginia, which has addressed its claims separately and is excluded from participation in this Agreement, the states, commonwealths, and territories of the United States of America, as well as the District of Columbia. The 55 States are listed in Exhibit F. Additionally, the use of non-capitalized “state” to describe something (*e.g.*, “state court”) shall also be read to include parallel entities in commonwealths, territories, and the District of Columbia (*e.g.*, “territorial court”).

UUU. “*State Fund.*” The component of the Settlement Fund described in Section V.C.

VVV. “*State-Subdivision Agreement.*” An agreement that a Settling State reaches with the Subdivisions in that State regarding the allocation, distribution, and/or use of funds allocated to that State and to its Subdivisions. A State-Subdivision Agreement shall be effective if approved pursuant to the provisions of Exhibit Q or if adopted by statute. Preexisting agreements addressing funds other than those allocated pursuant to this Agreement shall qualify



if the approval requirements of Exhibit O are met. A State and its Subdivisions may revise a State-Subdivision Agreement if approved pursuant to the provisions of Exhibit O, or if such revision is adopted by statute.

WWW. “*Statutory Trust.*” A trust fund established by state law to receive funds allocated to a Settling State’s Abatement Accounts Fund and restrict any expenditures made using funds from such Settling State’s Abatement Accounts Fund to Opioid Remediation, subject to reasonable administrative expenses. A State may give a Statutory Trust authority to allocate one (1) or more of the three (3) types of funds comprising such State’s Settlement Fund, but this is not required.

XXX. “*Subdivision.*” Any (1) General Purpose Government (including, but not limited to, a municipality, county, county subdivision, city, town, township, parish, village, borough, gore, or any other entities that provide municipal-type government), School District, or Special District within a State, and (2) any other subdivision or subdivision official or sub-entity of or located within a State (whether political, geographical or otherwise, whether functioning or non-functioning, regardless of population overlap, and including, but not limited to, Nonfunctioning Governmental Units and public institutions) that has filed a lawsuit that includes a Released Claim against a Released Entity in a direct, *parens patriae*, or any other capacity. “General Purpose Government,” “School District,” and “Special District” shall correspond to the “five basic types of local governments” recognized by the U.S. Census Bureau and match the 2017 list of Governmental Units.<sup>2</sup> The three (3) General Purpose Governments are county, municipal, and township governments; the two (2) special purpose governments are School Districts and Special Districts.<sup>3</sup> “Fire District,” “Health District,” “Hospital District,” and “Library District” shall correspond to categories of Special Districts recognized by the U.S. Census Bureau.<sup>4</sup> References to a State’s Subdivisions or to a Subdivision “in,” “of,” or “within” a State include Subdivisions located within the State even if they are not formally or legally a sub-entity of the State; *provided, however*, that a “Health District” that includes any of the following words or phrases in its name shall not be considered a Subdivision: mosquito, pest, insect, spray, vector, animal, air quality, air pollution, clean air, coastal water, tuberculosis, and sanitary.

YYY. “*Subdivision Allocation Percentage.*” The portion of a Settling State’s Subdivision Fund set forth in Exhibit G that a Subdivision will receive pursuant to Section V.C or Section V.D if it becomes a Participating Subdivision. The aggregate Subdivision Allocation

<sup>2</sup> <https://www.census.gov/data/datasets/2017/econ/gus/public-use-files.html>

<sup>3</sup> *E.g.*, U.S. Census Bureau, “Technical Documentation: 2017 Public Use Files for State and Local Government Organization” at 7 (noting that “the Census Bureau recognizes five basic types of local governments,” that three of those are “general purpose governments” (county governments, municipal governments, and township governments), and that the other two are “school district and special district governments”), [https://www2.census.gov/programs-surveys/gus/datasets/2017/2017\\_gov\\_org\\_meth\\_tech\\_doc.pdf](https://www2.census.gov/programs-surveys/gus/datasets/2017/2017_gov_org_meth_tech_doc.pdf).

<sup>4</sup> A list of 2017 Government Units provided by the Census Bureau identifies 38,542 Special Districts and categorizes them by “FUNCTION\_NAME.” “Govt\_Units\_2017\_Final” spreadsheet, “Special District” sheet, included in “Independent Governments - list of governments with reference information,” <https://www.census.gov/data/datasets/2017/econ/gus/public-use-files.html>. As used herein, “Fire District” corresponds to Special District function name “24 – Local Fire Protection,” “Health District” corresponds to Special District function name “32 – Health,” “Hospital District” corresponds to Special District function name “40 – Hospitals,” and “Library District” corresponds to Special District function name “52 – Libraries.” *See id.*

Percentage of all Subdivisions receiving a Subdivision Allocation Percentage in each State shall equal one hundred percent (100%). Immediately upon the effectiveness of any State-Subdivision Agreement, Allocation Statute, Statutory Trust, or voluntary redistribution allowed by Section V.D.3 (or upon the effectiveness of an amendment to any State-Subdivision Agreement, Allocation Statute, Statutory Trust, or voluntary redistribution allowed by Section V.D.3) that addresses allocation from the Subdivision Fund, or upon any, whether before or after the Initial Participation Date, Exhibit G will automatically be amended to reflect the allocation from the Subdivision Fund pursuant to the State-Subdivision Agreement, Allocation Statute, Statutory Trust, or voluntary redistribution allowed by Section V.D.3. The Subdivision Allocation Percentages contained in Exhibit G may not change once notice is distributed pursuant to Section VII.A, except upon the effectiveness of any State-Subdivision Agreement, Allocation Statute, Statutory Trust, or voluntary redistribution allowed by Section V.D.3 (or upon the effectiveness of an amendment to any State-Subdivision Agreement, Allocation Statute, Statutory Trust, or voluntary redistribution allowed by Section V.D.3) that addresses allocation from the Subdivision Fund. For the avoidance of doubt, no Subdivision not listed on Exhibit G shall receive an allocation from the Subdivision Fund and no provision of this Agreement shall be interpreted to create such an entitlement.

ZZZ. “*Subdivision Fund.*” The component of the Settlement Fund described in Section V.C.

AAAA. “*Subdivision Settlement Participation Form.*” The form attached as Exhibit K that Participating Subdivisions must execute and return to the Settlement Fund Administrator.

BBBB. “*Suspension Amount.*” The amount calculated as follows: the per capita amount corresponding to the applicable Participation Tier as set forth in Exhibit D multiplied by the population of the Later Litigating Subdivision.

CCCC. “*Suspension Cap.*” The amount calculated as follows: the suspension percentage corresponding to the applicable Participation Tier as set forth in Exhibit D multiplied by the amount of the relevant Annual Payment apportioned to the State of the Later Litigating Subdivision and to Subdivisions in that State in each year of the suspension.

DDDD. “*Suspension Deadline.*” With respect to a lawsuit filed by a Later Litigating Subdivision asserting a Released Claim, the deadline set forth in Exhibit D corresponding to the applicable Participation Tier.

EEEE. “*Threshold Motion.*” A motion to dismiss or equivalent dispositive motion made at the outset of litigation under applicable procedure. A Threshold Motion must include as potential grounds for dismissal any applicable Bar or the relevant release by a Settling State or Participating Subdivision provided under this Agreement and, where appropriate under applicable law, any applicable limitations defense.

FFFF. “*Tribal/W. Va. Subdivision Credit.*” The Tribal/W. Va. Subdivision Credit shall equal 2.58% of the Global Settlement Abatement Amount.

GGGG. “*Trigger Date.*” In the case of a Primary Subdivision, the Reference Date. In the case of all other Subdivisions, the Preliminary Agreement Date.

## **II. Participation by States and Condition to Preliminary Agreement**

A. *Notice to States.* On July 22, 2021 this Agreement shall be distributed to all States. The States' Attorneys General shall then have a period of thirty (30) calendar days to decide whether to become Settling States. States that determine to become Settling States shall so notify the National Association of Attorneys General and Settling Distributors and shall further commit to obtaining any necessary additional State releases prior to the Reference Date. This notice period may be extended by written agreement of the Settling Distributors and the Enforcement Committee.

B. *Condition to Preliminary Agreement.* Following the notice period set forth in Section II.A above, the Settling Distributors shall determine on or before the Preliminary Agreement Date whether, in their sole discretion, enough States have agreed to become Settling States to proceed with notice to Subdivisions as set forth in Section VII below. If the Settling Distributors determine that this condition has been satisfied, and that notice to the Litigating Subdivisions should proceed, they will so notify the Settling States by providing notice to the Enforcement Committee and Settlement Fund Administrator on the Preliminary Agreement Date. If the Settling Distributors determine that this condition has not been satisfied, they will so notify the Settling States by providing notice to the Enforcement Committee and Settlement Fund Administrator, and this Agreement will have no further effect and all releases and other commitments or obligations contained herein will be void.

C. *Later Joinder by States.* After the Preliminary Agreement Date, a State may only become a Settling State with the consent of the Settling Distributors, in their sole discretion. If a State becomes a Settling State more than sixty (60) calendar days after the Preliminary Agreement Date, but on or before January 1, 2022, the Subdivisions in that State that become Participating Subdivisions within ninety (90) calendar days of the State becoming a Settling State shall be considered Initial Participating Subdivisions. A State may not become a Settling State after January 1, 2022.

D. *Litigation Activity.* Following the Preliminary Agreement Date, States that determine to become Settling States shall make best efforts to cease litigation activity against Settling Distributors, including by jointly seeking stays or severance of claim against the Settling Distributors, where feasible, and otherwise to minimize such activity by means of agreed deadline extensions and agreed postponement of depositions, document productions, and motion practice if a motion to stay or sever is not feasible or is denied.

## **III. Injunctive Relief**

A. *Injunctive Relief.* As part of the Consent Judgment, the Parties agree to the entry of the injunctive relief terms attached in Exhibit P.

## **IV. Settlement Payments**

A. *Settlement Fund.* All payments under this Section IV shall be made into the Settlement Fund, except that, where specified, they shall be made into the Settlement Fund Escrow. The Settlement Fund shall be allocated and used only as specified in Section V.

B. *Annual Payments.* The Settling Distributors shall make eighteen (18) Annual Payments, each comprised of base and incentive payments as provided in this Section IV, as well as fifty percent (50%) of the amount of any Settlement Fund Administrator costs and fees that exceed the available interest accrued in the Settlement Fund as provided in Section V.C.5, and as determined by the Settlement Fund Administrator as set forth in this Agreement.

1. All data relevant to the determination of the Annual Payment and allocations to Settling States and their Participating Subdivisions listed on Exhibit G shall be submitted to the Settlement Fund Administrator no later than sixty (60) calendar days prior to the Payment Date for each Annual Payment. The Settlement Fund Administrator shall then determine the Annual Payment, the amount to be paid to each Settling State and its Participating Subdivisions included on Exhibit G, and the amount of any Settlement Fund Administrator costs and fees, all consistent with the provisions in Exhibit L, by:

- a. determining, for each Settling State, the amount of base and incentive payments to which the State is entitled by applying the criteria under Section IV.D, Section IV.E, and Section IV.F;
- b. applying any suspensions, offsets, or reductions as specified under Section IV, Section XII, and Section XIII;
- c. applying any adjustment required as a result of prepayment or significant financial constraint, as specified under Section IV.J and Section IV.K;
- d. determining the amount of any Settlement Fund Administrator costs and fees that exceed the available interest accrued in the Settlement Fund, as well as the amounts, if any, of such costs and fees owed by Settling Distributors and out of the Settlement Fund pursuant to Section V.C.5;
- e. determining the total amount owed by Settling Distributors (including any amounts to be held in the Settlement Fund Escrow pending resolution of a case by a Later Litigating Subdivision as described in Section XII) to all Settling States and the Participating Subdivisions listed on Exhibit G; and
- f. the Settlement Fund Administrator shall then allocate, after subtracting the portion of any Settlement Fund Administrator costs and fees owed out of funds from the Settlement Fund pursuant to Section V.C.5, the Annual Payment pursuant to Section V.C and Section V.D among the Settling States, among the separate types of funds for each Settling State (if applicable), and among the Participating Subdivisions listed on Exhibit G.

2. The Settlement Fund Administrator shall also apply the allocation percentages set forth in Section IV.I and determine for each Settling Distributor the amount of its allocable share of the Annual Payment. For the avoidance of doubt, each Settling Distributor's liability for its share of the Annual Payment is several, and not joint.

3. As soon as possible, but no later than fifty (50) calendar days prior to the Payment Date for each Annual Payment and following the determination described in Section IV.B.1 and Section IV.B.2, the Settlement Fund Administrator shall give notice to the Settling Distributors, the Settling States, and the Enforcement Committee of the amount of the Annual Payment (including the amount of the Settlement Fund to be allocated to the Settlement Fund Administrator in costs and fees pursuant to Section V.C.5), the amount to be received by each Settling State, the amount to be received by the separate types of funds for each Settling State (if applicable), and the amount to be received by each Settling State's Participating Subdivisions listed on Exhibit G. The Settlement Fund Administrator shall also give notice to each Settling Distributor of the amount of its allocable share of the Annual Payment, including its allocable share of the amount of any Settlement Fund Administrator costs and fees that exceed the available interest accrued in the Settlement Fund pursuant to Section V.C.5.

4. Within twenty-one (21) calendar days of the notice provided by the Settlement Fund Administrator, any party may dispute, in writing, the calculation of the Annual Payment (including the amount allocated for Settlement Fund Administrator costs and fees), or the amount to be received by a Settling State and/or its Participating Subdivisions listed on Exhibit G. Such disputing party must provide a written notice of dispute to the Settlement Fund Administrator, the Enforcement Committee, any affected Settling State, and the Settling Distributors identifying the nature of the dispute, the amount of money that is disputed, and the Settling State(s) affected.

5. Within twenty-one (21) calendar days of the sending of a written notice of dispute, any affected party may submit a response, in writing, to the Settlement Fund Administrator, the Enforcement Committee, any affected Settling State, and the Settling Distributors identifying the basis for disagreement with the notice of dispute.

6. If no response is filed, the Settlement Fund Administrator shall adjust the amount calculated consistent with the written notice of dispute, and each Settling Distributor shall pay its allocable share of the adjusted amount, collectively totaling that year's Annual Payment, on the Payment Date. If a written response to the written notice of dispute is timely sent to the Settlement Fund Administrator, the Settlement Fund Administrator shall notify the Settling Distributors of the preliminary amount to be paid, which shall be the greater of the amount originally calculated by the Settling Administrator or the amount that would be consistent with the notice of dispute, *provided, however*, that in no circumstances shall the preliminary amount to be paid be higher than the maximum amount of Base and Incentive Payments A and D for that Payment Year as set forth on Exhibit M. For the avoidance of doubt, a transfer of suspended payments from the Settlement Fund Escrow pursuant to Section XII.A.2 does not count toward determining whether the amount to be paid is higher than the maximum amount of Base and Incentive Payments A and D for that Payment Year as set forth on Exhibit M.

7. The Settlement Fund Administrator shall place any disputed amount of the preliminary amount paid by the Settling Distributors into the Settlement Fund Escrow and shall disburse any undisputed amount to each Settling State and its Participating

Subdivisions listed on Exhibit G within fifteen (15) calendar days of the Payment Date or at such later time as directed by each Settling State.

8. Disputes described in this subsection shall be resolved in accordance with the terms of Section VI.F.

9. For the avoidance of doubt, no Subdivision not listed on Exhibit G shall receive an allocation from the Subdivision Fund and no provision of this Agreement shall be interpreted to create such an entitlement.

C. *Procedure for Annual Payment in Payment Years 1 and 2.* The process described in Section IV.B shall not apply to Payment Years 1 and 2. The procedure in lieu of Section IV.B.1 for Payment Years 1 and 2 is as set forth below:

1. The Payment Date for Payment Year 1 is September 30, 2021. *Provided* that the condition set forth in Section II.B has been satisfied, on or before such date, the Settling Distributors shall pay into the Settlement Fund Escrow the total amount of the base payment, Incentive Payment A for the Settling States (the amount specified in Exhibit M for Payment Year 1 reduced by the allocable share of any Non-Settling States), and the Settling Distributors' allocable share of the amount of any Settlement Fund Administrator costs and fees that exceed the available interest accrued in the Settlement Fund pursuant to Section V.C.5. In the event that, in accordance with the terms of Section VIII.A, the Settling Distributors determine not to proceed with the Settlement, or the Settlement does not become effective for any other reason, the funds held in the Settlement Fund Escrow shall immediately revert to the Settling Distributors. If the condition set forth in Section VIII.A is met, the Settlement Fund Administrator shall allocate the Annual Payment, after subtracting the portion of Settlement Fund Administrator costs and fees owed out of funds from the Settlement Fund pursuant to Section V.C.5, pursuant to Section V.C and Section V.D among the Settling States and their Participating Subdivisions listed on Exhibit G. The portion of any Settlement Fund Administrator costs and fees owed out of funds from the Settlement Fund pursuant to Section V.C.5 shall be available to the Settlement Fund Administrator for the payment of such costs and fees immediately. The remainder of the Annual Payment for Payment Year 1 shall be transferred by the Settlement Fund Administrator on the Effective Date from the Settlement Fund Escrow to the Settlement Fund and then to each Settling State and to its Initial Participating Subdivisions included on Exhibit G; *provided, however*, that for any Settling State where the Consent Judgment has not been entered as of the Effective Date, the funds allocable to that Settling State and its Participating Subdivisions included on Exhibit G shall not be transferred from the Settlement Fund Escrow or disbursed until ten (10) calendar days after the entry of the Consent Judgment in that State; and, *provided, further*, the Settlement Fund Administrator shall leave in the Settlement Fund Escrow funds allocated to Subdivisions included on Exhibit G that are not Initial Participating Subdivisions. Should such a Subdivision become a Participating Subdivision between the Initial Participation Date and the Effective Date, the allocation for such Participating Subdivision shall be transferred to the Settlement Fund and paid to the Participating Subdivision at the same time as Initial Participating Subdivisions in that State are paid.

2. The Payment Date for Payment Year 2 is July 15, 2022. On or before such date, the Settling Distributors shall pay into the Settlement Fund the total amount of the base payment, Incentive Payment A for the Settling States (the amount specified in Exhibit M for Payment Year 2 reduced by the allocable share of any Non-Settling States), and the Settling Distributors' allocable share of the amount of any Settlement Fund Administrator costs and fees that exceed the available interest accrued in the Settlement Fund pursuant to Section V.C.5. The portion of any Settlement Fund Administrator costs and fees owed out of funds from the Settlement Fund pursuant to Section V.C.5 shall be available to the Settlement Fund Administrator for the payment of such costs and fees immediately. The Settlement Fund Administrator shall disburse the remaining amounts to each Settling State and to its Participating Subdivisions included on Exhibit G within fifteen (15) calendar days of the Payment Date or at such later time as directed by each Settling State. If a Settling State enacts a legislative Bar after the Initial Participation Date, but before July 15, 2022, a Subdivision that meets the requirements for becoming a Participating Subdivision under Section VII prior to July 15, 2022 (but was not an Initial Participating Subdivision) shall be eligible to receive its allocated share (if any) for Payment Year 2, and it shall also receive any amounts allocated to it for Payment Year 1 from the Settlement Fund Escrow.

3. Any amounts remaining in the Settlement Fund Escrow for allocations to Subdivisions listed on Exhibit G that have not become Participating Subdivisions after all payments for Payment Year 2 are disbursed shall be transferred to the Settlement Fund and disbursed to the appropriate sub-funds in each Settling State pursuant to Section V.D.5.

4. Any disputes as to the allocation of the Annual Payments in Payment Years 1 and 2 shall be resolved pursuant to the process set forth in Section IV.B.3 through Section IV.B.8, except that in Payment Year 1, the Settlement Fund Administrator shall have until ten (10) calendar days after the Initial Participation Date to give notice of the amount to be received by each Settling State, the amount to be received by the separate types of funds for each Settling State (if applicable), and the amount to be received by each Initial Participating Subdivision in the Settling States that is listed on Exhibit G.

D. *Payment Date for Subsequent Payment Years.* The Payment Date for Payment Year 3 and successive Payment Years is July 15 of the third and successive years and the Annual Payment shall be made pursuant to the process set forth in Section IV.B, except that, with respect to Payment Year 3, Settling States shall have up to the Payment Date to become eligible for Incentive Payment A and thus avoid the reductions set forth in Section XIII. If a Settling State enacts a Bar less than sixty (60) calendar days before the Payment Date for Payment Year 3, each Settling Distributor shall pay, within thirty (30) calendar days of the Payment Year 3 Payment Date, its allocable share, pursuant to Section IV.I, of the difference between the Annual Payment as calculated by the Settlement Fund Administrator and the amount that would have been owed had the Settlement Fund Administrator taken the Bar into account.

E. *Base Payments.* Subject to the suspension, reduction, and offset provisions set forth in Section XII and Section XIII, the Settling Distributors shall collectively make base

payments equal to fifty-five percent (55%) of the Net Abatement Amount multiplied by the aggregate Overall Allocation Percentage of the Settling States. These payments will be due in installments consistent with Exhibit M over the eighteen (18) Payment Years and as adjusted by the Settlement Fund Administrator pursuant to the provisions in Section IV, Section XII, and Section XIII.

F. *Incentive Payments.* Subject to the suspension, offset, and reduction provisions set forth in Section XII and Section XIII, the Settling Distributors shall collectively make potential additional incentive payments totaling up to a maximum of forty-five percent (45%) of the Net Abatement Amount multiplied by the aggregate Overall Allocation Percentage of the Settling States, with the actual amount depending on whether and the extent to which the criteria set forth below are met in each Settling State. The incentive payments shall be divided among four (4) categories, referred to as Incentive Payments A-D. Incentive Payments A-C will be due in installments over the eighteen (18) Payment Years, and Incentive Payment D will be due in installments over thirteen (13) years beginning with Payment Year 6. The total amount of incentive payments in an Annual Payment shall be the sum of the incentive payments for which individual Settling States are eligible for that Payment Year under the criteria set forth below. The incentive payments shall be made with respect to a specific Settling State based on its eligibility for that year under the criteria set forth below.

1. Incentive Payment A. Incentive Payment A shall be equal to forty percent (40%) of the Net Abatement Amount multiplied by the aggregate Overall Allocation Percentage of the Settling States, provided all Settling States satisfy the requirements of Incentive Payment A. Incentive Payment A will be due to a Settling State as part of the Annual Payment in each of the eighteen (18) Payment Years that a Settling State is eligible for Incentive Payment A and shall equal a total potential maximum of \$7,421,605,477 if all States are eligible for all eighteen (18) Payment Years. Each Settling State's share of Incentive Payment A in a given year, *provided* that Settling State is eligible, shall equal the total maximum amount available for Incentive Payment A for that year as reflected in Exhibit M times the Settling State's Overall Allocation Percentage. Eligibility for Incentive Payment A is as follows:

a. For the Payment Years 1 and 2, all Settling States are deemed eligible for Incentive Payment A.

b. For each Payment Year other than Payment Years 1 and 2, a Settling State is eligible for Incentive Payment A if, as of sixty (60) calendar days prior to the Payment Date (except that in Payment Year 3, this date is as of the Payment Date), (i) there is a Bar in that State in full force and effect, (ii) there is a Settlement Class Resolution in that State in full force and effect, (iii) the Released Claims of all of the following entities are released through the execution of Subdivision Settlement Participation Forms, or there is a Case-Specific Resolution against such entities: all Primary Subdivisions, Litigating Subdivisions, School Districts with a K-12 student enrollment of at least 25,000 or .10% of a State's population, whichever is greater, and Health Districts and Hospital Districts that have at least one hundred twenty-five (125) hospital beds in one or more hospitals rendering services in that district; or (iv) a combination of



the actions in clauses (i)-(iii) has achieved the same level of resolution of Claims by Subdivisions (*e.g.*, a Bar against future litigation combined with full joinder by Litigating Subdivisions). For the avoidance of doubt, subsection (iv) cannot be satisfied unless all Litigating Subdivisions are Participating Subdivisions or there is a Case-Specific Resolution against any such Subdivisions that are not Participating Subdivisions. The Settling Distributors and the Enforcement Committee shall meet and confer in order to agree on data sources for purposes of this Section prior to the Preliminary Agreement Date.

c. Notwithstanding Section IV.F.1.b, for each Payment Year other than Payment Years 1 and 2, a Settling State that is not eligible for Incentive Payment A as of the Incentive Payment Final Eligibility Date shall not be eligible for Incentive Payment A for that Payment Year or any subsequent Payment Years.

d. If the Settling Distributors made a payment under Incentive Payment A solely on the basis of a Bar or Settlement Class Resolution in a Settling State and that Bar or Settlement Class Resolution is subsequently removed, revoked, rescinded, reversed, overruled, interpreted in a manner to limit the scope of the release, or otherwise deprived of force or effect in any material respect, that Settling State shall not be eligible for Incentive Payment A thereafter, unless the State requalifies for Incentive Payment A through any method pursuant to Section IV.F.1.b, in which case the Settling State shall be eligible for Incentive Payment A less any litigation fees and costs incurred by Settling Distributor in the interim, except that, if the re-imposition occurs after the completion of opening statements in a trial involving a Released Claim, the Settling State shall not be eligible for Incentive Payment A (unless this exception is waived by the Settling Distributors).

e. In determining the amount of Incentive Payment A that Settling Distributors will pay in a Payment Year and each Settling State's share, if any, of Incentive Payment A for that Payment Year, the Settlement Fund Administrator shall: (i) identify all Settling States that are eligible for Incentive Payment A; (ii) multiply the Overall Allocation Percentage for each such eligible Settling State by the maximum amount that Settling Distributors could owe with respect to Incentive Payment A for that Payment Year as listed on Exhibit M. The amount calculated in (ii) shall be the amount allocated to a Settling State eligible for Incentive Payment A for that Payment Year and the aggregate of each such amount for Settling States eligible for Incentive Payment A shall be the amount of Incentive Payment A Settling Distributors are obligated to pay in that Payment Year, all such amounts subject to the suspension, offset, and reduction provisions in Section XII and Section XIII.

2. Incentive Payment B. Incentive Payment B shall be available to Settling States that are not eligible for Incentive Payment A for the applicable Payment Year. Incentive Payment B shall be equal to up to twenty-five percent (25%) of the Net Abatement Amount multiplied by the aggregate Overall Allocation Percentage of the

Settling States. Incentive Payment B will be due to a Settling State as part of the Annual Payment in each of the eighteen (18) Payment Years that a Settling State is eligible for Incentive Payment B and equal a total potential maximum of \$4,638,503,423 if all States are eligible for all eighteen (18) Payment Years. Each Settling State's maximum share of Incentive Payment B in a given year shall equal the total maximum amount available for Incentive Payment B for that year as reflected in Exhibit M times the Settling State's Overall Allocation Percentage. Eligibility for Incentive Payment B is as follows:

- a. A Settling State is not eligible for Incentive Payment B for a Payment Year for which it is eligible for Incentive Payment A.
- b. Subject to Section IV.F.2.a, the amount of Incentive Payment B for which a Settling State is eligible in a Payment Year shall be a percentage of that State's maximum share of Incentive Payment B based on the extent to which (A) Litigating Subdivisions in the State are Participating Subdivisions or (B) there is a Case-Specific Resolution against Litigating Subdivisions in the State, collectively, "*Incentive B Eligible Subdivisions*." The percentage of the State's maximum share of Incentive Payment B that the State is eligible for in a Payment Year shall be determined according to the table below:

| <b>Percentage of Litigating Subdivision Population that is Incentive B Eligible Subdivision Population<sup>5</sup></b> | <b>Incentive Payment B Eligibility Percentage</b> |
|--|---|
| Up to 85%  | 0%  |
| 85%+   | 30%   |
| 86+  | 40%   |
| 91+  | 50%   |
| 95+  | 60%   |
| 99%+   | 95%   |
| 100%   | 100%  |

<sup>5</sup> The "Percentage of Litigating Subdivision Population that is Incentive B Eligible Subdivision Population" shall be determined by the aggregate population of the Settling State's Litigating Subdivisions that are Incentive B Eligible Subdivisions divided by the aggregate population of the Settling State's Litigating Subdivisions. In calculating the Settling State's population that resides in Litigating Subdivisions, (a) the population of the Settling State's Litigating Subdivisions shall be the sum of the population of all Litigating Subdivisions in the Settling State, notwithstanding that persons may be included within the population of more than one Litigating Subdivision, and (b) the population that resides in Incentive B Eligible Subdivisions shall be the sum of the population of the Incentive B Eligible Subdivisions, notwithstanding that persons may be included within the population of more than one Incentive B Eligible Subdivision. An individual Litigating Subdivision shall not be included more than once in the numerator, and shall not be included more than once in the denominator, of the calculation regardless if it (or any of its officials) is named as multiple plaintiffs in the same lawsuit; *provided, however*, that for the avoidance of doubt, no Litigating Subdivision will be excluded from the numerator or denominator under this sentence unless a Litigating Subdivision otherwise counted in the denominator has the authority to release the Claims (consistent with Section XI) of the Litigating Subdivision to be excluded. For the avoidance of doubt, a Settling State in which the population that resides in Incentive B Eligible Subdivisions is less than eighty-five percent (85%) of the population of Litigating Subdivisions shall not be eligible for any portion of Incentive Payment B.

c. In determining the amount that Settling Distributors will pay in a Payment Year under Incentive Payment B and each Settling State's share of Incentive Payment B for that Payment Year, the Settlement Fund Administrator shall: (i) identify all States that are eligible for Incentive Payment B because they are ineligible for Incentive Payment A; (ii) determine the Incentive Payment B eligibility percentage for each such Settling State; (iii) multiply the Incentive Payment B eligibility percentage for each such State by the Overall Allocation Percentage of that State; (iv) multiply the product from (iii) by the maximum amount that Settling Distributors could owe under Incentive Payment B for that Payment Year from Exhibit M. The amount calculated in (iv) shall be the amount allocated to a Settling State eligible for Incentive Payment B for that Payment Year, and the aggregate of such amounts for Settling States eligible for Incentive Payment B shall be the amount paid for that Payment Year by Settling Distributors with respect to Incentive Payment B, all such amounts subject to the suspension, offset, and reduction provisions in Section XII and Section XIII. If there are no Litigating Subdivisions in a Settling State, and that Settling State is otherwise eligible for Incentive Payment B, that Settling State will receive its full allocable share of Incentive Payment B.

d. A Settling State's eligibility for Incentive Payment B for a Payment Year shall be determined as of sixty (60) calendar days prior to the Payment Date for that Payment Year; *provided* that the percentage of Incentive Payment B for which a Settling State is eligible as of the Incentive Payment Final Eligibility Date shall cap its eligibility for that Payment Year and all subsequent Payment Years.

3. Incentive Payment C. Incentive Payment C shall be available to Settling States that are not eligible for Incentive Payment A for a Payment Year, including to Settling States that are also eligible for Incentive Payment B. Incentive Payment C shall be equal to up to fifteen percent (15%) of the Net Abatement Amount multiplied by the aggregate Overall Allocation Percentage of the Settling States. Incentive Payment C will be due to a Settling State as part of the Annual Payment in each of the eighteen (18) Payment Years that a Settling State is eligible for Incentive Payment C and equal a total potential maximum of \$2,783,102,054 if all States are eligible for all eighteen (18) Payment Years. Each Settling State's maximum share of Incentive Payment C in a given year shall equal the total maximum amount available for Incentive Payment C for that year as reflected in Exhibit M multiplied by the Settling State's Overall Allocation Percentage. Eligibility for Incentive Payment C is as follows:

a. A Settling State is not eligible for Incentive Payment C for a Payment Year in which it is eligible for Incentive Payment A.

b. Subject to Section IV.F.3.a, the amount of Incentive Payment C for which a Settling State is eligible in a Payment Year shall be a percentage of the State's maximum share of Incentive Payment C based on the extent to which (A) Non-Litigating Subdivisions that are Primary Subdivisions with a population

over 30,000 and Litigating Subdivisions in the State are Participating Subdivisions or (B) there is a Case-Specific Resolution against Non-Litigating Subdivisions that are Primary Subdivisions with a population over 30,000 and Litigating Subdivisions in the State, collectively, “*Incentive C Eligible Subdivisions*.” The percentage of the State’s maximum share of Incentive Payment C that the State is eligible for in a Payment Year shall be determined according to the table below:

| <b>Percentage of Relevant Subdivision Population that is Incentive C Eligible Population<sup>6</sup></b> | <b>Incentive Payment C Eligibility Percentage</b> |
|--|---|
| Up to 60%  | 0%  |
| 60%+   | 25%   |
| 70%+   | 35%   |
| 75%+   | 40%   |
| 80%+   | 45%   |
| 85%+   | 55%   |
| 90%+   | 60%   |
| 93%+   | 65%   |
| 94%+   | 75%   |
| 95+  | 90%   |
| 98+  | 95%   |
| 100%   | 100%  |

c. In determining the amount that Settling Distributors will pay in a Payment Year under Incentive Payment C and each Settling State’s share of Incentive Payment C for that Payment Year, the Settlement Fund Administrator shall: (i) identify all States that are eligible for Incentive Payment C because they are ineligible for Incentive Payment A; (ii) determine the Incentive Payment C eligibility percentage for each such Settling State; (iii) multiply the Incentive Payment C eligibility percentage for each such State by the Overall Allocation Percentage of that State; (iv) multiply the product from (iii) by the maximum

---

<sup>6</sup> The “Percentage of Relevant Subdivision Population that is Incentive C Eligible Population” shall be determined by the aggregate population of the Settling State’s Incentive C Eligible Subdivisions divided by the aggregate population of the Settling State’s Non-Litigating Primary Subdivisions with a population over 30,000 and Litigating Subdivisions (“*Incentive Payment C Subdivisions*”). None of the population figures shall include Prior Litigating Subdivisions. In calculating the Settling State’s population that resides in Incentive Payment C Subdivisions, (a) the population shall be the sum of the population of all Incentive Payment C Subdivisions in the Settling State, notwithstanding that persons may be included within the population of more than one Incentive Payment C Subdivision, and (b) the population that resides in Incentive C Eligible Subdivisions shall be the sum of the population of the Incentive C Eligible Subdivisions, notwithstanding that persons may be included within the population of more than one Incentive C Eligible Subdivision. An individual Incentive Payment C Subdivision shall not be included more than once in the numerator, and shall not be included more than once in the denominator, of the calculation regardless if it (or any of its officials) is named as multiple plaintiffs in the same lawsuit. For the avoidance of doubt, a Settling State in which the population that resides in Incentive C Eligible Subdivisions is less than sixty percent (60%) of the population of Incentive Payment C Subdivisions shall not be eligible for any portion of Incentive Payment C.

amount that Settling Distributors could owe under Incentive Payment C for that Payment Year from Exhibit M. The amount calculated in (iv) shall be the amount allocated to a Settling State eligible for Incentive Payment C for that Payment Year and the aggregate of such amounts for Settling States eligible for Incentive Payment C shall be the amount paid for that Payment Year by Settling Distributors with respect to Incentive Payment C, all such amounts subject to the suspension, offset, and reduction provisions in Section XII and Section XIII. If there are no Litigating Subdivisions or Non-Litigating Subdivisions that are Primary Subdivisions with a population of more than 30,000 in a Settling State, and that Settling State is otherwise eligible for Incentive Payment C, that Settling State will receive its full allocable share of Incentive Payment C.

d. A Settling State's eligibility for Incentive Payment C for a Payment Year shall be determined as of sixty (60) calendar days prior to the Payment Date for that Payment Year; *provided* that the percentage of Incentive Payment C for which a Settling State is eligible as of the Incentive Payment Final Eligibility Date shall cap its eligibility for that Payment Year and all subsequent Payment Years.

4. Incentive Payment D. Incentive Payment D shall be applied at Payment Year 6. Incentive Payment D shall be equal to five percent (5%) of the Net Abatement Amount multiplied by the aggregate Overall Allocation Percentage of the Settling States. Incentive Payment D will be due to a Settling State as part of the Annual Payment for each of thirteen (13) Payment Years (from Payment Year 6 to Payment Year 18) that any Settling State is eligible for Incentive Payment D and equal a total potential maximum of \$927,700,685 if all States are eligible for all thirteen (13) Payment Years. Each Settling State's share of Incentive Payment D in a given year shall equal the total maximum amount available for Incentive Payment D for that year as reflected in Exhibit M times the Settling State's Overall Allocation Percentage. Eligibility for Incentive Payment D is as follows:

a. A Settling State is eligible for Incentive Payment D if there has been no Later Litigating Subdivision in that State that has had a Claim against a Released Entity survive more than six (6) months after denial in whole or in part of a Threshold Motion.

b. A Settling State's eligibility for Incentive Payment D shall be determined as of sixty (60) calendar days prior to the Payment Date. If a Later Litigating Subdivision's lawsuit in that State survives more than six (6) months after denial in whole or in part of a Threshold Motion after that date, that State shall not be eligible for Incentive Payment D for the Payment Year in which that occurs and any subsequent Payment Year.

c. Notwithstanding Section IV.F.4, a Settling State can become re-eligible for Incentive Payment D if the lawsuit that survived a Threshold Motion is dismissed pursuant to a later motion on grounds included in the Threshold Motion, in which case the Settling State shall be eligible for Incentive Payment D

less any litigation fees and costs incurred by Settling Distributor in the interim, except that if the dismissal motion occurs after the completion of opening statements in such action, the Settling State shall not be eligible for Incentive Payment D.

d. For the avoidance of doubt, a Settling State may be eligible for Incentive Payment D whether or not it is eligible for Incentive Payments A-C.

e. In determining the amount of Incentive Payment D that Settling Distributors will pay in a Payment Year and each Settling State's share, if any, of Incentive Payment D for that Payment Year, the Settlement Fund Administrator shall: (i) identify all Settling States that are eligible for Incentive Payment D; (ii) multiply the Overall Allocation Percentage for each such eligible Settling State by the maximum amount that Settling Distributors could owe with respect to Incentive Payment D for that Payment Year listed on Exhibit M; and (iii) subtract any litigation fees and costs allowed to be deducted pursuant to Section IV.F.4.c. The amount calculated in (iii) shall be the amount allocated to a Settling State eligible for Incentive Payment D for that Payment Year and the aggregate of each such amount for Settling States eligible for Incentive Payment D shall be the amount of Incentive Payment D Settling Distributors are obligated to pay in that Payment Year, all such amounts subject to the suspension, reduction, and offset provisions in Section XII and Section XIII.

G. *Reductions/Offsets.* The base and incentive payments are subject to suspension, offset, and reduction as provided in Section XII and Section XIII.

H. *State-Specific Agreements.* Notwithstanding any other provision of this Agreement or any other agreement, in the event that: (1) the Settling Distributors enter into an agreement with any Settling State that resolves with finality such Settling State's Claims consistent with Section XI of this Agreement and such agreement has an effective date prior to the Effective Date of this Agreement (such agreement, a "State-Specific Agreement") and (2) pursuant to the terms of the State-Specific Agreement, any payments, or any portion thereof, made by the Settling Distributors thereunder are made in lieu of any payments (for the avoidance of doubt, including the Additional Restitution Amount), or any portion thereof, to be made under this Agreement and the Settling Distributors make such a payment pursuant to the State-Specific Agreement, then the Settling Distributors will reduce any payments allocable to such Settling State (whether made to the Settlement Fund Escrow or the Settlement Fund) made pursuant to this Agreement to the extent such amount was already paid pursuant to the terms of the State-Specific Agreement.

I. *Allocation of Payments among Settling Distributors.* Payments due from the Settling Distributors under this Section IV, Section IX, and Section X will be allocated among the Settling Distributors as follows: McKesson – 38.1%; Amerisource – 31.0%; Cardinal – 30.9%. A Settling Distributor's sole responsibility for payments under this Agreement shall be to make its share of each payment. The obligations of the Settling Distributors in this Agreement are several and not joint. No Settling Distributor shall be responsible for any portion of another Settling Distributor's share.

J. *Pre-payment Option.*

1. Any Settling Distributor shall have the right, subject to the limitations set forth in Section IV.J.3, to prepay any base payment or incentive payment in whole or in part, without premium or penalty (a "*Settlement Prepayment*") by providing at least fourteen (14) calendar days prior written notice to the Settlement Fund Administrator and Enforcement Committee (a "*Prepayment Notice*"). Any Prepayment Notice shall specify: (a) the gross amount of the Settlement Prepayment (the "*Gross Settlement Amount*"), (b) the manner in which such Settlement Prepayment shall be applied to reduce such Settling Distributor's future share of Annual Payments (*i.e.*, to which future year(s) the allocable portion of an Annual Payment owed by such Settling Distributor the Settlement Prepayment should be applied) (such manner of application, a "*Settlement Prepayment Reduction Schedule*"), (c) the net present value of the Settlement Prepayment as of the Prepayment Date based on the Settlement Prepayment Reduction Schedule using a discount rate equal to the prime rate as published by the *Wall Street Journal* on the date of the Prepayment Notice plus 1.75% (such net present value amount, the "*Net Settlement Prepayment Amount*"), and (d) the date on which the prepayment will be made, which shall be no more than fifteen (15) calendar days after the date of the Prepayment Notice (the "*Prepayment Date*").

2. On the Prepayment Date the Settling Distributor shall pay the Net Settlement Prepayment Amount to the Settlement Fund and such amount shall be used only as specified in Section V. Following such payment, all future portions of the Annual Payments allocated to the applicable Settling Distributor under Section IV.E and Section IV.F shall be reduced pursuant to the Settlement Prepayment Reduction Schedule, and the Exhibit M will be updated to give effect to such reduction, and going forward such updated schedule will be Exhibit M.

3. A Settling Distributor's right to make prepayments shall be subject to the following limitations:

a. Prepayments may apply to base payments or to both base and incentive payments. If the prepayment applies to both base and incentive payments, the prepayments will apply proportionately across base and incentive payments.

b. A Settling Distributor shall make no more than three (3) prepayments over the eighteen (18) year payment term. A Settling Distributor shall not make more than one (1) prepayment in a five (5) year period and there shall not be prepayments made in the first two (2) Payment Years.

c. Prepayments shall only be applied to one (1) or more of the three (3) Payment Years following the prepayment.

d. The total amount of a prepayment of base payments after discounting calculations shall not be larger than the base payment for the Payment Year with the lowest Annual Payment amount affected by the prepayment. The

total amount of a prepayment for both base payments and incentive payments shall not be larger than the base payment and anticipated incentive payment for the lowest Payment Year affected by the prepayment. The “anticipated incentive payment” for a future Payment Year shall reflect the incentives earned by each Settling State as of the time of the prepayment and any offsets or adjustments known at that time.

e. In a Payment Year against which there has been a prepayment, if the amount a Settling State is calculated to receive is greater than the amount prepaid prior to discounting calculations, the Settling Distributor shall pay the difference. If, in a Payment Year for which there has been a prepayment, the amount that a Settling State is calculated to receive is less than the amount calculated at the time of the prepayment, there shall be a credit for the difference to the Settling Distributor to be applied in the subsequent Payment Year(s), if any.

f. Prepayments shall be applied proportionately to all Settling States.

4. The Settling States may agree to a prepayment that does not apply these restrictions. Such a prepayment would need approval of Settling States representing at least ninety-five percent (95%) allocable share as measured by the allocations in Exhibit E; *provided, however*, that this provision does not limit or restrict any Settling State from negotiating its own prepayment with a Settling Distributor.

5. For illustrative purposes only, attached as Exhibit Q are examples showing a Settlement Prepayment, the related calculation of the Net Settlement Prepayment Amount, and the related adjustment to the Settlement Payment Schedule.

K. *Significant Financial Constraint.*

1. A Settling Distributor's allocable share of the Annual Payment for a Payment Year may, at the election of such Settling Distributor, be deferred either (a) up to the amount by which that share plus such Settling Distributor's share of amounts payable under Section IX and Section X would exceed twenty percent (20%) of such Settling Distributor's total operating cash flow (as determined pursuant to United States generally accepted accounting principles) for its fiscal year that concluded most recently prior to the due date for that payment or (b) (i) up to twenty-five percent (25%) if, as of thirty (30) calendar days preceding that payment date, the company's credit rating from one or more of the three nationally recognized rating agencies is below BBB or Baa2 or (ii) up to one hundred percent (100%) if, as of thirty (30) calendar days preceding that payment date, the company's credit rating from one or more of the three nationally recognized rating agencies is below BBB- or Baa3. If the reason for exceeding twenty percent (20%) of a Settling Distributor's total operating cash flow or the decrease in credit rating is substantially attributable to the incurrence of debt to fund post-settlement acquisitions or to the payment of dividends and/or share repurchases that together are of an amount that exceeds the total amount of those two items for the prior fiscal year, no deferral is available. A Settling Distributor shall not be allowed to defer payment for a



Payment Year if that Settling Distributor engaged in any share repurchases in the three fiscal quarters prior to the Payment Date for that Payment Year.

2. If a Settling Distributor has reason to believe that it will not be able to pay some or all of its allocable share of the Annual Payment for a Payment Year, it shall provide at least ninety (90) calendar days' prior written notice to the Settlement Fund Administrator and Enforcement Committee (a "*Deferred Payment Notice*"). Any Deferred Payment Notice shall specify and include: (a) the gross amount of the payments owed (including the estimated allocable portion of the Annual Payment, and amounts owed under Section IX and Section X, by the relevant Settling Distributor), (b) the amount that the Settling Distributor believes it will be unable to pay, (c) the accounting and audited financial documents upon which the Settling Distributor relied for making this determination, and (d) any other relevant information for the Enforcement Committee to consider.

3. A Settling Distributor shall not utilize this provision during the first three (3) Payment Years. If a Settling Distributor defers some or all of the payments due in a Payment Year pursuant to this Section IV.K, it shall not repurchase any shares, or fund new acquisitions with an acquisition price greater than \$250 million, during the deferral period until the deferred amount is fully repaid with interest. Any amounts deferred shall bear interest at an interest rate equal to the prime rate as published by the *Wall Street Journal* on the date of the Deferral Payment Notice plus 0.5%.

4. The Settling Distributor shall pay all deferred amounts, including applicable interest on the next Payment Date. If the amounts previously deferred (including interest) together with the Settling Distributor's share of all payments due for a Payment Year would allow for a deferral under Section IV.K.1, the Settling Distributor shall pay as much of the previously deferred amounts (including interest) as it can pay without triggering the ability to defer payment and may defer the remainder as permitted under (and subject to the restrictions of) this Section IV.K.

5. Deferrals will apply proportionally across base payments and incentive payments. For the avoidance of doubt, this Section IV.K applies fully to Payment Years after the first three (3) Payment Years, including the base payments and all incentive payments due pursuant to this Agreement during the Payment Year at issue.

6. If a Settling Distributor could pay a portion of its allocable share of the Annual Payments due pursuant to this Agreement during a Payment Year without triggering this Section IV.K, the Settling Distributor shall be required to pay that portion as scheduled and only the excess would be subject to deferral at the election of the Settling Distributor (in whole or in part) as provided herein.

7. The Settling Distributor shall pay any deferred amounts, including applicable interest on or before the date on which the payment is due for Payment Year 18.

## **V. Allocation and Use of Settlement Payments**

A. *Components of Settlement Fund.* The Settlement Fund shall be comprised of an Abatement Accounts Fund, a State Fund, and a Subdivision Fund for each Settling State. The payments made under Section IV into the Settlement Fund shall be initially allocated among those three (3) sub-funds and distributed and used as provided below. Payments placed into the Settlement Fund do not revert back to the Settling Distributors.

### **B. Use of Settlement Payments.**

1. It is the intent of the Parties that the payments disbursed from the Settlement Fund to Settling States and Participating Subdivisions be for Opioid Remediation, subject to exceptions that must be documented in accordance with Section V.B.2. In no event may less than eighty-five percent (85%) of the Settling Distributors' maximum amount of payments pursuant to Section IV, Section IX, and Section X as set forth on Exhibit M over the entirety of all Payments Years (but not any single Payment Year) be spent on Opioid Remediation.

2. While disfavored by the Parties, a Settling State or a Participating Subdivision set forth on Exhibit G may use monies from the Settlement Fund (that have not been restricted by this Agreement solely to future Opioid Remediation) for purposes that do not qualify as Opioid Remediation. If, at any time, a Settling State or a Participating Subdivision set forth on Exhibit G uses any monies from the Settlement Fund for a purpose that does not qualify as Opioid Remediation, such Settling State or Participating Subdivision set forth on Exhibit G shall identify such amounts and report to the Settlement Fund Administrator and the Settling Distributors how such funds were used, including if used to pay attorneys' fees, investigation costs, litigation costs, or costs related to the operation and enforcement of this Agreement, respectively. It is the intent of the Parties that the reporting under this Section V.B.2 shall be available to the public. For the avoidance of doubt, (a) any amounts not identified under this Section V.B.2 as used to pay attorneys' fees, investigation costs, or litigation costs shall be included in the "Compensatory Restitution Amount" for purposes of Section VI.F and (b) Participating Subdivisions not listed on Exhibit G may only use monies from the Settlement Fund for purposes that qualify as Opioid Remediation.

### **C. Allocation of Settlement Fund.**

The allocation of the Settlement Fund allows for different approaches to be taken in different states, such as through a State-Subdivision Agreement. Given the uniqueness of States and their Subdivisions, Settling States and their Subdivisions are encouraged to enter into State-Subdivision Agreements in order to direct the allocation of their portion of the Settlement Fund. As set out below, the Settlement Fund Administrator will make an initial allocation to three (3) state-level sub-funds. The Settlement Fund Administrator will then, for each Settling State and its Participating Subdivisions, apply the terms of this Agreement and any relevant State-Subdivision Agreement, Statutory Trust, Allocation Statute, or voluntary redistribution of funds as set out below before disbursing the funds.

1. Base Payments. The Settlement Fund Administrator will allocate base payments under Section IV.D among the Settling States in proportion to their respective Overall Allocation Percentages. Base payments for each Settling State will then be allocated fifteen percent (15%) to its State Fund, seventy percent (70%) to its Abatement Accounts Fund, and fifteen percent (15%) to its Subdivision Fund. Amounts may be reallocated and will be distributed as provided in Section V.D.

2. Incentive Payments. The Settlement Fund Administrator will treat incentive payments under Section IV.F on a State-specific basis. Incentive payments for which a Settling State is eligible under Section IV.F will be allocated fifteen percent (15%) to its State Fund, seventy percent (70%) to its Abatement Accounts Fund, and fifteen percent (15%) to its Subdivision Fund. Amounts may be reallocated and will be distributed as provided in Section V.D.

3. Application of Adjustments. If a suspension, offset, or reduction under Section XII or Section XIII applies with respect to a Settling State, the suspension, offset, or reduction shall be applied proportionally to all amounts that would otherwise be apportioned and distributed to the State Fund, the Abatement Accounts Fund, and the Subdivision Fund for that State.

4. Settlement Fund Administrator. Prior to the Initial Participation Date, the Settling Distributors and the Enforcement Committee will agree to a detailed mechanism consistent with the foregoing for the Settlement Fund Administrator to follow in allocating, apportioning, and distributing payments, which shall then be appended hereto as Exhibit L.

5. Settlement Fund Administrator Costs. Any costs and fees associated with or arising out of the duties of the Settlement Fund Administrator as described in Exhibit L shall be paid from the interest accrued in the Settlement Fund Escrow and the Settlement Fund; *provided, however*, that if such accrued interest is insufficient to pay the entirety of any such costs and fees, Settling Distributors shall pay fifty percent (50%) of the additional amount and fifty percent (50%) shall be paid out of the Settlement Fund.

*D. Settlement Fund Reallocation and Distribution.*

As set forth below, within a particular Settling State's account, amounts contained in the Settlement Fund sub-funds may be reallocated and distributed per a State-Subdivision Agreement or other means. If the apportionment of amounts is not addressed and controlled under Section V.D.1 and Section V.D.2, then the default provisions of Section V.D.4 apply. It is not necessary that a State-Subdivision Agreement or other means of allocating funds pursuant to Section V.D.1 and Section V.D.2 address all of the Settlement Fund sub-funds. For example, a Statutory Trust might only address disbursements from a Settling State's Abatement Accounts Fund.

1. Distribution by State-Subdivision Agreement. If a Settling State has a State-Subdivision Agreement, amounts apportioned to that State's State Fund, Abatement Accounts Fund, and Subdivision Fund under Section V.C shall be reallocated and

distributed as provided by that agreement. Any State-Subdivision Agreement entered into after the Preliminary Agreement Date shall be applied only if it requires: (a) that all amounts be used for Opioid Remediation, except as allowed by Section V.B.2, and (b) that at least seventy percent (70%) of amounts be used solely for future Opioid Remediation.<sup>7</sup> For a State-Subdivision Agreement to be applied to the relevant portion of an Annual Payment, notice must be provided to the Settling Distributors and the Settlement Fund Administrator at least sixty (60) calendar days prior to the Payment Date.

2. Distribution by Allocation Statute. If a Settling State has an Allocation Statute and/or a Statutory Trust that addresses allocation or distribution of amounts apportioned to such State's State Fund, Abatement Accounts Fund, and/or Subdivision Fund and that, to the extent any or all such sub-funds are addressed, requires (1) all amounts to be used for Opioid Remediation, except as allowed by Section V.B.2, and (2) at least seventy percent (70%) of all amounts to be used solely for future Opioid Remediation,<sup>8</sup> then, to the extent allocation or distribution is addressed, the amounts apportioned to that State's State Fund, Abatement Accounts Fund, and Subdivision Fund under Section V.C shall be allocated and distributed as addressed and provided by the applicable Allocation Statute or Statutory Trust. For the avoidance of doubt, an Allocation Statute or Statutory Trust need not address all three (3) sub-funds that comprise the Settlement Fund, and if the applicable Allocation Statute or Statutory Trust does not address distribution of all or some of these three (3) sub-funds, the applicable Allocation Statute or Statutory Trust does not replace the default provisions described in Section V.D.4 of any such unaddressed fund. For example, if an Allocation Statute or Statutory Trust that meets the requirements of this Section V.D.2 only addresses funds restricted to abatement, then the default provisions in this Agreement concerning allocation among the three (3) sub-funds comprising the Settlement Fund and the distribution of the State Fund and Subdivision Fund for that State would still apply, while the distribution of the applicable State's Abatement Accounts Fund would be governed by the qualifying Allocation Statute or Statutory Trust.

3. Voluntary Redistribution. A Settling State may choose to reallocate all or a portion of its State Fund to its Abatement Accounts Fund. A Participating Subdivision included on Exhibit G may choose to reallocate all or a portion of its allocation from the Subdivision Fund to the State's Abatement Accounts Fund or to another Participating Subdivision. For a voluntary redistribution to be applied to the relevant portion of an Annual Payment, notice must be provided to the Settling Distributors and the Settlement Fund Administrator at least sixty (60) calendar days prior to the Payment Date.

4. Distribution in the Absence of a State-Subdivision Agreement, Allocation Statute, or Statutory Trust. If Section V.D.1 and Section V.D.2 do not apply, amounts

---

<sup>7</sup> Future Opioid Remediation includes amounts paid to satisfy any future demand by another governmental entity to make a required reimbursement in connection with the past care and treatment of a person related to the Alleged Harms.

<sup>8</sup> Future Opioid Remediation includes amounts paid to satisfy any future demand by another governmental entity to make a required reimbursement in connection with the past care and treatment of a person related to the Alleged Harms.

apportioned to that State's State Fund, Abatement Accounts Fund, and Subdivision Fund under Section V.C shall be distributed as follows:

a. Amounts apportioned to that State's State Fund shall be distributed to that State.

b. Amounts apportioned to that State's Abatement Accounts Fund shall be distributed consistent with Section V.E. Each Settling State shall submit to the Settlement Fund Administrator a designation of a lead state agency or other entity to serve as the single point of contact for that Settling State's funding requests from the Abatement Accounts Fund and other communications with the Settlement Fund Administrator. The designation of an individual entity is for administrative purposes only and such designation shall not limit funding to such entity or even require that such entity receive funds from this Agreement. The designated entity shall be the only entity authorized to request funds from the Settlement Fund Administrator to be disbursed from that Settling State's Abatement Accounts Fund. If a Settling State has established a Statutory Trust then that Settling State's single point of contact may direct the Settlement Fund Administrator to release the State's Abatement Accounts Fund to the Statutory Trust.

c. Amounts apportioned to that State's Subdivision Fund shall be distributed to Participating Subdivisions in that State included on Exhibit G per the Subdivision Allocation Percentage listed in Exhibit G. Section VII.I shall govern amounts that would otherwise be distributed to Non-Participating Subdivisions listed in Exhibit G. For the avoidance of doubt and notwithstanding any other provision in this Agreement, no Non-Participating Subdivision will receive any amount from the Settlement Fund, regardless of whether such Subdivision is included on Exhibit G.

d. Special Districts shall not be allocated funds from the Subdivision Fund, except through a voluntary redistribution allowed by Section V.D.3. A Settling State may allocate funds from its State Fund or Abatement Accounts Fund for Special Districts.

5. Restrictions on Distribution. No amounts may be distributed from the Subdivision Fund contrary to Section VII, *i.e.*, no amounts may be distributed directly to Non-Participating Subdivisions or to Later Participating Subdivisions to the extent such a distribution would violate Section VII.E through Section VII.H. Amounts allocated to the Subdivision Fund that cannot be distributed by virtue of the preceding sentence shall be distributed into the sub-account in the Abatement Accounts Fund for the Settling State in which the Subdivision is located, unless those payments are redirected elsewhere by a State-Subdivision Agreement described in Section V.D.1 or by an Allocation Statute or a Statutory Trust described in Section V.D.2.

E. *Provisions Regarding the Abatement Accounts Fund.*

1. State-Subdivision Agreement, Allocation Statute, and Statutory Trust Fund Provisions. A State-Subdivision Agreement, Allocation Statute, or Statutory Trust may govern the operation and use of amounts in that State's Abatement Accounts Fund so long as it complies with the requirements of Section V.D.1 or Section V.D.2, as applicable, and all direct payments to Subdivisions comply with Section VII.E through Section VII.H.

2. Absence of a State-Subdivision Agreement, Allocation Statute, or Statutory Trust. In the absence of a State-Subdivision Agreement, Allocation Statute, or Statutory Trust that addresses distribution, the Abatement Accounts Fund will be used solely for future Opioid Remediation<sup>9</sup> and the following shall apply with respect to a Settling State:

a. *Regional Remediation*.

(i) At least fifty percent (50%) of distributions for remediation from a State's Abatement Accounts Fund shall be annually allocated and tracked to the regional level. A Settling State may allow the Advisory Committee established pursuant to Section V.E.2.d to define its regions and assign regional allocations percentages. Otherwise, a Settling State shall (A) define its initial regions, which shall consist of one (1) or more General Purpose Subdivisions and which shall be designated by the state agency with primary responsibility for substance abuse disorder services employing, to the maximum extent practical, existing regions established in that State for opioid abuse treatment or other public health purposes; (B) assign initial regional allocation percentages to the regions based on the Subdivision Allocation Percentages in Exhibit G and an assumption that all Subdivisions included on Exhibit G will become Participating Subdivisions.

(ii) This minimum regional expenditure percentage is calculated on the Settling State's initial Abatement Accounts Fund allocation and does not include any additional amounts a Settling State has directed to its Abatement Accounts Fund from its State Fund, or any other amounts directed to the fund. A Settling State may dedicate more than fifty percent (50%) of its Abatement Accounts Fund to the regional expenditure and may annually adjust the percentage of its Abatement Accounts Fund dedicated to regional expenditures as long as the percentage remains above the minimum amount.

(iii) The Settling State (A) has the authority to adjust the definition of the regions, and (B) may annually revise the percentages

---

<sup>9</sup> Future Opioid Remediation includes amounts paid to satisfy any future demand by another governmental entity to make a required reimbursement in connection with the past care and treatment of a person related to the Alleged Harms.

allocated to each region to reflect the number of General Purpose Subdivisions in each region that are Non-Participating Subdivisions.

b. *Subdivision Block Grants.* Certain Subdivisions shall be eligible to receive regional allocation funds in the form of a block grant for future Opioid Remediation. A Participating Subdivision eligible for block grants is a county or parish (or in the case of States that do not have counties or parishes that function as political subdivisions, a city) that (1) does not contain a Litigating Subdivision or a Later Litigating Subdivision for which it has the authority to end the litigation through a release, bar or other action, (2) either (i) has a population of 400,000 or more or (ii) in the case of California has a population of 750,000 or more, and (3) has funded or otherwise managed an established health care or treatment infrastructure (*e.g.*, health department or similar agency). Each Subdivision eligible to receive block grants shall be assigned its own region.

c. *Small States.* Notwithstanding the provisions of Section V.E.2.a, Settling States with populations under four (4) million that do not have existing regions described in Section V.E.2.a shall not be required to establish regions. However, such a Settling State that contains one (1) or more Subdivisions eligible for block grants under Section V.E.2.c shall be divided regionally so that each block-grant eligible Subdivision is a region and the remainder of the state is a region.

d. *Advisory Committee.* The Settling State shall designate an Opioid Settlement Remediation Advisory Committee (the “*Advisory Committee*”) to provide input and recommendations regarding remediation spending from that Settling State’s Abatement Accounts Fund. A Settling State may elect to use an existing advisory committee or similar entity (created outside of a State-Subdivision Agreement or Allocation Statute); *provided, however*, the Advisory Committee or similar entity shall meet the following requirements:

(i) Written guidelines that establish the formation and composition of the Advisory Committee, terms of service for members, contingency for removal or resignation of members, a schedule of meetings, and any other administrative details;

(ii) Composition that includes at least an equal number of local representatives as state representatives;

(iii) A process for receiving input from Subdivisions and other communities regarding how the opioid crisis is affecting their communities, their abatement needs, and proposals for abatement strategies and responses; and

(iv) A process by which Advisory Committee recommendations for expenditures for Opioid Remediation will be made to and considered by the appropriate state agencies.

3. Abatement Accounts Fund Reporting. The Settlement Fund Administrator shall track and assist in the report of remediation disbursements as agreed to among the Settling Distributors and the Enforcement Committee.

F. *Nature of Payment.* Each of the Settling Distributors, the Settling States, and the Participating Subdivisions acknowledges and agrees that notwithstanding anything to the contrary in this Agreement, including, but not limited to, the scope of the Released Claims:

1. It has entered into this Agreement to avoid the delay, expense, inconvenience, and uncertainty of further litigation;

2. (a) The Settling States and Participating Subdivisions sought compensatory restitution (within the meaning of 26 U.S.C. § 162(f)(2)(A)) as damages for the Alleged Harms allegedly suffered by the Settling States and Participating Subdivisions; (b) the Compensatory Restitution Amount is no greater than the amount, in the aggregate, of the Alleged Harms allegedly suffered by the Settling States and Participating Subdivisions; and (c) the portion of the Compensatory Restitution Amount received by each Settling State or Participating Subdivision is no greater than the amount of the Alleged Harms allegedly suffered by such Settling State or Participating Subdivision;

3. The payment of the Compensatory Restitution Amount by the Settling Distributors constitutes, and is paid for, compensatory restitution (within the meaning of 26 U.S.C. § 162(f)(2)(A)) for alleged damage or harm (as compensation for alleged damage or harm arising out of alleged bodily injury) allegedly caused by the Settling Distributors;

4. The Compensatory Restitution Amount is being paid as compensatory restitution (within the meaning of 26 U.S.C. § 162(f)(2)(A)) in order to restore, in whole or in part, the Settling States and Participating Subdivisions to the same position or condition that they would be in had the Settling States and Participating Subdivisions not suffered the Alleged Harms; and

5. For the avoidance of doubt: (a) no portion of the Compensatory Restitution Amount represents reimbursement to any Settling State or Participating Subdivision or other person or entity for the costs of any investigation or litigation, (b) the entire Compensatory Restitution Amount is properly characterized as described in Section V.F., and (c) no portion of the Compensatory Restitution Amount constitutes disgorgement or is properly characterized as the payment of statutory or other fines, penalties, punitive damages, or other punitive assessments.

## **VI. Enforcement**

A. *Enforceability.* This Agreement is enforceable only by the Settling States and the Settling Distributors; *provided, however*, that Released Entities may enforce Section XI and Participating Subdivisions listed on Exhibit G have the enforcement rights described in Section VI.D. Except to the extent allowed by the Injunctive Relief Terms, Settling States and Participating Subdivisions shall not have enforcement rights with respect to either the terms of



this Agreement that apply only to or in other States or any Consent Judgment entered into by another Settling State. Participating Subdivisions shall not have enforcement rights against the Settling Distributors with respect to this Agreement or any Consent Judgment except that Participating Subdivisions listed on Exhibit G shall have enforcement rights as set forth herein as to payments that would be allocated to the Subdivision Fund or Abatement Accounts Fund pursuant to Section V; *provided, however*, that each Settling State shall allow Participating Subdivisions in such Settling State to notify it of any perceived violations of this Agreement or the applicable Consent Judgment.

B. *Jurisdiction.* The Settling Distributors consent to the jurisdiction of the court in which each Settling State files its Consent Judgment, limited to resolution of disputes identified in Section VI.F.1 for resolution in that court.

C. *Specific Terms Dispute Resolution.*

1. Any dispute that is addressed by the provisions set forth in the Injunctive Relief Terms shall be resolved as provided therein.

2. In the event that Settling Distributors believe that the eight-five percent (85%) threshold established in Section V.B.1 is not being satisfied, any Party may request that the Settling Distributors and Enforcement Committee meet and confer regarding the use of funds to implement Section V.B.1. The completion of such meet-and-confer process is a precondition to further action regarding any such dispute. Further action concerning Section V.B.1 shall: (i) be limited to the Settling Distributors seeking to reduce their Annual Payments by no more than five percent (5%) of the difference between the actual amount of Opioid Remediation and the eighty-five percent (85%) threshold established in Section V.B.1; (ii) only reduce Annual Payments to those Settling States and their Participating Subdivisions that are below the eighty-five percent (85%) threshold established in Section V.B.1; and (iii) not reduce Annual Payments restricted to future Opioid Remediation.

D. *State-Subdivision Enforcement.*

1. A Subdivision shall not have enforcement rights against a Settling State in which it is located with respect to this Agreement or any Consent Judgment except that a Participating Subdivision listed on Exhibit G shall have enforcement rights (a) as provided for in a State-Subdivision Agreement, Allocation Statute, or Statutory Trust with respect to intrastate allocation or (b) in the absence of a State-Subdivision Agreement, Allocation Statute, or Statutory Trust, to allegations that (i) the Settling State's use of Abatement Accounts Fund monies were not used for uses similar to or in the nature of those uses contained in Exhibit E; or (ii) a Settling State failed to pay funds directly from the Abatement Accounts Fund to a Participating Subdivision eligible to receive a block grant pursuant to Section V.E.2.b.

2. A Settling State shall have enforcement rights against a Participating Subdivision located in its territory (a) as provided for in a State-Subdivision Agreement, Allocation Statute, or Statutory Trust; or (b) in the absence of a State-Subdivision

Agreement, Allocation Statute, or Statutory Trust, to allegations that the Participating Subdivisions' uses of Abatement Accounts Fund monies were not used for purposes similar to or in the nature of those uses contained in Exhibit E.

3. As between Settling States and Participating Subdivisions, the above rights are contractual in nature and nothing herein is intended to limit, restrict, change or alter any other existing rights under law.

E. *Subdivision Distributor Payment Enforcement.* A Participating Subdivision listed on Exhibit G shall have the same right as a Settling State pursuant to Section VI.F.2.a(v) to seek resolution regarding the failure by a Settling Distributor to make its allocable share of an Annual Payment in a Payment Year.

F. *Other Terms Regarding Dispute Resolution.*

1. Except to the extent provided by Section VI.C or Section VI.F.2, all disputes shall be resolved in either the court that entered the relevant Consent Judgment or, if no such Consent Judgment was entered, a state or territorial court with jurisdiction located wherever the seat of the relevant state government is located.

a. State court proceedings shall be governed by the rules and procedures of the relevant forum.

b. For the avoidance of doubt, disputes to be resolved in state court include, but are not limited to, the following:

(i) disputes concerning whether expenditures qualify as Opioid Remediation;

(ii) disputes between a Settling State and its Participating Subdivisions as provided by Section VI.D, except to the extent the State-Subdivision Agreement provides for other dispute resolution mechanisms. For the avoidance of doubt, disputes between a Settling State and any Participating Subdivision shall not be considered National Disputes;

(iii) whether this Agreement and relevant Consent Judgment are binding under state law;

(iv) the extent of the Attorney General's or other participating entity's authority under state law, including the extent of the authority to release claims;

(v) whether the definition of a Bar, a Case-Specific Resolution, Final Order, lead state agency as described in Section V.D.4.b, Later Litigating Subdivision, Litigating Subdivision, or Threshold Motion have been met; and

(vi) all other disputes not specifically identified in Section VI.C or Section VI.F.2.

c. Any Party may request that the National Arbitration Panel provide an interpretation of any provision of the settlement that is relevant to the state court determination, and the National Arbitration Panel shall make reasonable best efforts to supply such interpretation within the earlier of thirty (30) calendar days or the time period required by the state court proceedings. Any Party may submit that interpretation to the state court to the extent permitted by, and for such weight provided by, the state court's rules and procedures. If requested by a Party, the National Arbitration Panel shall request that its interpretation be accepted in the form of an *amicus curiae* brief, and any attorneys' fees and costs for preparing any such filing shall be paid for by the requesting Party.

2. National Disputes involving a Settling State, a Participating Subdivision that has enforcement rights pursuant to Section VI.A, and/or a Settling Distributor shall be resolved by the National Arbitration Panel.

a. National Disputes are disputes that are not addressed by Section VI.C, and which are exceptions to Section VI.F.1's presumption of resolution in state courts because they involve issues of interpretation of terms contained in this Agreement applicable to all Settling States without reference to a particular State's law. Disputes between a Settling State and any Participating Subdivision shall not be considered National Disputes. National Disputes are limited to the following:

(i) the amount of offset and/or credit attributable to Non-Settling States or the Tribal/W. Va. Subdivision Credit;

(ii) issues involving the scope and definition of Product;

(iii) interpretation and application of the terms "Covered Conduct," "Released Entities," and "Released Claims";

(iv) the allocation of payments among Settling Distributors as described in Section IV.I;

(v) the failure by a Settling Distributor to pay its allocable share of the Annual Payment or of the Additional Restitution Amount in a Payment Year, but for the avoidance of doubt, disputes between a Settling Distributor and a Settling State over the amounts owed only to that state that do not affect any other Settling State shall not be considered National Disputes;

(vi) the interpretation and application of the significant financial constraint provision in Section IV.K, including, without limitation, eligibility for and amount of deferrals for any given year, time for repayment, and compliance with restrictions during deferral term;

(vii) the interpretation and application of the prepayment provisions as described in Section IV.J;

(viii) the interpretation and application of any most-favored-nation provision in Section XIV.E;

(ix) questions regarding the performance and/or removal of the Settlement Fund Administrator;

(x) replacement of the Monitor, as provided in the Injunctive Relief Terms;

(xi) disputes involving liability of successor entities;

(xii) disputes that require a determination of the sufficiency of participation in order to qualify for Incentive Payments A, B, or C, as well as disputes over qualification for Participation Tiers;

(xiii) disputes involving a Releasor's compliance with, and the appropriate remedy under, Section XI.B.I.A.3;

(xiv) disputes requiring the interpretation of Agreement terms that are national in scope or impact, which shall mean disputes requiring the interpretation of Agreement terms that (i) concretely affect four (4) or more Settling States; and (ii) do not turn on unique definitions and interpretations under state law; and

(xv) any dispute subject to resolution under Section VI.F.1 but for which all parties to the dispute agree to arbitration before the National Arbitration Panel under the provisions of this Section VI.F.2.

b. The National Arbitration Panel shall be comprised of three (3) arbitrators. One (1) arbitrator shall be chosen by the Settling Distributors, one (1) arbitrator shall be chosen by the Enforcement Committee with due input from Participating Subdivisions listed on Exhibit G, and the third arbitrator shall be agreed upon by the first two (2) arbitrators. The membership of the National Arbitration Panel is intended to remain constant throughout the term of this Agreement, but in the event that replacements are required, the retiring arbitrator shall be replaced by the party that selected him/her.

c. The National Arbitration Panel shall make reasonable best efforts to decide all matters within one hundred eighty (180) calendar days of filing, and in no event shall it take longer than one (1) year.

d. The National Arbitration Panel shall conduct all proceedings in a reasonably streamlined process consistent with an opportunity for the parties to be heard. Issues shall be resolved without the need for live witnesses where feasible,

and with a presumption in favor of remote participation to minimize the burdens on the parties.

e. To the extent allowed under state law, a Settling State, a Participating Subdivision that has enforcement rights pursuant to Section VI.A, and (at any party's request) the National Arbitration Panel may certify to an appropriate state court any question of state law. The National Arbitration Panel shall be bound by a final state court determination of such a certified question. The time period for the arbitration shall be tolled during the course of the certification process.

f. The arbitrators will give due deference to any authoritative interpretation of state law, including any declaratory judgment or similar relief obtained by a Settling State, a Participating Subdivision that has enforcement rights pursuant to Section VI.A, or Settling Distributor on a state law issue.

g. The decisions of the National Arbitration Panel shall be binding on Settling States, Participating Subdivisions, Settling Distributors, and the Settlement Fund Administrator. In any proceeding before the National Arbitration Panel involving a dispute between a Settling State and one or more Settling Distributors whose resolution could prejudice the rights of a Participating Subdivision(s) in that Settling State, such Participating Subdivision(s) shall be allowed to file a statement of view in the proceeding.

h. Nothing herein shall be construed so as to limit or otherwise restrict a State from seeking injunctive or other equitable relief in state court to protect the health, safety, or welfare of its citizens.

i. Each party shall bear its own costs in any arbitration or court proceeding arising under this Section VI. The costs for the arbitrators on the National Arbitration Panel shall be divided and paid equally by the disputing sides for each individual dispute, *e.g.*, a dispute between a Settling Distributor and Settling States/Participating Subdivisions shall be split fifty percent (50%) by the Settling Distributor and fifty percent (50%) by the Settling States/Participating Subdivisions that are parties to the dispute; a dispute between a Settling State and a Participating Subdivision shall be split fifty percent (50%) by the Settling State that is party to the dispute and fifty percent (50%) by any Participating Subdivisions that are parties to the dispute.

3. Prior to initiating an action to enforce pursuant to this Section VI.F, the complaining party must:

a. Provide written notice to the Enforcement Committee of its complaint, including the provision of the Consent Judgment and/or Agreement that the practice appears to violate, as well as the basis for its interpretation of the disputed provision. The Enforcement Committee shall establish a reasonable process and timeline for obtaining additional information from the involved

parties; *provided, however*, that the date the Enforcement Committee establishes for obtaining additional information from the parties shall not be more than forty-five (45) calendar days following the notice. The Enforcement Committee may advise the involved parties of its views on the complaint and/or seek to resolve the complaint informally.

b. Wait to commence any enforcement action until thirty (30) calendar days after the date that the Enforcement Committee establishes for obtaining additional information from the involved parties.

4. If the parties to a dispute cannot agree on the proper forum for resolution of the dispute under the provisions of Section VI.F.1 or Section VI.F.2, a committee comprising the Enforcement Committee and sufficient representatives of the Settling Distributors such that the members of the Enforcement Committee have a majority of one (1) member will determine the forum where the dispute will be initiated within twenty-eight (28) calendar days of receiving notification of the dispute relating to the proper forum. The forum identified by such committee shall be the sole forum for litigating the issue of which forum will hear the substantive dispute, and the committee's identification of such forum in the first instance shall not be entitled to deference by the forum selected.

G. *No Effect.* Nothing in this Agreement shall be interpreted to limit the Settling State's Civil Investigative Demand ("*CID*") or investigative subpoena authority, to the extent such authority exists under applicable state law and the *CID* or investigative subpoena is issued pursuant to such authority, and Settling Distributors reserve all of their rights in connection with a *CID* or investigative subpoena issued pursuant to such authority.

## **VII. Participation by Subdivisions**

A. *Notice.* No later than fifteen (15) calendar days after the Preliminary Agreement Date, the Settling States, with the cooperation of the Settling Distributors, shall send individual written notice of the opportunity to participate in this Agreement and the requirements of participation to all Subdivisions in the Settling States that are (1) Litigating Subdivisions or (2) Non-Litigating Subdivisions listed on Exhibit G. The costs of the written notice to such Subdivisions shall be paid for by the Settling Distributors. The Settling States, with the cooperation of the Settling Distributors, may also provide general notice reasonably calculated to alert Non-Litigating Subdivisions in the Settling States to this Agreement, the opportunity to participate in it, and the requirements for participation. Such notice may include publication and other standard forms of notification, as well as notice to national state and county organizations such as the National Association of Counties and the National League of Cities. The notice will include that the deadline for becoming an Initial Participating Subdivision is the Initial Participation Date. Nothing contained herein shall preclude a Settling State from providing further notice to or otherwise contacting any of its Subdivisions about becoming a Participating Subdivision, including beginning any of the activities described in this paragraph prior to the Preliminary Agreement Date.

B. *Requirements for Becoming a Participating Subdivision—Non-Litigating Subdivisions.* A Non-Litigating Subdivision in a Settling State may become a Participating

Subdivision by returning an executed Subdivision Settlement Participation Form to the Settlement Fund Administrator specifying (1) that the Subdivision agrees to the terms of this Agreement pertaining to Subdivisions, (2) that the Subdivision releases all Released Claims against all Released Entities, (3) that the Subdivision agrees to use monies it receives, if any, from the Settlement Fund pursuant to the applicable requirements of Section V; *provided, however*, that Non-Litigating Subdivisions may only use monies originating from the Settlement Fund for purposes that qualify as Opioid Remediation, and (4) that the Subdivision submits to the jurisdiction of the court where the applicable Consent Judgment is filed for purposes limited to that court's role under this Agreement. The required Subdivision Settlement Participation Form is attached as Exhibit K.

C. *Requirements for Becoming a Participating Subdivision—Litigating Subdivisions/Later Litigating Subdivisions.* A Litigating Subdivision or Later Litigating Subdivision in a Settling State may become a Participating Subdivision by returning an executed Subdivision Settlement Participation Form to the Settlement Fund Administrator and upon prompt dismissal with prejudice of its lawsuit. A Settling State may require each Litigating Subdivision in that State to specify on the Subdivision Settlement Participation Form whether its counsel has waived any contingency fee contract with that Participating Subdivision and whether, if eligible, it intends to seek fees pursuant to Exhibit R. The Settlement Fund Administrator shall provide quarterly reports of this information to the parties organized by Settling State. A Litigating Subdivision or Later Litigating Subdivision may not become a Participating Subdivision after the completion of opening statements in a trial of the lawsuit it brought that includes a Released Claim against a Released Entity.

D. *Initial Participating Subdivisions.* A Subdivision qualifies as an Initial Participating Subdivision if it meets the applicable requirements for becoming a Participating Subdivision set forth in Section VII.B or Section VII.C by the Initial Participation Date. All Subdivision Settlement Participation Forms shall be held in escrow by the Settlement Fund Administrator until the Reference Date.

E. *Later Participating Subdivisions.* A Subdivision that is not an Initial Participating Subdivision may become a Later Participating Subdivision by meeting the applicable requirements for becoming a Participating Subdivision set forth in Section VII.B or Section VII.C after the Initial Participation Date and by agreeing to be subject to the terms of a State-Subdivision Agreement (if any) or any other structure adopted or applicable pursuant to Section V.D or Section V.E. The following provisions govern what a Later Participating Subdivision can receive (but do not apply to Initial Participating Subdivisions):

1. Except as provided in Section IV.C, a Later Participating Subdivision shall not receive any share of any Annual Payment due before it became a Participating Subdivision.

2. A Later Participating Subdivision that becomes a Participating Subdivision after July 15, 2022 shall receive seventy-five percent (75%) of the share of future base or incentive payments that it would have received had it become a Later Participating Subdivision prior to that date (unless the Later Participating Subdivision is subject to Section VII.E.3 or Section VII.E.4).

3. A Later Participating Subdivision that, after the Initial Participation Date, maintains a lawsuit for a Released Claim(s) against a Released Entity and has judgment entered against it on every such Claim before it became a Participating Subdivision (other than a consensual dismissal with prejudice) shall receive fifty percent (50%) of the share of future base or incentive payments that it would have received had it become a Later Participating Subdivision prior to such judgment; *provided, however*, that if the Subdivision appeals the judgment and the judgment is affirmed with finality before the Subdivision becomes a Participating Subdivision, the Subdivision shall not receive any share of any base payment or incentive payments.

4. A Later Participating Subdivision that becomes a Participating Subdivision while a Bar or Case-Specific Resolution involving a different Subdivision exists in its State shall receive twenty-five percent (25%) of the share of future base or incentive payments that it would have received had it become a Later Participating Subdivision without such Bar or Case-Specific Resolution.

F. *No Increase in Payments.* Amounts to be received by Later Participating Subdivisions shall not increase the payments due from the Settling Distributors.

G. *Ineligible Subdivisions.* Subdivisions in Non-Settling States and Prior Litigating Subdivisions are not eligible to be Participating Subdivisions.

H. *Non-Participating Subdivisions.* Non-Participating Subdivisions shall not directly receive any portion of any Annual Payment, including from the State Fund and direct distributions from the Abatement Accounts Fund; however, a Settling State may choose to fund future Opioid Remediation that indirectly benefits Non-Participating Subdivisions.

I. *Unpaid Allocations to Later Participating Subdivisions and Non-Participating Subdivisions.* Any base payment and incentive payments allocated pursuant to Section V.D to a Later Participating Subdivision or Non-Participating Subdivision that cannot be paid pursuant to this Section VII, including the amounts that remain unpaid after the reductions required by Section VII.E.2 through Section VII.E.4, will be allocated to the Abatement Accounts Fund for the Settling State in which the Subdivision is located, unless those payments are redirected elsewhere by a State-Subdivision Agreement or by a Statutory Trust.

## **VIII. Condition to Effectiveness of Agreement and Filing of Consent Judgment**

A. *Determination to Proceed With Settlement.*

1. The Settling States shall confer with legal representatives of the Participating Subdivisions listed on Exhibit G and inform the Settling Distributors no later than fifteen (15) calendar days prior to the Reference Date whether there is sufficient participation to proceed with this Agreement. Within seven (7) calendar days of informing the Settling Distributors that there is sufficient participation to proceed, the Settling States will deliver all signatures and releases required by the Agreement to be provided by the Settling States to the Settling Distributors.



2. If the Settling States inform Settling Distributors that there is sufficient participation, the Settling Distributors will then determine on or before the Reference Date whether there is sufficient State participation and sufficient resolution of the Claims of the Litigating Subdivisions in the Settling States (through participation under Section VII, Case-Specific Resolution(s) and Bar(s)) to proceed with this Agreement. The determination shall be in the sole discretion of the Settling Distributors and may be based on any criteria or factors deemed relevant by the Settling Distributors.

B. *Notice by Settling Distributors.* On or before the Reference Date, the Settling Distributors shall inform the Settling States of their determination pursuant to Section VIII.A. If the Settling Distributors determine to proceed, the Parties will proceed to file the Consent Judgments and the obligations in the Subdivision Settlement Participation Forms will be effective and binding as of the Reference Date. If the Settling Distributors determine not to proceed, this Agreement will have no further effect, any amounts placed in escrow for Payment Year 1, including funds referenced in Section IV.C.1, Section IX, Section X, and Exhibit M, shall be returned to the Settling Distributors, and all releases (including those contained in Subdivision Settlement Participation Forms) and other commitments or obligations contained herein or in Subdivision Settlement Participation Forms will be void.

C. *Determination of the Participation Tier.*

1. On the Reference Date, *provided* that Settling Distributors determine to proceed with this Agreement, the Settlement Fund Administrator shall determine the Participation Tier. The criteria used to determine the Participation Tier are set forth in Exhibit H. Any disputes as to the determination of the Participation Tier shall be decided by the National Arbitration Panel.

2. The Participation Tier shall be redetermined by the Settlement Fund Administrator annually as of the Payment Date, beginning with Payment Year 3, pursuant to the criteria set forth in Exhibit H.

3. After Payment Year 6, the Participation Tier cannot move higher, unless this restriction is waived by the Settling Distributors.

4. In the event that a Participation Tier redetermination moves the Participation Tier higher, and that change is in whole or in part as a result of the post-Reference Date enactment of a Bar and there is later a Revocation Event with respect to such Bar, then on the next Payment Date that is at least one hundred eighty (180) calendar days after the Revocation Event, the Participation Tier shall move down to the Participation Tier that would have applied had the Bar never been enacted, unless the Bar is reinstated or all Subdivisions affected by the Revocation Event become Participating Subdivisions within one hundred eighty (180) calendar days of the Revocation Event. This is the sole circumstance in which, on a nationwide basis, the Participation Tier can move down.

5. In the event that there is a post-Reference Date Revocation Event with respect to a Bar that was enacted in a Settling State prior to the Reference Date, then, on

the next Payment Date that is at least one hundred eighty (180) calendar days after the Revocation Event, unless the Bar is reinstated or all Subdivisions affected by the Revocation Event become Participating Subdivisions within one hundred eighty (180) calendar days of the Revocation Event, the Participation Tier shall decrease – solely for the State in which the Revocation Event occurred – to the Participation Tier commensurate with the percentage of Litigating Subdivisions in that State that are Participating Subdivisions and the percentage of Non-Litigating Subdivisions that are both Primary Subdivisions and Participating Subdivisions, according to the criteria set forth in Exhibit G, except that the calculations shall be performed as to that State alone. For the avoidance of doubt and solely for the calculation in this subparagraph, the Settling States Column of Exhibit H shall play no role. This is the sole circumstance in which one Settling State will have a different Participation Tier than other Settling States.

6. The redetermination of the Participation Tier under Section VIII.C.2 shall not affect payments already made or suspensions, offsets, or reductions already applied.

## **IX. Additional Restitution**

A. *Additional Restitution Amount.* Pursuant to the schedule set forth in Exhibit M and subject to the reduction specified in Section IX.B, the Settling Distributors shall pay an Additional Restitution Amount to the Settling States listed in Exhibit N. Such funds shall be paid, on the schedule set forth on Exhibit M, on the Payment Date for each relevant Payment Year to such Settling States as allocated by the Settlement Fund Administrator pursuant to Exhibit N.

B. *Reduction of Additional Restitution Amount.* In the event that any Non-Settling States appear on Exhibit N, the amounts owed by Settling Distributors pursuant to this Section IX shall be reduced by the allocations set forth on Exhibit N for any such Non-Settling States.

C. *Use of Funds.* All funds paid as an Additional Restitution Amount shall be part of the Compensatory Restitution Amount, shall be used for Opioid Remediation, except as allowed by Section V.B.2, and shall be governed by the same requirements as specified in Section V.F.

## **X. Plaintiffs' Attorneys' Fees and Costs**

The Agreement on Attorneys' Fees, Expenses and Costs is set forth in Exhibit R and incorporated herein by reference. The Agreement on the State Outside Counsel Fee Fund and Agreement on the State Cost Fund Administration are set forth in Exhibit S and Exhibit T, respectively, and are incorporated herein by reference.

## **XI. Release**

A. *Scope.* As of the Effective Date, the Released Entities are hereby released and forever discharged from all of the Releasors' Released Claims. Each Settling State (for itself and its Releasors) and Participating Subdivision hereby absolutely, unconditionally, and irrevocably covenants not to bring, file, or claim, or to cause, assist or permit to be brought, filed, or claimed, or to otherwise seek to establish liability for any Released Claims against any Released Entity in

any forum whatsoever. The releases provided for in this Agreement are intended by the Parties to be broad and shall be interpreted so as to give the Released Entities the broadest possible bar against any liability relating in any way to Released Claims and extend to the full extent of the power of each Settling State and its Attorney General to release claims. This Agreement shall be a complete bar to any Released Claim.

B. *Claim-Over and Non-Party Settlement.*

1. It is the intent of the Parties that:
  - a. Released Entities should not seek contribution or indemnification (other than pursuant to an insurance contract), from other parties for their payment obligations under this Agreement;
  - b. the payments made under this Agreement shall be the sole payments made by the Released Entities to the Releasors involving, arising out of, or related to Covered Conduct (or conduct that would be Covered Conduct if engaged in by a Released Entity);
  - c. Claims by Releasors against non-Parties should not result in additional payments by Released Entities, whether through contribution, indemnification or any other means; and
  - d. the Agreement meets the requirements of the Uniform Contribution Among Joint Tortfeasors Act and any similar state law or doctrine that reduces or discharges a released party's liability to any other parties.

The provisions of this Section XI.B are intended to be implemented consistent with these principles. This Agreement and the releases and dismissals provided for herein are made in good faith.

2. No Released Entity shall seek to recover for amounts paid under this Agreement based on indemnification, contribution, or any other theory from a manufacturer, pharmacy, hospital, pharmacy benefit manager, health insurer, third-party vendor, trade association, distributor, or health care practitioner; *provided* that a Released Entity shall be relieved of this prohibition with respect to any entity that asserts a Claim-Over against it. For the avoidance of doubt, nothing herein shall prohibit a Released Entity from recovering amounts owed pursuant to insurance contracts.
3. To the extent that, on or after the Reference Date, any Releasor enters into a Non-Party Settlement, including in any bankruptcy case or through any plan of reorganization (whether individually or as a class of creditors), the Releasor will include (or in the case of a Non-Party Settlement made in connection with a bankruptcy case, will cause the debtor to include), unless prohibited from doing so under applicable law, in the Non-Party Settlement a prohibition on contribution or indemnity of any kind substantially equivalent to that required from the Settling Distributors in Section XI.B.2, or a release from such Non-Released Entity in favor of the Released Entities (in a form equivalent to the releases contained in this Agreement) of any Claim-Over. The obligation to obtain

the prohibition and/or release required by this subsection is a material term of this Agreement.

4. In the event that any Releasor obtains a judgment with respect to Non-Party Covered Conduct against a Non-Released Entity that does not contain a prohibition like that described in Section XI.B.3, or any Releasor files a Non-Party Covered Conduct Claim against a Non-Released Entity in bankruptcy or a Releasor is prevented for any reason from obtaining a prohibition/release in a Non-Party Settlement as provided in Section XI.B.3, and such Non-Released Entity asserts a Claim-Over against a Released Entity, the Released Entity shall be relieved of the prohibition in Section XI.B.2 with respect to that Non-Released Entity and that Releasor and the Settling Distributors shall take the following actions to ensure that the Released Entities do not pay more with respect to Covered Conduct to Releasors or to Non-Released Entities than the amounts owed under this Settlement Agreement by the Settling Distributors:

a. Settling Distributors shall notify that Releasor of the Claim-Over within sixty (60) calendar days of the assertion of the Claim-Over or sixty (60) calendar days of the Effective Date of this Settlement Agreement, whichever is later;

b. Settling Distributors and that Releasor shall meet and confer concerning the means to hold Released Entities harmless and ensure that they are not required to pay more with respect to Covered Conduct than the amounts owed by Settling Distributors under this Agreement;

c. That Releasor and Settling Distributors shall take steps sufficient and permissible under the law of the State of the Releasor to hold Released Entities harmless from the Claim-Over and ensure Released Entities are not required to pay more with respect to Covered Conduct than the amounts owed by Settling Distributors under this Agreement. Such steps may include, where permissible:

(i) Filing of motions to dismiss or such other appropriate motion by Settling Distributors or Released Entities, and supported by Releasors, in response to any claim filed in litigation or arbitration;

(ii) Reduction of that Releasors' Claim and any judgment it has obtained or may obtain against such Non-Released Entity by whatever amount or percentage is necessary to extinguish such Claim-Over under applicable law, up to the amount that Releasor has obtained, may obtain, or has authority to control from such Non-Released Entity;

(iii) Placement into escrow of funds paid by the Non-Released Entities such that those funds are available to satisfy the Claim-Over;

(iv) Return of monies paid by Settling Distributors to that Releasor under this Settlement Agreement to permit satisfaction of a

judgment against or settlement with the Non-Released Entity to satisfy the Claim-Over;

(v) Payment of monies to Settling Distributors by that Releasor to ensure they are held harmless from such Claim-Over, up to the amount that Releasor has obtained, may obtain, or has authority to control from such Non-Released Entity;

(vi) Credit to the Settling Distributors under this Agreement to reduce the overall amounts to be paid under the Agreement such that they are held harmless from the Claim-Over; and

(vii) Such other actions as that Releasor and Settling Distributors may devise to hold Settling Distributors harmless from the Claim-Over.

d. The actions of that Releasor and Settling Distributors taken pursuant to paragraph (c) must, in combination, ensure Settling Distributors are not required to pay more with respect to Covered Conduct than the amounts owed by Settling Distributors under this Agreement.

e. In the event of any dispute over the sufficiency of the actions taken pursuant to paragraph (c), that Releasor and the Settling Distributors may seek review by the National Arbitration Panel, provided that, if the parties agree, such dispute may be heard by the state court where the relevant Consent Judgment was filed. The National Arbitration Panel shall have authority to require Releasors to implement a remedy that includes one or more of the actions specified in paragraph (c) sufficient to hold Released Entities fully harmless. In the event that the Panel's actions do not result in Released Entities being held fully harmless, Settling Distributors shall have a claim for breach of this Agreement by Releasors, with the remedy being payment of sufficient funds to hold Settling Distributors harmless from the Claim-Over. For the avoidance of doubt, the prior sentence does not limit or eliminate any other remedy that Settling Distributors may have.

5. To the extent that the Claim-Over is based on a contractual indemnity, the obligations under Section XI.B.4 shall extend solely to a Non-Party Covered Conduct Claim against a pharmacy, clinic, hospital or other purchaser or dispenser of Products, a manufacturer that sold Products, a consultant, and/or a pharmacy benefit manager or other third-party payor. Each Settling Distributor shall notify the Settling States, to the extent permitted by applicable law, in the event that any of these types of Non-Released Entity asserts a Claim-Over arising out of contractual indemnity against it.

C. *Indemnification and Contribution Prohibited.* No Released Entity shall seek to recover for amounts paid under this Agreement based on indemnification, contribution, or any other theory, from a manufacturer, pharmacy, hospital, pharmacy benefit manager, health insurer, third-party vendor, trade association, distributor, or health care practitioner. For the

avoidance of doubt, nothing herein shall prohibit a Released Entity from recovering amounts owed pursuant to insurance contracts.

D. *General Release.* In connection with the releases provided for in this Agreement, each Settling State (for itself and its Releasers) and Participating Subdivision expressly waives, releases, and forever discharges any and all provisions, rights, and benefits conferred by any law of any State or territory of the United States or other jurisdiction, or principle of common law, which is similar, comparable, or equivalent to § 1542 of the California Civil Code, which reads:

**General Release; extent.** A general release does not extend to claims that the creditor or releasing party does not know or suspect to exist in his or her favor at the time of executing the release and that if known by him or her, would have materially affected his or her settlement with the debtor or released party.

A Releaser may hereafter discover facts other than or different from those which it knows, believes, or assumes to be true with respect to the Released Claims, but each Settling State (for itself and its Releasers) and Participating Subdivision hereby expressly waives and fully, finally, and forever settles, releases and discharges, upon the Effective Date, any and all Released Claims that may exist as of such date but which Releasers do not know or suspect to exist, whether through ignorance, oversight, error, negligence or through no fault whatsoever, and which, if known, would materially affect the Settling States' decision to enter into this Agreement or the Participating Subdivisions' decision to participate in this Agreement.

E. *Assigned Interest Waiver.* To the extent that any Settling State has any direct or indirect interest in any rights of a third-party that is a debtor under the Bankruptcy Code as a result of a claim arising out of Covered Conduct by way of assignment or otherwise, including as a result of being the beneficiary of a trust or other distribution entity, to assert claims against a Settling Distributor (whether derivatively or otherwise), under any legal or equitable theory, including for indemnification, contribution, or subrogation, such Settling State waives the right to assert any such claim, or to receive a distribution or any benefit on account of such claim and such claim, distribution, or benefit shall be deemed assigned to such Settling Distributor.

F. *Res Judicata.* Nothing in this Agreement shall be deemed to reduce the scope of the res judicata or claim preclusive effect that the settlement memorialized in this Agreement, and/or any Consent Judgment or other judgment entered on this Agreement, gives rise to under applicable law.

G. *Representation and Warranty.* The signatories hereto on behalf of their respective Settling States expressly represent and warrant that they have (or have obtained, or will obtain no later than the Initial Participation Date) the authority to settle and release, to the maximum extent of the State's power, all Released Claims of (1) their respective Settling States, (2) all past and present executive departments, state agencies, divisions, boards, commissions and instrumentalities with the regulatory authority to enforce state and federal controlled substances acts, and (3) any of their respective Settling State's past and present executive departments, agencies, divisions, boards, commissions and instrumentalities that have the authority to bring Claims related to Covered Conduct seeking money (including abatement and/or remediation) or

revocation of a pharmaceutical distribution license. For the purposes of clause (3) above, executive departments, agencies, divisions, boards, commissions, and instrumentalities are those that are under the executive authority or direct control of the State's Governor. Also for the purposes of clause (3), a release from a State's Governor is sufficient to demonstrate that the appropriate releases have been obtained.

H. *Effectiveness.* The releases set forth in this Agreement shall not be impacted in any way by any dispute that exists, has existed, or may later exist between or among the Releasors. Nor shall such releases be impacted in any way by any current or future law, regulation, ordinance, or court or agency order limiting, seizing, or controlling the distribution or use of the Settlement Fund or any portion thereof, or by the enactment of future laws, or by any seizure of the Settlement Fund or any portion thereof.

I. *Cooperation.* Releasors (1) will not encourage any person or entity to bring or maintain any Released Claim against any Released Entity and (2) will reasonably cooperate with and not oppose any effort by Settling Distributors to secure the prompt dismissal of any and all Released Claims.

J. *Non-Released Claims.* Notwithstanding the foregoing or anything in the definition of Released Claims, this Agreement does not waive, release or limit any criminal liability, Claims for liability under tax law, Claims under securities law by a State Releasor as investor, Claims against parties who are not Released Entities, Claims by private individuals, and any claims arising under this Agreement for enforcement of this Agreement.

## **XII. Later Litigating Subdivisions**

A. *Released Claims against Released Entities.* Subject to Section XII.B, the following shall apply in the event a Later Litigating Subdivision in a Settling State maintains a lawsuit for a Released Claim against a Released Entity after the Reference Date:

1. The Released Entity shall take ordinary and reasonable measures to defend the action, including filing a Threshold Motion with respect to the Released Claim. The Released Entity shall further notify the Settling State and Settlement Fund Administrator immediately upon notice of a Later Litigating Subdivision bringing a lawsuit for a Released Claim, and shall not oppose a Settling State's submission in support of the Threshold Motion.

2. The provisions of this Section XII.A.2 apply if the Later Litigating Subdivision is a Primary Subdivision (except as provided in Section XII.A.2.f):

a. If a lawsuit including a Released Claim survives until the Suspension Deadline for that lawsuit, the Settlement Fund Administrator shall calculate the Suspension Amount applicable to the next Payment due from the Settling Distributor(s) at issue and apportioned to the State of the Later Litigating Subdivision and to Subdivisions in that State; *provided, however*, that the Suspension Amount for a Payment Year cannot exceed the Suspension Cap. The Suspension Amount shall be paid into the Settlement Fund Escrow account. If the Suspension Amount exceeds the Suspension Cap for that Payment Year, then the

remaining amount will be paid into the Settlement Fund Escrow in the following Payment Year, subject to the Suspension Cap for that Payment Year, and so forth in each succeeding Payment Year until the entire Suspension Amount has been paid into the Settlement Fund Escrow or the Released Claim is resolved, as provided below, whichever comes first. A suspension does not apply during the pendency of any appeal dismissing the lawsuit for a Released Claim in whole.

b. If the Released Claim is resolved with finality without requirement of payment by the Released Entity, the placement of any remaining balance of the Suspension Amount into the Settlement Fund Escrow shall cease and the Settlement Fund Administrator shall immediately transfer amounts in the Settlement Fund Escrow on account of the suspension to the Settling State at issue and its Participating Subdivisions. The lawsuit will not cause further suspensions unless the Released Claim is reinstated upon further review, legislative action, or otherwise.

c. If the Released Claim is resolved with finality on terms requiring payment by the Released Entity, the Settlement Fund Administrator will transfer the amounts in the Settlement Fund Escrow on account of the suspension to the Settling Distributor(s) at issue necessary to satisfy the payment obligation of the Released Entity to the relevant Later Litigating Subdivision. If any balance remains in the Settlement Fund Escrow on account of the suspension after transfer of the amount necessary to satisfy the payment obligation, the Settlement Fund Administrator will immediately transfer the balance to the Settling State at issue and its Participating Subdivisions. If the payment obligation of the Released Entity to the relevant Later Litigating Subdivision exceeds the amounts in the Settlement Fund Escrow on account of the suspension, the Settling Distributor at issue shall receive a dollar-for-dollar offset, subject to the yearly Offset Cap, for the excess amount against its obligation to pay its allocable share of Annual Payments that would be apportioned to the Settling State at issue and to its Subdivisions. The offset shall be applied as follows: first against the Settling Distributor's allocable share of the Annual Payment due in Payment Year 18, up to the Offset Cap for that Payment Year, with any remaining amounts above the Offset Cap applied against the Settling Distributor's allocable share of the Annual Payment due in Payment Year 17, up to the Offset Cap for that Payment Year, and so forth for each preceding Payment Year until the entire amount to be offset has been applied or no future Payment Years remain.

d. If the lawsuit asserting a Released Claim is resolved with finality on terms requiring payment by the Released Entity, and the Released Claim did not give rise to a suspension of any Settling Distributor's portion of any Annual Payments (*e.g.*, because it was resolved during Payment Years 1 or 2, during which all Settling States are deemed eligible for Incentive Payment A and thus no suspension of payments took place, as provided by Section XII.B), the Settling Distributor at issue shall receive a dollar-for-dollar offset, subject to the yearly Offset Cap, for the amount paid. The offset shall be applied against the relevant Settling Distributor's allocable portion of the Annual Payments starting in



Payment Year 18 and working backwards as set forth in Section XII.A.2.c. If the lawsuit for a Released Claim is otherwise resolved by the Released Entity, without the Settling Distributor filing a Threshold Motion despite an opportunity to do so, and the Released Claim did not give rise to a suspension of any Settling Distributor's portion of any Annual Payments, the Settling Distributor at issue shall not receive any offset for the amount paid.

e. If more than one Primary Subdivision in a Settling State becomes a Later Litigating Subdivision, a single Suspension Cap applies and the total amounts deducted from the share of the Annual Payment allocated to the Settling State and its Participating Subdivisions in a given Payment Year cannot exceed the Suspension Cap. For the avoidance of doubt, an individual Primary Subdivision shall not trigger more than one suspension regardless if it (or any of its officials) is named as multiple plaintiffs in the same lawsuit.

f. This Section XII.A.2 shall not apply with respect to a Primary Subdivision that is either (i) a Later Litigating Subdivision under clause (3) of the definition of that term solely because a legislative Bar or legislative Case-Specific Resolution applicable as of the Reference Date is invalidated by judicial decision after the Reference Date or (ii) a Later Litigating Subdivision under clause (4) of the definition of that term. Such a Primary Subdivision shall be treated as a General Purpose Government under Section XII.A.3.

3. The terms of this Section XII.A.3 apply if a the Later Litigating Subdivision is not a Primary Subdivision (except for Primary Subdivisions referenced in Section XII.A.2.f) but is a General Purpose Government, School District, Health District or Hospital District: if the Released Claim is resolved with finality on terms requiring payment by the Released Entity, the Settling Distributor at issue shall receive a dollar-for-dollar offset, subject to the yearly Offset Cap, for the amount paid against its portion of the obligation to make Annual Payments that would be apportioned to the Settling State at issue and to its Subdivisions. The offset shall be applied as follows: first against the relevant Settling Distributor's allocable share of the Annual Payment due in Payment Year 18, up to the Offset Cap for that Payment Year, with any remaining amounts above the Offset Cap applied against the Payment due in Payment Year 17, up to the Offset Cap for that Payment Year, and so forth for each preceding Payment Year until the entire amount to be offset has been applied or no future Payment Year remains. If the Released Claim is resolved on terms requiring payment during the first two (2) Payment Years, in no case will any amounts be offset against the amounts due in Payment Years 1 and 2.

4. In no event shall the total of Suspension Amounts and offsets pursuant to this Section applicable to a Settling State in a Payment Year for that Payment Year exceed the Offset Cap for that State. If, in a Payment Year, the total of Suspension Amounts and offsets applicable to a Settling State exceeds the Offset Cap, the Suspension Amounts shall be reduced so that the total of Suspension Amounts and offsets equals the Offset Cap.

5. For the avoidance of doubt, any offset pursuant to this Section XII in a Settling State that is not eligible for Incentive Payment A shall continue to apply even if the Settling State at issue subsequently becomes eligible for Incentive Payment A.

6. “*Terms requiring payment*” shall mean (i) a final monetary judgment or (ii) a settlement; *provided* that the Released Entity sought the applicable State Attorney General’s consent to the settlement and such consent was either obtained or unreasonably withheld. Should the judgment or settlement resolve claims that are not Released Claims, the offset shall be for the Released Claims portion only, which shall be distinguishable in the judgment or settlement.

B. *Exceptions.*

1. Section XII.A shall not apply where the Settling State at issue meets the eligibility criteria for and is entitled to Incentive Payment A for the Payment Year at issue, except as expressly provided therein. For the avoidance of doubt, because all Settling States are deemed eligible for Incentive Payment A for Payment Years 1 and 2 under Section IV.F.1.c, a suspension of Payments under Section XII.A.2 shall not apply to any Settling States for those Payment Years.

2. An offset under Section XII.A.2 and Section XII.A.3 shall not apply where the Later Litigating Subdivision opted out of a Settlement Class Resolution in the Settling State at issue that was in full force and effect in that Settling State as of the due date of the payment for Payment Year 2 and remains in full force and effect; *provided* that an offset relating to that Subdivision may apply under Section XIII.

3. Section XII.A shall not apply where the Later Litigating Subdivision seeks less than \$10 million, or so long as its total claim is reduced to less than \$10 million, in the lawsuit for a Released Claim at issue.

4. An offset under Section XII.A.3 shall not apply where the applicable Participation Tier is Participation Tier 1 and the population of the Later Litigating Subdivision is under 10,000.

5. If the applicable Participation Tier is Participation Tier 2 or higher, and the Later Litigating Subdivision has a population less than 10,000, the offset under Section XII.A.3 shall only apply to amounts paid pursuant to a settlement or judgment that are over \$10 million per case or resolution. Any type of consolidated or aggregated or joined or class actions, however styled, shall be considered a single case, and any resolutions that occur within a sixty (60) calendar day period of each other and involve Later Litigating Subdivisions that share common counsel and/or are created by the same or related judgments, settlement agreements, or other instruments or are conditioned upon one another, shall be considered a single resolution. For the avoidance of doubt, any such case or resolution shall have only a single \$10,000,000 exemption from the offset under Section XII.A.3.

C. *No Effect on Other Provisions.* A suspension or offset under Section XII.A shall not affect the Injunctive Relief Terms or the Consent Judgment.

D. *No Effect on Other States.* A suspension or offset under Section XII.A applicable to one State shall not affect the allocation or payment of the Annual Payment to other Settling States.

### **XIII. Reductions/Offsets**

A. *Non-Settling States.* Non-Settling States shall not be eligible for any payments or have any rights in connection with this Agreement. Accordingly, the stated maximum dollar amounts of the payments specified in Exhibit M are reduced by the aggregate Overall Allocation Percentage of Non-Settling States as set forth in Exhibit F.

B. *Offset Relating to Incentive Payment A.* If a Settling State is not eligible for Incentive Payment A at the third Payment Date, the Settling Distributors shall receive an offset with respect to that State.<sup>10</sup> The offset shall be the dollar amount difference between (1) the total amount of the Incentive Payment A due from the Settling Distributors on the Effective Date and on the Payment Date for Payment Year 2 allocated to that State and its Participating Subdivisions, and (2) the total amount of Incentive Payments B and C that would have been due from the Settling Distributors on the Effective Date and on the Payment Date for Payment Year 2 so allocated but for the State's deemed eligibility for Incentive Payment A. The offset shall be applied in equal installments to reduce the Annual Payments for Payment Years 3 through 7 that would be apportioned to that State and to its Subdivisions, and shall remain applicable even if that State subsequently becomes eligible for Incentive Payment A.

C. *Settlement Class Resolution Opt Outs.* If a Settling State is eligible for Incentive Payment A on the basis of a Settlement Class Resolution, and a Primary Subdivision that opted out of the Settlement Class Resolution maintains a lawsuit asserting a Released Claim against a Released Entity, the following shall apply. If the lawsuit asserting a Released Claim either survives a Threshold Motion or has an unresolved Threshold Motion fewer than sixty (60) calendar days prior to the scheduled start of a trial involving a Released Claim, and is resolved with finality on terms requiring payment by the Released Entity, the Settling Distributor at issue shall receive a dollar-for-dollar offset for the amount paid against its obligation to make remaining Incentive Payment A payments that would be apportioned to that State and to its Subdivisions. For the avoidance of doubt, an offset shall not be applicable under this subsection if it is applicable under Section XII.A with respect to the Subdivision at issue.

D. *Revoked Bar, Settlement Class Resolution, or Case-Specific Resolution.* If the Settling Distributors made any Annual Payments that included any incentive payments earned as a result of the existence of a Bar, Settlement Class Resolution, or Case-Specific Resolution in a Settling State, and there is subsequently a Revocation Event with respect to that Bar, Settlement Class Resolution, or Case-Specific Resolution after the determination of the amount of such Annual Payment, the Settling Distributors shall receive a dollar-for-dollar offset against the portion of remaining Annual Payments that would be allocated to that State and its Participating Subdivisions. This offset will be calculated as the dollar amount difference between (1) the total amount of incentive payments paid by the Settling Distributors by virtue of the Bar, Settlement

---

<sup>10</sup> For purposes of this provision, in determining whether a Settling State would not be eligible for Incentive Payment A for Payment Year 3, the criteria set forth in Section IV.F.1.b shall apply to that Payment Year.

Class Resolution, or Case-Specific Resolution subject to the Revocation Event and (2) the total amount of incentive payments that would have been due from the Settling Distributors during that time had the Bar, Settlement Class Resolution, or Case-Specific Resolution subject to the Revocation Event not been in effect. The amount of incentive payments that would have been due, referenced in clause (2) above, will be calculated one hundred eighty (180) calendar days after the Revocation Event; for purposes of calculating the amount of incentive payments that would have been due, any relevant Subdivision shall be included as a Participating Subdivision if: (1) its Released Claims are extinguished by any subsequent Bar, Settlement Class Resolution, or Case-Specific Resolution in effect as of the date of such calculation, or (2) it becomes a Participating Subdivision (in addition to all other Participating Subdivisions) prior to the date of such calculation.

E. *Certain Taxes.* Amounts paid by a Settling Distributor under an Opioid Tax in a Settling State in a Payment Year shall give rise to a dollar-for-dollar offset against that Settling Distributor's obligation to pay its share of the Annual Payment in that Payment Year that would be allocated to the taxing State or its Participating Subdivisions. If such amounts paid exceed that Settling Distributor's allocable share of the Annual Payment allocable to the taxing State or its Participating Subdivisions in that Payment Year, the excess shall carry forward as an offset against its allocable share of remaining Annual Payments that would be allocated to the taxing State or its Participating Subdivisions

F. *Not Subject to Suspension Cap or Offset Cap.* For the avoidance of doubt, neither the Suspension Cap nor the Offset Cap apply to the offsets and reductions set forth in this Section XIII.

#### **XIV. Miscellaneous**

A. *Population of General Purpose Governments.* The population figures for General Purpose Governments shall be the published U.S. Census Bureau's population estimates for July 1, 2019, released May 2020. These population figures shall remain unchanged during the term of this Agreement.<sup>11</sup>

B. *Population of Special Districts.* For any purpose in this Agreement in which the population of a Special District is used other than Section IV.F.1.b: (a) School Districts' population will be measured by the number of students enrolled who are eligible under the Individuals with Disabilities Education Act ("IDEA") or Section 504 of the Rehabilitation Act of 1973; (b) Health Districts' and Hospital Districts' population will be measured at twenty-five percent (25%) of discharges; and (c) all other Special Districts' (including Fire Districts' and Library Districts') population will be measured at ten percent (10%) of the population served. The Settling Distributors and the Enforcement Committee shall meet and confer in order to agree on data sources for purposes of this Section prior to the Preliminary Agreement Date.

---

<sup>11</sup> The estimates for counties and parishes were accessed at <https://www.census.gov/data/datasets/time-series/demo/popest/2010s-countiestotal.html>. The estimates for cities and towns can currently be found at <https://www.census.gov/data/datasets/time-series/demo/popest/2010s-total-cities-and-towns.html>.

C. *Population Associated with Sheriffs.* For any purpose in this Agreement in which the population associated with a lawsuit by a sheriff is used, the population will be measured at twenty percent (20%) of the capacity of the jail(s) operated by the sheriff.

D. *No Admission.* The Settling Distributors do not admit liability or wrongdoing. Neither this Agreement nor the Consent Judgments shall be considered, construed or represented to be (1) an admission, concession or evidence of liability or wrongdoing or (2) a waiver or any limitation of any defense otherwise available to the Settling Distributors.

E. *Most-Favored-Nation Provision.*—Settling States.

1. If, after the Reference Date, any Settling Distributor enters into any settlement agreement with any Non-Settling State that resolves Claims similar in scope to the Claims released by a Settling State under this Agreement on overall payment terms that are more favorable to such Non-Settling State than the overall payment terms of the Agreement (after due consideration of relevant differences in population or other appropriate factors), then the Settling States, individually or collectively, may elect to seek review, pursuant to Section XIV.E.3, of the overall payment terms of this Agreement and the Non-Settling State agreement so that such Settling State(s) may obtain, with respect to that Settling Distributor, overall payment terms at least as favorable as those obtained by such Non-Settling State. “*Overall payment terms*” refers to consideration of all payment terms of the two agreements, taken together, including, but not limited to the amount of payments, the timing of payments, and conditions or contingencies on payments.

2. For any settlement with a Non-Settling State involving Released Claims that is entered into after the Reference Date, Settling Distributors shall provide the Enforcement Committee with a copy of the settlement agreement or relevant consent judgment within thirty (30) calendar days of the consummation of such settlement. The Enforcement Committee will promptly distribute such copy to all Settling States.

3. In the event that one or more Settling State(s) believes that the overall payment terms of an agreement by a Settling Distributor with a Non-Settling State are more favorable to the Non-Settling State, when compared based on the totality of the considerations set forth in Section XIV.E.1, the Settling State(s) and the Settling Distributor shall engage in the following process:

a. The Settling State(s) shall provide notice, within sixty (60) calendar days of the date on which a settlement agreement or consent judgment is provided to the Enforcement Committee, to the Settling Distributor of its (their) intent to seek revision of this Agreement to provide payment terms that are, on an overall basis, as favorable as those obtained by the Non-Settling State. Such notice shall be confidential and not disclosed publicly to the extent allowed by law and shall state, in detail, the basis for the State’s (States’) belief that it (they) is entitled to a revision of the Agreement.

b. The Settling Distributor shall, within thirty (30) calendar days, provide a response to the Settling State(s), explaining its position, in detail, as to whether the Settling State(s) is entitled to more favorable overall payment terms than those provided for in this Agreement.

c. In the event the Settling State(s) and Settling Distributor do not reach agreement as to the application of Section XIV.E.1, the Settling State(s) may petition the National Arbitration Panel to seek a ruling from the Panel as to the applicability of Section XIV.E.1, provided that the Settling State(s) may seek such review only if at least five (5) Settling States co-sign the petition. The Panel shall consider submissions and argument by the parties pursuant to the procedures set forth in Section VI.F.2.

d. The Settling State(s) and the Settling Distributor shall be bound by the determination of the National Arbitration Panel.

4. This Section XIV.E does not apply to, and there is no ability of any Settling State to seek or obtain revision of this Agreement based on, any Non-Settling State agreement with any Settling Distributor that is entered into with: (a) a Non-Settling State after a date sixty (60) calendar days prior to the scheduled start date of a trial between any Settling Distributor and the Non-Settling State or any severed or bifurcated portion thereof, provided that, where, in order to complete a settlement, a Non-Settling State and a Settling Distributor jointly request an adjournment of the scheduled start date of a trial within sixty (60) days of that date, this exception will apply as if the trial date had not been adjourned; (b) a Non-Settling State that previously litigated to judgment a case related to opioids against any manufacturer, distributor, or pharmacy; or (c) a Non-Settling State that has obtained any court order or judicial determination that grants judgment (in whole or in part) against any Settling Distributor. For avoidance of doubt, the National Arbitration Panel shall have no power to review agreements described in this paragraph.

5. This Section XIV.E does not apply to, and there is no ability of any Settling State to seek or obtain revision of this Agreement based on, any agreement between a Settling Distributor and (a) federally-recognized tribe(s) or (b) West Virginia subdivisions or (c) Non-Participating Subdivisions. This Section XIV.E will not apply to any agreement entered into more than eighteen (18) months after the Reference Date.

F. *Tax Cooperation and Reporting.*

1. Upon request by any Settling Distributor, the Settling States and Participating Subdivisions agree to perform such further acts and to execute and deliver such further documents as may be reasonably necessary for the Settling Distributors to establish the statements set forth in Section V.E.3 to the satisfaction of their tax advisors, their independent financial auditors, the Internal Revenue Service, or any other governmental authority, including as contemplated by Treasury Regulations Section 1.162-21(b)(3)(ii) and any subsequently proposed or finalized relevant regulations or administrative guidance.

2. Without limiting the generality of Section XIV.F.1, each Settling State and Participating Subdivision shall cooperate in good faith with any Settling Distributor with respect to any tax claim, dispute, investigation, audit, examination, contest, litigation, or other proceeding relating to this Agreement.

3. The Designated State, as defined in Section I.P as New York, on behalf of all Settling States and Participating Subdivisions, shall designate one of its officers or employees to act as the “appropriate official” within the meaning of Treasury Regulations Section 1.6050X-1(f)(1)(ii)(B) (the “*Appropriate Official*”). The Designated State shall direct and ensure that the Appropriate Official timely (a) files (i) at the time this Agreement becomes binding on the Parties, an IRS Form 1098-F in the form attached as Exhibit U, Exhibit V, and Exhibit W with respect to each of the Settling Distributors and (ii) any legally required returns or amended returns with any applicable governmental authority, or any returns requested by the respective Settling Distributors, and (b) provides to each of the Settling Distributors a copy of (i) the IRS Form 1098-F filed with respect to such Settling Distributor and (ii) any legally required written statement pursuant to any applicable law and any other document referred to in clause (a)(ii) above. Any such form, return, or statement shall be prepared and filed in a manner fully consistent with Section V.E.3.

4. The Settling States and Participating Subdivisions agree that any return, amended return, or written statement filed or provided pursuant to paragraph 3, and any similar document, shall be prepared and filed in a manner consistent with reporting each Settling Distributor’s portion of the Global Settlement Amount as the “Total amount to be paid” pursuant to this Agreement in Box 1 of IRS Form 1098-F and each Settling Distributor’s portion of the Compensatory Restitution Amount as “Restitution/remediation amount” in Box 2 of IRS Form 1098-F, as reflected in the attached Exhibit U, Exhibit V, and Exhibit W. If the Designated State or Appropriate Official shall be required to file any return, amended return, or written statement contemplated by this Section XIV.F other than an IRS Form 1098-F in the form attached as Exhibit U, Exhibit V, and Exhibit W, the Designated State shall direct and ensure that the Appropriate Official provides to each Settling Distributor a draft of such return, amended return, or written statement in respect of such Settling Distributor no later than sixty (60) calendar days prior to the due date thereof and shall accept and reflect any reasonable comments of such Settling Distributor on the return, amended return, or written statement in respect of such Settling Distributor.

5. For the avoidance of doubt, neither the Settling Distributors nor the Settling States and Participating Subdivisions make any warranty or representation to any Settling State, Participating Subdivision, or Releasor as to the tax consequences of the payment of the Compensatory Restitution Amount (or any portion thereof).

G. *No Third-Party Beneficiaries.* Except as expressly provided in this Agreement, no portion of this Agreement shall provide any rights to, or be enforceable by, any person or entity that is not a Settling State or Released Entity. No Settling State may assign or otherwise convey any right to enforce any provision of this Agreement.

H. *Calculation.* Any figure or percentage referred to in this Agreement shall be carried to seven decimal places.

I. *Construction.* None of the Parties and no Participating Subdivision shall be considered to be the drafter of this Agreement or of any of its provisions for the purpose of any statute, case law, or rule of interpretation or construction that would or might cause any provision to be construed against the drafter of this Agreement. The headings of the provisions of this Agreement are not binding and are for reference only and do not limit, expand, or otherwise affect the contents or meaning of this Agreement.

J. *Cooperation.* Each Party and each Participating Subdivision agrees to use its best efforts and to cooperate with the other Parties and Participating Subdivisions to cause this Agreement and the Consent Judgments to become effective, to obtain all necessary approvals, consents and authorizations, if any, and to execute all documents and to take such other action as may be appropriate in connection herewith. Consistent with the foregoing, each Party and each Participating Subdivision agrees that it will not directly or indirectly assist or encourage any challenge to this Agreement or any Consent Judgment by any other person, and will support the integrity and enforcement of the terms of this Agreement and the Consent Judgments.

K. *Entire Agreement.* This Agreement, including its exhibits and any other attachments, embodies the entire agreement and understanding between and among the Parties and Participating Subdivisions relating to the subject matter hereof and supersedes (1) all prior agreements and understandings relating to such subject matter, whether written or oral and (2) all purportedly contemporaneous oral agreements and understandings relating to such subject matter.

L. *Execution.* This Agreement may be executed in counterparts and by different signatories on separate counterparts, each of which shall be deemed an original, but all of which shall together be one and the same Agreement. One or more counterparts of this Agreement may be delivered by facsimile or electronic transmission with the intent that it or they shall constitute an original counterpart hereof. One or more counterparts of this Agreement may be signed by electronic signature.

M. *Good Faith and Voluntary Entry.* Each Party warrants and represents that it negotiated the terms of this Agreement in good faith. Each of the Parties and Participating Subdivisions warrants and represents that it freely and voluntarily entered into this Agreement without any degree of duress or compulsion. The Parties and Participating Subdivisions state that no promise of any kind or nature whatsoever (other than the written terms of this Agreement) was made to them to induce them to enter into this Agreement.

N. *Legal Obligations.* Nothing in this Agreement shall be construed as relieving any Settling Distributor of the obligation to comply with all state and federal laws, regulations or rules, nor shall any of the provisions herein be deemed to be permission to engage in any acts or practices prohibited by such laws, regulations, or rules. Except with respect to the Injunctive Relief Terms, in the event of a conflict between this Agreement and any requirement or requirements of federal, state, or local laws, such that a Settling Distributor cannot comply with this Agreement without violating such a requirement or requirements, the Settling Distributor



shall document such conflicts and notify the Attorney(s) General of the relevant Settling State(s) that it intends to comply with the requirement or requirements to the extent necessary to eliminate the conflict. With respect to the Injunctive Relief Terms, in the event of such a conflict, the procedures set forth in Section III.X of the Injunctive Relief Terms will be followed.

O. *No Prevailing Party.* The Parties and Participating Subdivisions each agree that they are not the prevailing party in this action, for purposes of any claim for fees, costs, or expenses as prevailing parties arising under common law or under the terms of any statute, because the Parties and Participating Subdivisions have reached a good faith settlement. The Parties and Participating Subdivisions each further waive any right to challenge or contest the validity of this Agreement on any ground, including, without limitation, that any term is unconstitutional or is preempted by, or in conflict with, any current or future law. Nothing in the previous sentence shall modify, or be construed to conflict with, Section XIV.M.

P. *Non-Admissibility.* The settlement negotiations resulting in this Agreement have been undertaken by the Parties and by certain representatives of the Participating Subdivisions in good faith and for settlement purposes only, and no evidence of negotiations or discussions underlying this Agreement shall be offered or received in evidence in any action or proceeding for any purpose. This Agreement shall not be offered or received in evidence in any action or proceeding for any purpose other than in an action or proceeding arising under or relating to this Agreement.

Q. *Notices.* All notices or other communications under this Agreement shall be in writing (including, but not limited to, electronic communications) and shall be given to the recipients indicated below:

For the Attorney(s) General:

Ashley Moody,  
Attorney General  
State of Florida  
The Capitol,  
PL-01  
Tallahassee, FL 32399

Josh Stein, Attorney General  
North Carolina Department of Justice  
Attn: Daniel Mosteller  
PO Box 629  
Raleigh, NC 27602  
Dmosteller@ncdoj.gov

For the Plaintiffs' Executive Committee:

Paul F. Farrell  
Farrell Law

P.O. Box 1180  
Huntington, WV 25714-1180

Jayne Conroy  
Simmons Hanly Conroy LLC  
112 Madison Avenue, 7<sup>th</sup> Floor  
New York, NY 10016-7416  
JConroy@simmonsfirm.com

Joseph F. Rice  
Motley Rice LLC  
28 Bridgeside Blvd.  
Mount Pleasant, SC 29464  
jrice@motleyrice.com

Peter Mougey  
Levin Papantonio Rafferty  
316 South Baylen St.  
Pensacola, FL 32502  
pmougey@levinlaw.com

Paul J. Geller  
Robbins Feller Rudman & Dowd LLP  
120 East Palmetto Park Road  
Boca Raton, FL 33432  
PGeller@rgrdlaw.com

For Settling Distributors:

Copy to AmerisourceBergen Corporation's attorneys at:  
Attn: Michael T. Reynolds  
Cravath, Swaine & Moore  
825 Eighth Avenue  
New York, NY 10019  
mreynolds@cravath.com

Copy to Cardinal Health, Inc.'s attorneys at:  
Attn: Jeffrey M. Wintner, Esq.  
Attn: Elaine P. Golin, Esq.  
Wachtell, Lipton, Rosen & Katz  
51 West 52nd Street  
New York, NY 10019  
JMWintner@wlrk.com  
EPGolin@wlrk.com

Attn: JB Kelly, Esq.  
Cozen O'Connor  
1200 19th ST NW  
Washington DC 20036  
jbkelly@cozen.com

Copy to McKesson Corporation's attorneys at:  
Attn: Thomas J. Perrelli  
Jenner & Block LLP  
1099 New York Ave., NW, Suite 900  
Washington, D.C. 20001  
tperrelli@jenner.com

Any Party or the Plaintiffs' Executive Committee may change or add the contact information of the persons designated to receive notice on its behalf by notice given (effective upon the giving of such notice) as provided in this Section XIV.P.

R. *No Waiver.* The waiver of any rights conferred hereunder shall be effective only if made by written instrument executed by the waiving Party or Parties. The waiver by any Party of any breach of this Agreement shall not be deemed to be or construed as a waiver of any other breach, whether prior, subsequent, or contemporaneous, nor shall such waiver be deemed to be or construed as a waiver by any other Party.

S. *Preservation of Privilege.* Nothing contained in this Agreement or any Consent Judgment, and no act required to be performed pursuant to this Agreement or any Consent Judgment, is intended to constitute, cause, or effect any waiver (in whole or in part) of any attorney-client privilege, work product protection, or common interest/joint defense privilege, and each Party and Participating Subdivision agrees that it shall not make or cause to be made in any forum any assertion to the contrary.

T. *Successors.*

1. This Agreement shall be binding upon, and inure to the benefit of, the Settling Distributors and their respective successors and assigns.

2. A Settling Distributor shall not, in one (1) transaction or a series of related transactions, sell or transfer U.S. assets having a fair market value equal to twenty-five percent (25%) or more of the consolidated assets of such Settling Distributor (other than sales or transfers of inventories, or sales or transfers to an entity owned directly or indirectly by such Settling Distributor) where the sale or transfer is announced after the Reference Date, is not for fair consideration, and would foreseeably and unreasonably jeopardize such Settling Distributor's ability to make the payments under this Agreement that are due on or before the third Payment Date following the close of a sale or transfer transaction, unless the Settling Distributor obtains the acquiror's agreement that it will be either a guarantor of or successor to the percentage of that Settling Distributor's remaining Payment Obligations under this Agreement equal to the percentage of the

Settling Distributor's consolidated assets being sold or transferred in such transaction. Percentages under this section shall be determined in accordance with United States generally accepted accounting principles and as of the date of the Settling Distributor's most recent publicly filed consolidated balance sheet prior to the date of entry into the sale or transfer agreement at issue. This Section XIV.T shall be enforceable solely by the Enforcement Committee, and any objection under this Section XIV.T not raised within twenty (20) calendar days of the announcement of the relevant transaction is waived. Any dispute under this Section XIV.T shall be a National Dispute as described in Section VI.F.2 and must be raised exclusively with the National Arbitration Panel as described therein within twenty (20) calendar days of the announcement, and the sole remedy shall be an order enjoining the transaction.

3. A Settling Distributor shall not, in one (1) transaction or a series of related transactions, sell or transfer (other than sales or transfers to an entity owned directly or indirectly by such Settling Distributor) more than twenty-five percent (25%) of the distribution centers within its Full-Line Wholesale Pharmaceutical Distribution Business (as that term is defined in the Injunctive Relief Terms) where the sale or transfer is announced after the Reference Date, unless the Settling Distributor obtains the acquiror's agreement that it will be bound by the Injunctive Relief Terms.

U. *Modification, Amendment, Alteration.* After the Reference Date, any modification, amendment, or alteration of this Agreement by the Parties shall be binding only if evidenced in writing signed by the Settling Distributor to which the modification, amendment, or alteration applies, if the change applies to less than all Settling Distributors, along with the signatures of at least thirty-seven of those then serving Attorneys General of the Settling States along with a representation from each Attorney General that either: (1) the advisory committee or similar entity established or recognized by that Settling State (either pursuant to Section V.E.2.d, by a State-Subdivision Agreement, or by statute) voted in favor of the modification, amendment or alteration of this Agreement including at least one member appointed by the Participating Subdivisions listed on Exhibit G; or (2) in States without any advisory committee, that 50.1% (by population) of the Participating Subdivisions listed on Exhibit G expressed approval of the modification, amendment, or alteration of this Agreement in a writing.

V. *Termination.*

1. Unless otherwise agreed to by each of the Settling Distributors and the Settling State in question, this Agreement and all of its terms (except Section XIV.P and any other non-admissibility provisions, which shall continue in full force and effect) shall be canceled and terminated with respect to the Settling State, and the Agreement and all orders issued by the courts in the Settling State pursuant to the Agreement shall become null and void and of no effect if one or more of the following conditions applies:

a. a Consent Judgment approving this Agreement without modification of any of the Agreement's terms has not been entered as to the Settling State by a court of competent jurisdiction on or before one hundred eighty (180) calendar days after the Effective Date;

b. this Agreement or the Consent Judgment as to that Settling State has been disapproved by a court of competent jurisdiction to which it was presented for approval and/or entry (or, in the event of an appeal from or review of a decision of such a court to approve this Agreement and the Consent Judgment, by the court hearing such appeal or conducting such review), and the time to appeal from such disapproval has expired, or, in the event of an appeal from such disapproval, the appeal has been dismissed or the disapproval has been affirmed by the court of last resort to which such appeal has been taken and such dismissal or disapproval has become no longer subject to further appeal (including, without limitation, review by the United States Supreme Court); or

2. If this Agreement is terminated with respect to a Settling State for whatever reason pursuant to Section XIV.V.1, then:

a. an applicable statute of limitation or any similar time requirement (excluding any statute of repose) shall be tolled from the date the Settling State signed this Agreement until the later of the time permitted by applicable law or for one year from the date of such termination, with the effect that the Settling Distributors and the Settling State in question shall be in the same position with respect to the statute of limitation as they were at the time the Settling State filed its action; and

b. the Settling Distributors and the Settling State in question shall jointly move the relevant court of competent jurisdiction for an order reinstating the actions and claims dismissed pursuant to the terms of this Agreement governing dismissal, with the effect that the Settling Distributors and the Settling State in question shall be in the same position with respect to those actions and claims as they were at the time the action or claim was stayed or dismissed.

3. Unless each of the Settling Distributors and the Enforcement Committee agrees otherwise, this Agreement, with the exception of the Injunctive Relief Terms that have their own provisions on duration, shall terminate as to all Parties as of the Payment Date for Payment Year 18, *provided* that all Settling Distributors that as of that date are not Bankrupt Settling Distributors have performed their Payment obligations under the Agreement as of that date. If fewer than all Settling Distributors that as of that date are not Bankrupt Settling Distributors have performed their Payment obligations under the Agreement as of that date, then the Agreement shall terminate as of that date as to any Settling Distributor that has performed its Payment obligations under the Agreement and the Agreement (a) shall terminate as to each of the remaining Settling Distributors that as of that date is not a Bankrupt Settling Distributor at such time as each performs its Payment obligations under the Agreement and (b) shall terminate as to all Parties at such time as all Settling Distributors that are not Bankrupt Settling Distributors have performed their Payment obligations under the Agreement. Notwithstanding any other provision in this Section XIV.V.3 or in this Agreement, all releases under this Agreement will remain effective despite any termination under this Section XIV.V.3.

W. *Governing Law.* Except (1) as otherwise provided in this Agreement or (2) as necessary, in the sole judgment of the National Arbitration Panel, to promote uniformity of interpretation for matters within the scope of the National Arbitration Panel's authority, this Agreement shall be governed by and interpreted in accordance with the respective laws of the Settling State, without regard to the conflict of law rules of such Settling State, that is seeking to enforce the Agreement against Settling Distributor(s) or against which Settling Distributor(s) are seeking enforcement. Notwithstanding any other provision in this subsection on governing law, any disputes relating to the Settlement Fund Escrow shall be governed by and interpreted in accordance with the law of the state where the escrow agent has its primary place of business.

X. *Bankruptcy.* The following provisions shall apply if a Settling Distributor enters Bankruptcy (a Settling Distributor which does so and takes the actions, or is otherwise subjected to the actions, referred to in (i) and/or (ii) herein being referred to as a "*Bankrupt Settling Distributor*") and (i) the Bankrupt Settling Distributor's bankruptcy estate recovers, pursuant to 11 U.S.C. § 550, any payments made under this Agreement, or (ii) this Agreement is deemed executory and is rejected by such Settling Distributor pursuant to 11 U.S.C. § 365:

1. In the event that both a number of Settling States equal to at least seventy-five percent (75%) of the total number of Settling States and Settling States having aggregate Overall Allocation Percentages as set forth on Exhibit F equal to at least seventy-five percent (75%) of the total aggregate Overall Allocation Percentages assigned to all Settling States deem (by written notice to the Settling Distributors other than the Bankrupt Settling Distributor) that the financial obligations of this Agreement have been terminated and rendered null and void as to such Bankrupt Settling Distributor (except as provided in Section XIV.X.1.a) due to a material breach by such Bankrupt Settling Distributor, whereupon, with respect to all Settling States:

a. all agreements, all concessions, all reductions of Releasing Parties' Claims, and all releases and covenants not to sue, contained in this Agreement shall immediately and automatically be deemed null and void as to such Bankrupt Settling Distributor; the Settling States shall be deemed immediately and automatically restored to the same position they were in immediately prior to their entry into this Settlement Agreement in respect to such Bankrupt Settling Distributor and the Settling States shall have the right to assert any and all claims against such Bankrupt Settling Distributor in the Bankruptcy or otherwise, subject to any automatic stay, without regard to any limits or agreements as to the amount of the settlement otherwise provided in this Agreement; *provided, however*, that notwithstanding the foregoing sentence, (i) all reductions of Releasing Parties' Claims, and all releases and covenants not to sue, contained in this Agreement shall remain in full force and effect as to all persons or entities other than the Bankrupt Settling Distributor itself; and (ii) in the event a Settling State asserts any Released Claim against a Bankrupt Settling Distributor after the rejection and/or termination of this Agreement with respect to such Settling Distributor as described in this Section XIV.X.1.a and receives a judgment, settlement or distribution arising from such Released Claim, then the amount of any payments such Settling State has previously received from such Bankrupt Settling Distributor under this Agreement shall be applied to reduce the amount of any

such judgment, settlement or distribution (provided that no credit shall be given against any such judgment, settlement or distribution for any payment that such Settling State is required to disgorge or repay to the Bankrupt Settling Distributor's bankruptcy estate); and

b. the Settling States may exercise all rights provided under the federal Bankruptcy Code (or other applicable bankruptcy or non-bankruptcy law) with respect to their Claims against such Bankrupt Settling Distributor subject to all defenses and rights of the Bankrupt Settling Distributor.

**EXHIBIT A**

**Alleged Harms**

The following expert reports that were filed in connection with the case captioned *In re National Prescription Opiate Litigation*, No. 1-17-md-02804 (S.D. Ohio):

1. Expert report of Professor David Cutler, dated March 25, 2019.
2. Expert report of Dr. Jeffrey B. Liebman, dated March 25, 2019.
3. Expert report of Professor Thomas McGuire regarding damages to Bellwethers, dated March 25, 2019.
4. Report of Professor Thomas McGuire regarding public nuisance, dated March 25, 2019.



## **EXHIBIT B**

### **Enforcement Committee Organizational Bylaws**

#### **ARTICLE I**

These bylaws constitute the code of rules adopted by the Settling States and Participating Subdivisions for the creation of an Enforcement Committee (the “*Committee*”) to exist and operate during the term of the Agreement with the Settling Distributors and shall control the regulation and management of the Committee’s affairs.

#### **ARTICLE II**

##### **Purpose**

The Committee is organized for the sole purpose of evaluating and taking such action as deemed reasonable, necessary, and appropriate by the members of the Committee on the matters delegated to the Committee under that certain Settlement Agreement between the Settling States and the Settling Distributors dated July 21, 2021.

#### **ARTICLE III**

##### **Members of the Committee**

**(1) Number of Members**

The Committee will consist of seventeen (17) members (the “*Members*”). Upon majority resolution of the Committee, the number of Members may be increased or decreased from time to time, but in no event shall a decrease have the effect of decreasing the total number of Members to less than seven Members.

**(2) Initial Members**

The Committee initially will consist of eleven Settling State Members and six Participating Subdivision Members, three of the Participating Subdivisions shall be counties and three shall be municipalities. The initial Settling State Members are representatives from: Connecticut, Delaware, Florida, Georgia, Massachusetts, New York, North Carolina, Ohio, Pennsylvania, Tennessee, and Texas. The initial Participating Subdivision Members are: (a) Bexar County, Texas; (b) Broward County, Florida; (c) Chicago, Illinois; (d) Cincinnati, Ohio; (e) Nashville, Tennessee; and (f) Nassau County, New York. Until the Reference Date contained in the Settlement Agreement, the Participating Subdivisions may designate their outside counsel to serve as their representative. After the Reference Date, an employee or official of the Participating Subdivision must be the designated as the representative of the Participating Subdivision.

**(3) Term of Members**

The term of office for Members of the Committee will be until the end of the term of the Settlement Agreement, eighteen (18) years, unless and until a Member withdraws or resigns from the Committee.

**(4) Resignation**

Any Member may resign at any time by delivering written notice to the Chairperson of the Committee. Such resignation shall take effect upon receipt or, if later, at the time specified in the notice.

**(5) Removal**

(a) Any Member may be removed without cause, at any time, by a majority of the entire Committee, at a Regular or Special Meeting called for that purpose. Any Member under consideration of removal must first be notified about the consideration by written notice at least five days prior to the meeting at which the vote takes place.

(b) In the event that any Member is not a Settling State or a Participating Subdivision or the Member subsequently becomes a Later Litigating Subdivision or otherwise does not support the Agreement, the Member shall be removed immediately without notice or vote of the Committee.

**(6) Vacancies**

In the event of a vacancy, the Members of the same type (Settling State or Participating Subdivision) shall select another Settling State or Participating Subdivision to fill that Member's position.

**(7) Compensation**

Members shall not receive any salaries or other compensation for their services, but, by resolution of the Committee, may be reimbursed for any actual expenses incurred in the performance of their duties for the Committee, as long as a majority of disinterested Members approve the reimbursement. Any reimbursement shall be sought from the Settlement Fund Administrator.

**ARTICLE IV**

**Conflicts of Interest and Code of Ethics**

If a Member, agent, or employee of the Committee has a conflict of interest, he or she may not participate in a vote, discussion, or decision about the matter. Each Member shall follow any applicable state or local law with respect to conflicts, gifts, and ethics.

**ARTICLE V**

**Committee Meetings**

**(1) Place of Meetings**

Meetings of the Committee will be held at any place that the Chairperson may designate, including by telephonic or electronic means.

**(2) Regular Meetings**

Regular meetings of the Committee shall be held as deemed necessary by the by the Chairperson or any three members.

- (3) **Notice of Meetings**  
Written notice of the date, time, place and subject of each meeting must be provided to the Members at least 72 hours before the scheduled time of the meeting, except when there is an emergency or urgent public necessity.
- (4) **Quorum**  
A majority of the incumbent Members (not counting vacancies) shall constitute a quorum for the purposes of convening a meeting or conducting business.
- (5) **Voting and Proxy**  
When it is necessary to vote on any matter before the Committee, Members may vote by electronic means as provided in these Bylaws. Proxy voting is permitted. In order for a matter to pass, the matter must have a majority vote of Members present and must have at least one vote from a Settling State Member and a Participating Subdivision Member. In the event that there is a Quorum, but no Settling State or Participating Subdivision Member is present, then a matter may pass with a simple majority vote.
- (6) **Minutes**  
The Committee shall prepare and keep minutes. The minutes must state the subject of each deliberation and indicate each vote, order, decision, or other action taken.

## **ARTICLE VI**

### **Officers**

- (1) **Roster of Officers**  
The Committee shall have a Chairperson, a Vice Chairperson, and a Secretary. The Committee may have at its discretion, such other officers as may be appointed by the Members of the Committee. One person may hold two or more offices, except those serving as Chairperson.
- (2) **Election and Removal of Officers**  
All officers shall serve two-year terms. The election shall be conducted at the first meeting of the fiscal year. Officers shall remain in office until their successors have been selected. Officers may serve consecutive terms without limit. The election of officers shall be by majority vote of the Members of the Committee attending the meeting.
- (3) **Vacancies**  
If a vacancy occurs during the term of office for any elected officer, the Members of the Committee shall elect a new officer to fill the remainder of the term as soon as practical, by majority vote of Members present.
- (4) **Chairperson**  
The Chairperson will supervise and control the affairs of the Committee and shall exercise such supervisory powers as may be given him/her by the Members of the Committee. The Chairperson will perform all duties incident to such office and such other duties as may be

provided in these bylaws or as may be prescribed from time to time by the Committee. The Chairperson shall preside at all meetings and shall exercise parliamentary control in accordance with Robert's Rules of Order.

**(5) Vice Chairperson**

The Vice Chairperson shall act in place of the Chairperson in the event of the Chairperson's absence, inability, or refusal to act, and shall exercise and discharge such other duties as may be required by the Committee. The Vice Chairperson shall serve as the parliamentarian and interpret any ambiguities of the bylaws.

**(6) Secretary**

The Secretary will keep and maintain all records related to the Committee and take minutes of all meetings.

**(7) Records**

All elected officers and committee chairpersons shall relinquish their records to the Chairperson immediately upon the completion of their term of office or completion of their term of office or completion of a project.

**(8) Resignation**

An officer may resign the office while not resigning membership from the Committee, by submitting a letter to the Chairperson. Vacancies occurring in any office shall be appointed for the remainder of the term.

**ARTICLE VII**  
**Duties**

**(1) Prior to the Reference Date**

The Committee shall be responsible for any additional negotiations with the Settling Distributors, including, but not limited to, negotiating extensions of any periods created by the Settlement Agreement.

**(2) After the Enforcement Date**

The Committee shall establish procedures for the receipt of notices that a dispute exists concerning the Agreement and review of such disputes, pursuant to Section VI of the Agreement. Members may engage with Settling Distributors, Settling States, and Participating Subdivisions attempting to resolve any dispute without further action by the Committee. The Committee may request additional information from Settling Distributors, Settling States, and Participating Subdivisions to the extent the Committee believes such information is necessary to understand, resolve, or provide advice related to a dispute. The Committee shall endeavor to provide advice relative to the dispute no later than 60 days after receipt of notice.

**ARTICLE VIII**  
**Rules of Procedure**

The proceedings and business of the Committee shall be governed by Robert's Rules of Order unless otherwise waived by the Committee.

**ARTICLE IX**  
**Operations**

**(1) Records**

The Committee will keep correct and complete records and will also keep minutes of the proceedings of the Committee meetings and Committees. The Committee will keep at its principal place of business at a place designated by the Chairperson.

All elected officers and committee chairpersons shall relinquish their records to the Chairperson, immediately upon the completion of their term of office.

**(2) Inspection of Books and Records**

The minutes of a meeting are public records and shall be available for public inspection and copying on request to the Committee's Chairperson or the Chairperson's designee.

**(3) Amendments**

The bylaws may be amended at any time by a vote of a majority of Members present and must have at least one vote from a Settling State Member and a Participating Subdivision Member. In the event that there is a Quorum, but no Settling State or Participating Subdivision Member is present, then a matter may pass with a simple majority vote.

**EXHIBIT C**

**Litigating Subdivisions List<sup>12</sup>**

- |   |  |
|---|--|
| 1. Abbeville (AL), City of, Alabama                                     | 40. Chilton (AL), County of, Alabama                       |
| 2. Albertville (AL), City of, Alabama                                   | 41. Choctaw (AL), County of, Alabama                       |
| 3. Alexander City (AL), City of, Alabama                                | 42. Clanton (AL), City of, Alabama                         |
| 4. Anniston (AL), City of, Alabama                                      | 43. Clarke (AL), County of, Alabama                        |
| 5. Arab (AL), City of, Alabama  | 44. Clay (AL), County of, Alabama                          |
| 6. Argo (AL), City of, Alabama  | 45. Cleburne (AL), County of, Alabama                      |
| 7. Ashland (AL), City of, Alabama                                       | 46. Cleveland (AL), Town of, Alabama                       |
| 8. Ashville (AL), City of, Alabama                                      | 47. Coffee (AL), County of, Alabama                        |
| 9. Athens (AL), City of, Alabama  | 48. Colbert (AL), County of, Alabama                       |
| 10. Attalla (AL), City of, Alabama                                      | 49. Conecuh (AL), County of, Alabama                       |
| 11. Attentus Mouton, LLC d/b/a Lawrence<br>Medical Center (AL), Alabama | 50. Coosa (AL), County of, Alabama                         |
| 12. Auburn (AL), City of, Alabama                                       | 51. Cordova (AL), City of, Alabama                         |
| 13. Autauga (AL), County of, Alabama                                    | 52. Covington (AL), County of, Alabama                     |
| 14. Baldwin (AL), County of, Alabama                                    | 53. Crenshaw (AL), County of, Alabama                      |
| 15. Barbour (AL), County of, Alabama                                    | 54. Cullman (AL), City of, Alabama                         |
| 16. Berry (AL), Town of, Alabama  | 55. Cullman (AL), County of, Alabama                       |
| 17. Bibb (AL), County of, Alabama                                       | 56. Cullman Regional Medical Center, Inc.<br>(AL), Alabama |
| 18. Birmingham (AL), City of, Alabama                                   | 57. Dadeville (AL), City of, Alabama                       |
| 19. Blount (AL), County of, Alabama                                     | 58. Dale (AL), County of, Alabama                          |
| 20. Boaz (AL), City of, Alabama   | 59. Daleville (AL), City of, Alabama                       |
| 21. Brent (AL), City of, Alabama  | 60. Dallas (AL), County of, Alabama                        |
| 22. Bridgeport (AL), City of, Alabama                                   | 61. Daphne (AL), City of, Alabama                          |
| 23. Brookwood (AL), Town of, Alabama                                    | 62. Dauphin Island (AL), Town of, Alabama                  |
| 24. Brundidge (AL), City of, Alabama                                    | 63. Decatur (AL), City of, Alabama                         |
| 25. Bullock (AL), County of, Alabama                                    | 64. DeKalb (AL), County of, Alabama                        |
| 26. Butler (AL), County of, Alabama                                     | 65. Demopolis (AL), City of, Alabama                       |
| 27. Butler (AL), Town of, Alabama                                       | 66. Dora (AL), City of, Alabama                            |
| 28. Calera (AL), City of, Alabama                                       | 67. Dothan (AL), City of, Alabama                          |
| 29. Calhoun (AL), County of, Alabama                                    | 68. Double Springs (AL), Town of, Alabama                  |
| 30. Camp Hill (AL), Town of, Alabama                                    | 69. Douglas (AL), Town of, Alabama                         |
| 31. Carbon Hill (AL), City of, Alabama                                  | 70. Enterprise (AL), City of, Alabama                      |
| 32. Cedar Bluff (AL), Town of, Alabama                                  | 71. Escambia (AL), County of, Alabama                      |
| 33. Center Point (AL), City of, Alabama                                 | 72. Etowah (AL), County of, Alabama                        |
| 34. Centre (AL), City of, Alabama                                       | 73. Etowah (AL), County of (Sheriff),<br>Alabama           |
| 35. Centreville (AL), City of, Alabama                                  | 74. Eufaula (AL), City of, Alabama                         |
| 36. Chambers (AL), County of, Alabama                                   | 75. Evergreen (AL), City of, Alabama                       |
| 37. Cherokee (AL), County of, Alabama                                   | 76. Fairfield (AL), City of, Alabama                       |
| 38. Cherokee (AL), Town of, Alabama                                     |  |
| 39. Chickasaw (AL), City of, Alabama                                    |  |

---

<sup>12</sup> For purposes of calculating the percentage of Litigating Subdivisions pursuant to Section IV.F.2.b and Exhibit H, an individual Litigating Subdivision shall not be included more than once in the numerator, and shall not be included more than once in the denominator, of the calculation regardless if it (or any of its officials) is named as multiple plaintiffs in the same lawsuit; provided, however, that for the avoidance of doubt, no Litigating Subdivision will be excluded from the numerator or denominator under this sentence unless a Litigating Subdivision otherwise counted in the denominator has the authority to release the Claims (consistent with Section XI) of the Litigating Subdivision to be excluded.

77. Family Oriented Primary Health Care Clinic (AL), Alabama
78. Faunsdale (AL), Town of, Alabama
79. Fayette (AL), City of, Alabama
80. Fayette (AL), County of, Alabama
81. Fayette (AL), County of (Sheriff), Alabama
82. Florence (AL), City of, Alabama
83. Foley (AL), City of, Alabama
84. Fort Deposit (AL), Town of, Alabama
85. Fort Payne (AL), City of, Alabama
86. Franklin (AL), County of, Alabama
87. Fultondale (AL), City of, Alabama
88. Gadsden (AL), City of, Alabama
89. Geneva (AL), City of, Alabama
90. Geneva (AL), County of, Alabama
91. Geneva County Health Care Authority (AL), Alabama
92. Georgiana (AL), City of, Alabama
93. Geraldine (AL), Town of, Alabama
94. Gilbertown (AL), Town of, Alabama
95. Grant (AL), Town of, Alabama
96. Graysville (AL), City of, Alabama
97. Greene (AL), County of, Alabama
98. Greene County Hospital Board (AL), Alabama
99. Greensboro (AL), City of, Alabama
100. Greenville (AL), City of, Alabama
101. Guin (AL), City of, Alabama
102. Guntersville (AL), City of, Alabama
103. Gurley (AL), Town of, Alabama
104. Hale (AL), County of, Alabama
105. Haleyville (AL), City of, Alabama
106. Hamilton (AL), City of, Alabama
107. Hammondville (AL), Town of, Alabama
108. Hartselle (AL), City of, Alabama
109. Headland (AL), City of, Alabama
110. Health Care Authority of Cullman County (AL), Alabama
111. Health Care Authority of the City of Huntsville d/b/a HH Health System, et al. (AL), Alabama
112. Henagar (AL), City of, Alabama
113. Henry (AL), County of, Alabama
114. HH Health System-Athens Limestone, LLC d/b/a Athens Limestone Hospital (AL), Alabama
115. HH Health System-Morgan, LLC d/b/a Decatur Morgan Hospital-Decatur and Decatur Morgan Hospital-Parkway (AL), Alabama
116. HH Health System-Shoals, LLC d/b/a Helen Keller Hospital and Red Bay Hospital (AL), Alabama
117. Homewood (AL), City of, Alabama
118. Hoover (AL), City of, Alabama
119. Houston (AL), County of, Alabama
120. Hueytown (AL), City of, Alabama
121. Huntsville (AL), City of, Alabama
122. J. Paul Jones Hospital (AL), Alabama
123. Jackson (AL), County of, Alabama
124. Jackson County Health Care Authority (AL), Alabama
125. Jacksonville (AL), City of, Alabama
126. Jasper (AL), City of, Alabama
127. Jefferson (AL), County of, Alabama
128. Jefferson (AL), County of (Sheriff), Alabama
129. Killen (AL), City of, Alabama
130. Lamar (AL), County of, Alabama
131. Lamar (AL), County of (Sheriff), Alabama
132. Lanett (AL), City of, Alabama
133. Lauderdale (AL), County of, Alabama
134. Lawrence (AL), County of, Alabama
135. Leeds (AL), City of, Alabama
136. Leesburg (AL), City of, Alabama
137. Leighton (AL), Town of, Alabama
138. Level Plains (AL), City of, Alabama
139. Limestone (AL), County of, Alabama
140. Lincoln (AL), City of, Alabama
141. Linden (AL), City of, Alabama
142. Locust Fork (AL), Town of, Alabama
143. Louisville (AL), City of, Alabama
144. Lowndes (AL), County of, Alabama
145. Luverne (AL), City of, Alabama
146. Macon (AL), County of, Alabama
147. Madison (AL), City of, Alabama
148. Madison (AL), County of, Alabama
149. Marengo (AL), County of, Alabama
150. Marion (AL), City of, Alabama
151. Marion (AL), County of, Alabama
152. Marshall (AL), County of, Alabama
153. Marshall County (AL) Health Care Authority, Alabama
154. McKenzie (AL), Town of, Alabama
155. Midfield (AL), City of, Alabama
156. Mobile (AL), City of, Alabama
157. Mobile (AL), County Board of Health, Alabama
158. Mobile (AL), County of, Alabama
159. Monroe (AL), County of, Alabama
160. Monroe County Healthcare Authority (AL), Alabama
161. Monroe County Healthcare Authority d/b/a Monroe County Hospital (AL), Alabama
162. Monroeville (AL), City of, Alabama
163. Montgomery (AL), City of, Alabama

164. Montgomery (AL), County of, Alabama
165. Moody (AL), City of, Alabama
166. Morgan (AL), County of, Alabama
167. Moulton (AL), City of, Alabama
168. Mountain Brook (AL), City of, Alabama
169. Munford (AL), Town of, Alabama
170. Muscle Shoals (AL), City of, Alabama
171. Nauvoo (AL), City of, Alabama
172. New Hope (AL), City of, Alabama
173. Northport (AL), City of, Alabama
174. Oakman (AL), Town of, Alabama
175. Oneonta (AL), City of, Alabama
176. Opelika (AL), City of, Alabama
177. Opp (AL), City of, Alabama
178. Orange Beach (AL), City of, Alabama
179. Oxford (AL), City of, Alabama
180. Ozark (AL), City of, Alabama
181. Parrish (AL), City of, Alabama
182. Pell City (AL), City of, Alabama
183. Perry (AL), County of, Alabama
184. Phenix (AL), City of, Alabama
185. Pickens (AL), County of, Alabama
186. Piedmont (AL), City of, Alabama
187. Pike (AL), County of, Alabama
188. Pleasant Grove (AL), City of, Alabama
189. Powell (AL), Town of, Alabama
190. Prattville (AL), City of, Alabama
191. Priceville (AL), Town of, Alabama
192. Prichard (AL), City of, Alabama
193. Ragland (AL), City of, Alabama
194. Rainbow City (AL), City of, Alabama
195. Rainsville (AL), City of, Alabama
196. Red Bay (AL), City of, Alabama
197. Robertsdale (AL), City of, Alabama
198. Rockford (AL), Town of, Alabama
199. Russell (AL), County of, Alabama
200. Russellville (AL), City of, Alabama
201. Satsuma (AL), City of, Alabama
202. Scottsboro (AL), City of, Alabama
203. Selma (AL), City of, Alabama
204. Sheffield (AL), City of, Alabama
205. Shelby (AL), County of, Alabama
206. Sipsey (AL), City of, Alabama
207. Slocumb (AL), City of, Alabama
208. Spanish Fort (AL), City of, Alabama
209. Springville (AL), City of, Alabama
210. St. Clair (AL), County of, Alabama
211. Sumiton (AL), City of, Alabama
212. Sumter (AL), County of, Alabama
213. Sweet Water (AL), Town of, Alabama
214. Sylacauga (AL), City of, Alabama
215. Talladega (AL), City of, Alabama
216. Talladega (AL), County of, Alabama
217. Tallapoosa (AL), County of, Alabama
218. Tarrant (AL), City of, Alabama
219. The Bibb County Healthcare Authority (AL), Alabama
220. The Dale County Healthcare Authority (AL), Alabama
221. The DCH Health Care Authority (AL), Alabama
222. The Health Care Authority of Morgan County - City of Decatur (AL), Alabama
223. The Health Care Authority of the City of Huntsville d/b/a Huntsville Hospital (AL), Alabama
224. The Health Care Authority of the City of Huntsville d/b/a Huntsville Hospital for Women and Children (AL), Alabama
225. The Health Care Authority of the City of Huntsville d/b/a Madison Hospital (AL), Alabama
226. The Healthcare Authority for Baptist Health (AL), Alabama
227. The Sylacauga Health Care Authority (AL), Alabama
228. The Tombigbee Health Care Authority (AL), Alabama
229. Thomasville (AL), City of, Alabama
230. Troy (AL), City of, Alabama
231. Trussville (AL), City of, Alabama
232. Tuscaloosa (AL), City of, Alabama
233. Tuscaloosa (AL), County of, Alabama
234. Tuscumbia (AL), City of, Alabama
235. Tuskegee (AL), City of, Alabama
236. Union Springs (AL), City of, Alabama
237. Uniontown (AL), City of, Alabama
238. Vance (AL), Town of, Alabama
239. Vernon (AL), City of, Alabama
240. Vestavia Hills (AL), City of, Alabama
241. Walker (AL), County of, Alabama
242. Washington (AL), County of, Alabama
243. Weaver (AL), City of, Alabama
244. West Blocton (AL), Town of, Alabama
245. Wilcox (AL), County of, Alabama
246. Winfield (AL), City of, Alabama
247. Woodville (AL), Town of, Alabama
248. Yellow Bluff (AL), Town of, Alabama
249. Apache (AZ), County of, Arizona
250. Bullhead City (AZ), City of, Arizona
251. Cochise (AZ), County of, Arizona
252. Glendale (AZ), City of, Arizona
253. Kingman (AZ), City of, Arizona
254. La Paz (AZ), County of, Arizona
255. Maricopa (AZ), County of, Arizona
256. Mohave (AZ), County of, Arizona



257. Navajo (AZ), County of, Arizona
258. Phoenix (AZ), City of, Arizona
259. Pima (AZ), County of, Arizona
260. Pinal (AZ), County of, Arizona
261. Prescott (AZ), City of, Arizona
262. Surprise (AZ), City of, Arizona
263. Tucson (AZ), The City of, Arizona
264. Yuma (AZ), County of, Arizona
265. Adona (AR), City of, Arkansas
266. Alexander (AR), City of, Arkansas
267. Alicia (AR), City of, Arkansas
268. Allport (AR), City of, Arkansas
269. Alma (AR), City of, Arkansas
270. Almyra (AR), City of, Arkansas
271. Alpena (AR), City of, Arkansas
272. Altheimer (AR), City of, Arkansas
273. Altus (AR), City of, Arkansas
274. Amagon (AR), City of, Arkansas
275. Amity (AR), City of, Arkansas
276. Anthonyville (AR), City of, Arkansas
277. Antoine (AR), City of, Arkansas
278. Arkadelphia (AR), City of, Arkansas
279. Arkansas (AR), County of, Arkansas
280. Arkansas City (AR), City of, Arkansas
281. Ash Flat (AR), City of, Arkansas
282. Ashdown (AR), City of, Arkansas
283. Ashley (AR), County of, Arkansas
284. Atkins (AR), City of, Arkansas
285. Aubrey (AR), City of, Arkansas
286. Augusta (AR), City of, Arkansas
287. Austin (AR), City of, Arkansas
288. Avoca (AR), City of, Arkansas
289. Bald Knob (AR), City of, Arkansas
290. Banks (AR), City of, Arkansas
291. Barling (AR), City of, Arkansas
292. Bassett (AR), City of, Arkansas
293. Batesville (AR), City of, Arkansas
294. Bauxite (AR), City of, Arkansas
295. Baxter (AR), County of, Arkansas
296. Bay (AR), City of, Arkansas
297. Bearden (AR), City of, Arkansas
298. Beaver (AR), City of, Arkansas
299. Beebe (AR), City of, Arkansas
300. Beedeville (AR), City of, Arkansas
301. Bella Vista (AR), City of, Arkansas
302. Bellefonte (AR), City of, Arkansas
303. Belleville (AR), City of, Arkansas
304. Ben Lomond (AR), City of, Arkansas
305. Benton (AR), City of, Arkansas
306. Benton (AR), County of, Arkansas
307. Bentonville (AR), City of, Arkansas
308. Bergman (AR), City of, Arkansas
309. Berryville (AR), City of, Arkansas
310. Bethel Heights (AR), City of, Arkansas
311. Big Flat (AR), City of, Arkansas
312. Bigelow (AR), City of, Arkansas
313. Biggers (AR), City of, Arkansas
314. Birdsong (AR), City of, Arkansas
315. Biscoe (AR), City of, Arkansas
316. Black Oak (AR), City of, Arkansas
317. Black Rock (AR), City of, Arkansas
318. Black Springs (AR), City of, Arkansas
319. Blevins (AR), City of, Arkansas
320. Blue Eye (AR), City of, Arkansas
321. Blue Mountain (AR), City of, Arkansas
322. Bluff City (AR), City of, Arkansas
323. Blytheville (AR), City of, Arkansas
324. Bodcaw (AR), City of, Arkansas
325. Bonanza (AR), City of, Arkansas
326. Bono (AR), City of, Arkansas
327. Boone (AR), County of, Arkansas
328. Booneville (AR), City of, Arkansas
329. Bradford (AR), City of, Arkansas
330. Bradley (AR), City of, Arkansas
331. Bradley (AR), County of, Arkansas
332. Branch (AR), City of, Arkansas
333. Briarcliff (AR), City of, Arkansas
334. Brinkley (AR), City of, Arkansas
335. Brookland (AR), City of, Arkansas
336. Bryant (AR), City of, Arkansas
337. Buckner (AR), City of, Arkansas
338. Bull Shoals (AR), City of, Arkansas
339. Burdette (AR), City of, Arkansas
340. Cabot (AR), City of, Arkansas
341. Caddo Valley (AR), City of, Arkansas
342. Caldwell (AR), City of, Arkansas
343. Cale (AR), City of, Arkansas
344. Calhoun (AR), County of, Arkansas
345. Calico Rock (AR), City of, Arkansas
346. Calion (AR), City of, Arkansas
347. Camden (AR), City of, Arkansas
348. Cammack Village (AR), City of, Arkansas
349. Campbell Station (AR), City of, Arkansas
350. Caraway (AR), City of, Arkansas
351. Carlisle (AR), City of, Arkansas
352. Carroll (AR), County of, Arkansas
353. Carthage (AR), City of, Arkansas
354. Casa (AR), City of, Arkansas
355. Cash (AR), City of, Arkansas
356. Caulksville (AR), City of, Arkansas
357. Cave City (AR), City of, Arkansas
358. Cave Springs (AR), City of, Arkansas
359. Cedarville (AR), City of, Arkansas
360. Centerton (AR), City of, Arkansas
361. Central City (AR), City of, Arkansas
362. Charleston (AR), City of, Arkansas

363. Cherokee Village (AR), City of, Arkansas
364. Cherry Valley (AR), City of, Arkansas
365. Chester (AR), City of, Arkansas
366. Chicot (AR), County of, Arkansas
367. Chidester (AR), City of, Arkansas
368. Clarendon (AR), City of, Arkansas
369. Clark (AR), County of, Arkansas
370. Clarksville (AR), City of, Arkansas
371. Clay (AR), County of, Arkansas
372. Cleburne (AR), County of, Arkansas
373. Cleveland (AR), County of, Arkansas
374. Clinton (AR), City of, Arkansas
375. Coal Hill (AR), City of, Arkansas
376. Colt (AR), City of, Arkansas
377. Columbia (AR), County of, Arkansas
378. Concord (AR), City of, Arkansas
379. Conway (AR), City of, Arkansas
380. Conway (AR), County of, Arkansas
381. Corning (AR), City of, Arkansas
382. Cotter (AR), City of, Arkansas
383. Cotton Plant (AR), City of, Arkansas
384. Cove (AR), City of, Arkansas
385. Coy (AR), City of, Arkansas
386. Craighead (AR), County of, Arkansas
387. Crawford (AR), County of, Arkansas
388. Crawfordsville (AR), City of, Arkansas
389. Crittenden (AR), County of, Arkansas
390. Cross (AR), County of, Arkansas
391. Crossett (AR), City of, Arkansas
392. Cushman (AR), City of, Arkansas
393. Daisy (AR), City of, Arkansas
394. Dallas (AR), County of, Arkansas
395. Damascus (AR), City of, Arkansas
396. Danville (AR), City of, Arkansas
397. Dardanelle (AR), City of, Arkansas
398. Datto (AR), City of, Arkansas
399. De Queen (AR), City of, Arkansas
400. Decatur (AR), City of, Arkansas
401. Delaplaine (AR), City of, Arkansas
402. Delight (AR), City of, Arkansas
403. Dell (AR), City of, Arkansas
404. Denning (AR), City of, Arkansas
405. Dermott (AR), City of, Arkansas
406. Des Arc (AR), City of, Arkansas
407. Desha (AR), County of, Arkansas
408. Devalls Bluff (AR), City of, Arkansas
409. Dewitt (AR), City of, Arkansas
410. Diamond City (AR), City of, Arkansas
411. Diaz (AR), City of, Arkansas
412. Dierks (AR), City of, Arkansas
413. Donaldson (AR), City of, Arkansas
414. Dover (AR), City of, Arkansas
415. Dumas (AR), City of, Arkansas
416. Dyer (AR), City of, Arkansas
417. Dyess (AR), City of, Arkansas
418. Earle (AR), City of, Arkansas
419. East Camden (AR), City of, Arkansas
420. Edmondson (AR), City of, Arkansas
421. Egypt (AR), City of, Arkansas
422. El Dorado (AR), City of, Arkansas
423. Elaine (AR), City of, Arkansas
424. Elkins (AR), City of, Arkansas
425. Elm Springs (AR), City of, Arkansas
426. Emerson (AR), City of, Arkansas
427. Emmet (AR), City of, Arkansas
428. England (AR), City of, Arkansas
429. Enola (AR), City of, Arkansas
430. Etowah (AR), City of, Arkansas
431. Eudora (AR), City of, Arkansas
432. Eureka Springs (AR), City of, Arkansas
433. Evening Shade (AR), City of, Arkansas
434. Everton (AR), City of, Arkansas
435. Fairfield Bay (AR), City of, Arkansas
436. Fargo (AR), City of, Arkansas
437. Farmington (AR), City of, Arkansas
438. Faulkner (AR), County of, Arkansas
439. Felsenthal (AR), City of, Arkansas
440. Fifty-Six (AR), City of, Arkansas
441. Fisher (AR), City of, Arkansas
442. Flippin (AR), City of, Arkansas
443. Fordyce (AR), City of, Arkansas
444. Foreman (AR), City of, Arkansas
445. Forrest City (AR), City of, Arkansas
446. Fort Smith (AR), City of, Arkansas
447. Fouke (AR), City of, Arkansas
448. Fountain Hill (AR), City of, Arkansas
449. Fountain Lake (AR), City of, Arkansas
450. Fourche (AR), City of, Arkansas
451. Franklin (AR), City of, Arkansas
452. Friendship (AR), City of, Arkansas
453. Fulton (AR), City of, Arkansas
454. Fulton (AR), County of, Arkansas
455. Garfield (AR), City of, Arkansas
456. Garland (AR), City of, Arkansas
457. Garland (AR), County of, Arkansas
458. Garner (AR), City of, Arkansas
459. Gassville (AR), City of, Arkansas
460. Gateway (AR), City of, Arkansas
461. Gentry (AR), City of, Arkansas
462. Georgetown (AR), City of, Arkansas
463. Gilbert (AR), City of, Arkansas
464. Gillett (AR), City of, Arkansas
465. Gillham (AR), City of, Arkansas
466. Gilmore (AR), City of, Arkansas
467. Glenwood (AR), City of, Arkansas
468. Goshen (AR), City of, Arkansas

|      |  |      |  |
|------|--|------|--|
| 469. | Gosnell (AR), City of, Arkansas              | 521. | Houston (AR), City of, Arkansas        |
| 470. | Gould (AR), City of, Arkansas                | 522. | Howard (AR), County of, Arkansas       |
| 471. | Grady (AR), City of, Arkansas                | 523. | Hoxie (AR), City of, Arkansas          |
| 472. | Grannis (AR), City of, Arkansas              | 524. | Hughes (AR), City of, Arkansas         |
| 473. | Grant (AR), County of, Arkansas              | 525. | Humnoke (AR), City of, Arkansas        |
| 474. | Gravette (AR), City of, Arkansas             | 526. | Humphrey (AR), City of, Arkansas       |
| 475. | Green Forest (AR), City of, Arkansas         | 527. | Hunter (AR), City of, Arkansas         |
| 476. | Greenbrier (AR), City of, Arkansas           | 528. | Huntington (AR), City of, Arkansas     |
| 477. | Greene (AR), County of, Arkansas             | 529. | Huntsville (AR), City of, Arkansas     |
| 478. | Greenland (AR), City of, Arkansas            | 530. | Huttig (AR), City of, Arkansas         |
| 479. | Greenway (AR), City of, Arkansas             | 531. | Imboden (AR), City of, Arkansas        |
| 480. | Greenwood (AR), City of, Arkansas            | 532. | Independence (AR), County of, Arkansas |
| 481. | Greers Ferry (AR), City of, Arkansas         | 533. | Izard (AR), County of, Arkansas        |
| 482. | Griffithville (AR), City of, Arkansas        | 534. | Jackson (AR), County of, Arkansas      |
| 483. | Grubbs (AR), City of, Arkansas               | 535. | Jacksonport (AR), City of, Arkansas    |
| 484. | Guion (AR), City of, Arkansas                | 536. | Jacksonville (AR), City of, Arkansas   |
| 485. | Gum Springs (AR), City of, Arkansas          | 537. | Jasper (AR), City of, Arkansas         |
| 486. | Gurdon (AR), City of, Arkansas               | 538. | Jefferson (AR), County of, Arkansas    |
| 487. | Guy (AR), City of, Arkansas                  | 539. | Jennette (AR), City of, Arkansas       |
| 488. | Hackett (AR), City of, Arkansas              | 540. | Jericho (AR), City of, Arkansas        |
| 489. | Hamburg (AR), City of, Arkansas              | 541. | Jerome (AR), City of, Arkansas         |
| 490. | Hampton (AR), City of, Arkansas              | 542. | Johnson (AR), City of, Arkansas        |
| 491. | Hardy (AR), City of, Arkansas                | 543. | Johnson (AR), County of, Arkansas      |
| 492. | Harrell (AR), City of, Arkansas              | 544. | Joiner (AR), City of, Arkansas         |
| 493. | Harrisburg (AR), City of, Arkansas           | 545. | Jonesboro (AR), City of, Arkansas      |
| 494. | Harrison (AR), City of, Arkansas             | 546. | Judsonia (AR), City of, Arkansas       |
| 495. | Hartford (AR), City of, Arkansas             | 547. | Junction City (AR), City of, Arkansas  |
| 496. | Hartman (AR), City of, Arkansas              | 548. | Keiser (AR), City of, Arkansas         |
| 497. | Haskell (AR), City of, Arkansas              | 549. | Kensett (AR), City of, Arkansas        |
| 498. | Hatfield (AR), City of, Arkansas             | 550. | Kibler (AR), City of, Arkansas         |
| 499. | Havana (AR), City of, Arkansas               | 551. | Kingsland (AR), City of, Arkansas      |
| 500. | Haynes (AR), City of, Arkansas               | 552. | Knobel (AR), City of, Arkansas         |
| 501. | Hazen (AR), City of, Arkansas                | 553. | Knoxville (AR), City of, Arkansas      |
| 502. | Heber Springs (AR), City of, Arkansas        | 554. | La Grange (AR), City of, Arkansas      |
| 503. | Hector (AR), City of, Arkansas               | 555. | Lafayette (AR), County of, Arkansas    |
| 504. | Helena - West Helena (AR), City of, Arkansas | 556. | Lafe (AR), City of, Arkansas           |
| 505. | Hempstead (AR), County of, Arkansas          | 557. | Lake City (AR), City of, Arkansas      |
| 506. | Hermitage (AR), City of, Arkansas            | 558. | Lake View (AR), City of, Arkansas      |
| 507. | Hickory Ridge (AR), City of, Arkansas        | 559. | Lake Village (AR), City of, Arkansas   |
| 508. | Higden (AR), City of, Arkansas               | 560. | Lakeview (AR), City of, Arkansas       |
| 509. | Higginson (AR), City of, Arkansas            | 561. | Lamar (AR), City of, Arkansas          |
| 510. | Highfill (AR), City of, Arkansas             | 562. | Lavaca (AR), City of, Arkansas         |
| 511. | Highland (AR), City of, Arkansas             | 563. | Leachville (AR), City of, Arkansas     |
| 512. | Hindsville (AR), City of, Arkansas           | 564. | Lead Hill (AR), City of, Arkansas      |
| 513. | Holland (AR), City of, Arkansas              | 565. | Lee (AR), County of, Arkansas          |
| 514. | Holly Grove (AR), City of, Arkansas          | 566. | Leola (AR), City of, Arkansas          |
| 515. | Hope (AR), City of, Arkansas                 | 567. | Lepanto (AR), City of, Arkansas        |
| 516. | Horatio (AR), City of, Arkansas              | 568. | Leslie (AR), City of, Arkansas         |
| 517. | Horseshoe Bend (AR), City of, Arkansas       | 569. | Lewisville (AR), City of, Arkansas     |
| 518. | Horseshoe Lake (AR), City of, Arkansas       | 570. | Lincoln (AR), City of, Arkansas        |
| 519. | Hot Spring (AR), County of, Arkansas         | 571. | Lincoln (AR), County of, Arkansas      |
| 520. | Hot Springs (AR), City of, Arkansas          | 572. | Little Flock (AR), City of, Arkansas   |
|      |  | 573. | Little River (AR), County of, Arkansas |

574. Little Rock (AR), City of, Arkansas
575. Lockesburg (AR), City of, Arkansas
576. Logan (AR), County of, Arkansas
577. London (AR), City of, Arkansas
578. Lonoke (AR), City of, Arkansas
579. Lonoke (AR), County of, Arkansas
580. Louann (AR), City of, Arkansas
581. Luxora (AR), City of, Arkansas
582. Lynn (AR), City of, Arkansas
583. Madison (AR), City of, Arkansas
584. Madison (AR), County of, Arkansas
585. Magazine (AR), City of, Arkansas
586. Magness (AR), City of, Arkansas
587. Magnolia (AR), City of, Arkansas
588. Malvern (AR), City of, Arkansas
589. Mammoth Spring (AR), City of, Arkansas
590. Manila (AR), City of, Arkansas
591. Mansfield (AR), City of, Arkansas
592. Marianna (AR), City of, Arkansas
593. Marie (AR), City of, Arkansas
594. Marion (AR), City of, Arkansas
595. Marion (AR), County of, Arkansas
596. Marked Tree (AR), City of, Arkansas
597. Marmaduke (AR), City of, Arkansas
598. Marvell (AR), City of, Arkansas
599. Maumelle (AR), City of, Arkansas
600. Mayflower (AR), City of, Arkansas
601. Maynard (AR), City of, Arkansas
602. McCaskill (AR), City of, Arkansas
603. McRae (AR), City of, Arkansas
604. McCrory (AR), City of, Arkansas
605. McDougal (AR), City of, Arkansas
606. McGehee (AR), City of, Arkansas
607. McNab (AR), City of, Arkansas
608. Melbourne (AR), City of, Arkansas
609. Mena (AR), City of, Arkansas
610. Menifee (AR), City of, Arkansas
611. Midland (AR), City of, Arkansas
612. Miller (AR), County of, Arkansas
613. Mineral Springs (AR), City of, Arkansas
614. Minturn (AR), City of, Arkansas
615. Mississippi (AR), County of, Arkansas
616. Mitchellville (AR), City of, Arkansas
617. Monette (AR), City of, Arkansas
618. Monroe (AR), County of, Arkansas
619. Montgomery (AR), County of, Arkansas
620. Monticello (AR), City of, Arkansas
621. Montrose (AR), City of, Arkansas
622. Moorefield (AR), City of, Arkansas
623. Moro (AR), City of, Arkansas
624. Morrilton (AR), City of, Arkansas
625. Morrison Bluff (AR), City of, Arkansas
626. Mount Ida (AR), City of, Arkansas
627. Mount Pleasant (AR), City of, Arkansas
628. Mount Vernon (AR), City of, Arkansas
629. Mountain Home (AR), City of, Arkansas
630. Mountain Pine (AR), City of, Arkansas
631. Mountainburg (AR), City of, Arkansas
632. Mulberry (AR), City of, Arkansas
633. Murfreesboro (AR), City of, Arkansas
634. Nashville (AR), City of, Arkansas
635. Nevada (AR), County of, Arkansas
636. Newark (AR), City of, Arkansas
637. Newport (AR), City of, Arkansas
638. Newton (AR), County of, Arkansas
639. Norfork (AR), City of, Arkansas
640. Norman (AR), City of, Arkansas
641. Norphlet (AR), City of, Arkansas
642. North Little Rock (AR), City of, Arkansas
643. Oak Grove (AR), City of, Arkansas
644. Oak Grove Heights (AR), City of, Arkansas
645. Oakhaven (AR), City of, Arkansas
646. Oden (AR), City of, Arkansas
647. Ogden (AR), City of, Arkansas
648. Oil Trough (AR), City of, Arkansas
649. O'Kean (AR), City of, Arkansas
650. Okolona (AR), City of, Arkansas
651. Ola (AR), City of, Arkansas
652. Omaha (AR), City of, Arkansas
653. Oppelo (AR), City of, Arkansas
654. Osceola (AR), City of, Arkansas
655. Ouachita (AR), County of, Arkansas
656. Oxford (AR), City of, Arkansas
657. Ozan (AR), City of, Arkansas
658. Ozark (AR), City of, Arkansas
659. Palestine (AR), City of, Arkansas
660. Pangburn (AR), City of, Arkansas
661. Paragould (AR), City of, Arkansas
662. Paris (AR), City of, Arkansas
663. Parkdale (AR), City of, Arkansas
664. Parkin (AR), City of, Arkansas
665. Patmos (AR), City of, Arkansas
666. Patterson (AR), City of, Arkansas
667. Pea Ridge (AR), City of, Arkansas
668. Peach Orchard (AR), City of, Arkansas
669. Perla (AR), City of, Arkansas
670. Perry (AR), City of, Arkansas
671. Perry (AR), County of, Arkansas
672. Perrytown (AR), City of, Arkansas
673. Perryville (AR), City of, Arkansas
674. Phillips (AR), County of, Arkansas
675. Piggott (AR), City of, Arkansas
676. Pike (AR), County of, Arkansas
677. Pindall (AR), City of, Arkansas
678. Pine Bluff (AR), City of, Arkansas

|      |  |      |   |
|------|--|------|---|
| 679. | Pineville (AR), City of, Arkansas        | 732. | Sherwood (AR), City of, Arkansas        |
| 680. | Plainview (AR), City of, Arkansas        | 733. | Shirley (AR), City of, Arkansas         |
| 681. | Pleasant Plains (AR), City of, Arkansas  | 734. | Sidney (AR), City of, Arkansas          |
| 682. | Plumerville (AR), City of, Arkansas      | 735. | Siloam Springs (AR), City of, Arkansas  |
| 683. | Pocahontas (AR), City of, Arkansas       | 736. | Smackover (AR), City of, Arkansas       |
| 684. | Poinsett (AR), County of, Arkansas       | 737. | Smithville (AR), City of, Arkansas      |
| 685. | Polk (AR), County of, Arkansas           | 738. | South Lead Hill (AR), City of, Arkansas |
| 686. | Pollard (AR), City of, Arkansas          | 739. | Sparkman (AR), City of, Arkansas        |
| 687. | Pope (AR), County of, Arkansas           | 740. | Springdale (AR), City of, Arkansas      |
| 688. | Portia (AR), City of, Arkansas           | 741. | Springtown (AR), City of, Arkansas      |
| 689. | Portland (AR), City of, Arkansas         | 742. | St. Charles (AR), City of, Arkansas     |
| 690. | Pottsville (AR), City of, Arkansas       | 743. | St. Francis (AR), City of, Arkansas     |
| 691. | Powhatan (AR), City of, Arkansas         | 744. | St. Francis (AR), County of, Arkansas   |
| 692. | Poyen (AR), City of, Arkansas            | 745. | St. Joe (AR), City of, Arkansas         |
| 693. | Prairie (AR), County of, Arkansas        | 746. | St. Paul (AR), City of, Arkansas        |
| 694. | Prairie Grove (AR), City of, Arkansas    | 747. | Stamps (AR), City of, Arkansas          |
| 695. | Prattsville (AR), City of, Arkansas      | 748. | Star City (AR), City of, Arkansas       |
| 696. | Prescott (AR), City of, Arkansas         | 749. | Stephens (AR), City of, Arkansas        |
| 697. | Pulaski (AR), County of, Arkansas        | 750. | Stone (AR), County of, Arkansas         |
| 698. | Pyatt (AR), City of, Arkansas            | 751. | Strawberry (AR), City of, Arkansas      |
| 699. | Quitman (AR), City of, Arkansas          | 752. | Strong (AR), City of, Arkansas          |
| 700. | Randolph (AR), County of, Arkansas       | 753. | Stuttgart (AR), City of, Arkansas       |
| 701. | Ratcliff (AR), City of, Arkansas         | 754. | Subiaco (AR), City of, Arkansas         |
| 702. | Ravenden (AR), City of, Arkansas         | 755. | Success (AR), City of, Arkansas         |
| 703. | Ravenden Springs (AR), City of, Arkansas | 756. | Sulphur Rock (AR), City of, Arkansas    |
| 704. | Rector (AR), City of, Arkansas           | 757. | Sulphur Springs (AR), City of, Arkansas |
| 705. | Redfield (AR), City of, Arkansas         | 758. | Summit (AR), City of, Arkansas          |
| 706. | Reed (AR), City of, Arkansas             | 759. | Sunset (AR), City of, Arkansas          |
| 707. | Reyno (AR), City of, Arkansas            | 760. | Swifton (AR), City of, Arkansas         |
| 708. | Rison (AR), City of, Arkansas            | 761. | Taylor (AR), City of, Arkansas          |
| 709. | Rockport (AR), City of, Arkansas         | 762. | Texarkana (AR), City of, Arkansas       |
| 710. | Roe (AR), City of, Arkansas              | 763. | Thornton (AR), City of, Arkansas        |
| 711. | Rogers (AR), City of, Arkansas           | 764. | Tillar (AR), City of, Arkansas          |
| 712. | Rondo (AR), City of, Arkansas            | 765. | Tinsman (AR), City of, Arkansas         |
| 713. | Rose Bud (AR), City of, Arkansas         | 766. | Tollette (AR), City of, Arkansas        |
| 714. | Rosston (AR), City of, Arkansas          | 767. | Tontitown (AR), City of, Arkansas       |
| 715. | Rudy (AR), City of, Arkansas             | 768. | Traskwood (AR), City of, Arkansas       |
| 716. | Russell (AR), City of, Arkansas          | 769. | Trumann (AR), City of, Arkansas         |
| 717. | Russellville (AR), City of, Arkansas     | 770. | Tuckerman (AR), City of, Arkansas       |
| 718. | Salem (AR), City of, Arkansas            | 771. | Tull (AR), City of, Arkansas            |
| 719. | Salesville (AR), City of, Arkansas       | 772. | Tupelo (AR), City of, Arkansas          |
| 720. | Saline (AR), County of, Arkansas         | 773. | Turrell (AR), City of, Arkansas         |
| 721. | Scott (AR), County of, Arkansas          | 774. | Twin Groves (AR), City of, Arkansas     |
| 722. | Scranton (AR), City of, Arkansas         | 775. | Tyronza (AR), City of, Arkansas         |
| 723. | Searcy (AR), City of, Arkansas           | 776. | Ulm (AR), City of, Arkansas             |
| 724. | Searcy (AR), County of, Arkansas         | 777. | Union (AR), County of, Arkansas         |
| 725. | Sebastian (AR), County of, Arkansas      | 778. | Valley Springs (AR), City of, Arkansas  |
| 726. | Sedgwick (AR), City of, Arkansas         | 779. | Van Buren (AR), City of, Arkansas       |
| 727. | Sevier (AR), County of, Arkansas         | 780. | Van Buren (AR), County of, Arkansas     |
| 728. | Shannon Hills (AR), City of, Arkansas    | 781. | Vandervoort (AR), City of, Arkansas     |
| 729. | Sharp (AR), County of, Arkansas          | 782. | Victoria (AR), City of, Arkansas        |
| 730. | Sheridan (AR), City of, Arkansas         | 783. | Vilonia (AR), City of, Arkansas         |
| 731. | Sherrill (AR), City of, Arkansas         | 784. | Viola (AR), City of, Arkansas           |

785. Wabbaseka (AR), City of, Arkansas
786. Waldenburg (AR), City of, Arkansas
787. Waldo (AR), City of, Arkansas
788. Waldron (AR), City of, Arkansas
789. Walnut Ridge (AR), City of, Arkansas
790. Ward (AR), City of, Arkansas
791. Warren (AR), City of, Arkansas
792. Washington (AR), City of, Arkansas
793. Washington (AR), County of, Arkansas
794. Watson (AR), City of, Arkansas
795. Weiner (AR), City of, Arkansas
796. Weldon (AR), City of, Arkansas
797. West Fork (AR), City of, Arkansas
798. West Memphis (AR), City of, Arkansas
799. West Point (AR), City of, Arkansas
800. Western Grove (AR), City of, Arkansas
801. Wheatley (AR), City of, Arkansas
802. Whelen Springs (AR), City of, Arkansas
803. White (AR), County of, Arkansas
804. White Hall (AR), City of, Arkansas
805. Wickes (AR), City of, Arkansas
806. Widener (AR), City of, Arkansas
807. Wiederkehr Village (AR), City of, Arkansas
808. Williford (AR), City of, Arkansas
809. Willisville (AR), City of, Arkansas
810. Wilmar (AR), City of, Arkansas
811. Wilmot (AR), City of, Arkansas
812. Wilson (AR), City of, Arkansas
813. Wilton (AR), City of, Arkansas
814. Winchester (AR), City of, Arkansas
815. Winslow (AR), City of, Arkansas
816. Winthrop (AR), City of, Arkansas
817. Woodruff (AR), County of, Arkansas
818. Wooster (AR), City of, Arkansas
819. Wrightsville (AR), City of, Arkansas
820. Wynne (AR), City of, Arkansas
821. Yell (AR), County of, Arkansas
822. Yellville (AR), City of, Arkansas
823. Zinc (AR), City of, Arkansas
824. Alameda (CA), County of, California
825. Amador (CA), County of, California
826. Anaheim (CA), City of, California
827. Butte (CA), County of, California
828. Calaveras (CA), County of, California
829. Chico (CA), City of, California
830. Chula Vista (CA), City of, California
831. Clearlake (CA), City of, California
832. Contra Costa (CA), County of, California
833. Costa Mesa (CA), City of, California
834. Del Norte (CA), County of, California
835. Downey Unified School District (CA), California
836. Dublin (CA), City of, California
837. El Dorado (CA), County of, California
838. El Monte (CA), City of, California
839. Elk Grove Unified School District (CA), California
840. Encinitas (CA), City of, California
841. Eureka (CA), City of, California
842. Fresno (CA), County of, California
843. Fullerton (CA), City of, California
844. Glenn (CA), County of, California
845. Health Plan of San Joaquin (CA), California
846. Humboldt (CA), County of, California
847. Huntington Beach (CA), City of, California
848. Imperial (CA), County of, California
849. Inland Empire Health Plan (CA), California
850. Inyo (CA), County of, California
851. Irvine (CA), City of, California
852. Kern (CA), County of, California
853. Kern High School District (CA), California
854. La Habra (CA), City of, California
855. La Mesa (CA), City of, California
856. Laguna Beach (CA), City of, California
857. Lakeport (CA), City of, California
858. Lassen (CA), County of, California
859. Los Angeles (CA), City of, California
860. Los Angeles County o/a L.A. Care Health Plan (CA), Local Initiative Health Authority
861. Madera (CA), County of, California
862. Marin (CA), County of, California
863. Mariposa (CA), County of, California
864. Mendocino (CA), County of, California
865. Merced (CA), County of, California
866. Modoc (CA), County of, California
867. Mono (CA), County of, California
868. Monterey (CA), County of, California
869. Montezuma (CA), Fire Protection District, California
870. Murrieta (CA), City of, California
871. Napa (CA), County of, California
872. Nevada (CA), County of, California
873. Oxnard (CA), City of, California
874. Placentia (CA), City of, California
875. Placer (CA), County of, California
876. Plumas (CA), County of, California
877. Riverside (CA), County of, California
878. Sacramento (CA), City of, California
879. Sacramento (CA), County of, California
880. San Benito (CA), County of, California
881. San Bernardino (CA), County of, California
882. San Clemente (CA), City of, California

883. San Diego (CA), City of, California
884. San Diego (CA), County of, California
885. San Francisco (CA), City of, California
886. San Joaquin (CA), County of, California
887. San Jose (CA), City of, California
888. San Luis Obispo (CA), County of, California
889. San Mateo (CA), County of, California
890. Santa Ana (CA), City of, California
891. Santa Barbara (CA), County of, California
892. Santa Barbara San Luis Obispo Regional Heath Authority, d/b/a Central Hospital (CA), California
893. Santa Cruz (CA), County of, California
894. Shasta (CA), County of, California
895. Siskiyou (CA), County of, California
896. Sonoma (CA), County of, California
897. Stockton (CA), City of, California
898. Sutter (CA), County of, California
899. Tehama (CA), County of, California
900. Trinity (CA), County of, California
901. Tulare (CA), County of, California
902. Tuolumne (CA), County of, California
903. Ventura (CA), County of, California
904. Ventura County Medi-Cal Managed Care Commission d/b/a Gold Coast Health Plan (CA), California
905. Westminster (CA), City of, California
906. Yolo (CA), County of, California
907. Yuba (CA), County of, California
908. Adams (CO), County of (Board of Commissioners), Colorado
909. Alamosa (CO), City of, Colorado
910. Alamosa (CO), County of, Colorado
911. Arapahoe (CO), County of (Board of Commissioners), Colorado
912. Aurora (CO), City of, Colorado
913. Black Hawk (CO), City of, Colorado
914. Boulder (CO), County of (Board of Commissioners), Colorado
915. Brighton (CO), City of, Colorado
916. Broomfield (CO), City of, Colorado
917. Chaffee (CO), County of, Colorado
918. Commerce City (CO), City of, Colorado
919. Conejos (CO), County of, Colorado
920. Crowley (CO), County of, Colorado
921. Denver (CO), City of, Colorado
922. Federal Heights (CO), City of, Colorado
923. Fremont (CO), County of (Board of Commissioners), Colorado
924. Greeley (CO), City of, Colorado
925. Hudson (CO), City of, Colorado
926. Huerfano (CO), County of, Colorado
927. Jefferson (CO), County of (Board of Commissioners), Colorado
928. Lakewood (CO), City of, Colorado
929. Larimer (CO), County of (Board of Commissioners), Colorado
930. Las Animas (CO), County of, Colorado
931. Mesa (CO), County of (Board of Commissioners), Colorado
932. Mesa County Valley School District 51 (CO), Colorado
933. Northglenn (CO), City of, Colorado
934. Otero (CO), County of, Colorado
935. Pueblo (CO), County of, Colorado
936. Sheridan (CO), City of, Colorado
937. Teller (CO), County of (Board of Commissioners), Colorado
938. Thornton (CO), City of, Colorado
939. Tri-County Health Department (CO), Colorado
940. Westminster (CO), City of, Colorado
941. Wheat Ridge (CO), City of, Colorado
942. Ansonia (CT), City of, Connecticut
943. Beacon Falls (CT), Town of, Connecticut
944. Berlin (CT), Town of, Connecticut
945. Bethlehem (CT), Town of, Connecticut
946. Bridgeport (CT), City of, Connecticut
947. Bristol (CT), City of, Connecticut
948. Coventry (CT), Town of, Connecticut
949. Danbury (CT), City of, Connecticut
950. Derby (CT), City of, Connecticut
951. East Hartford (CT), Town of, Connecticut
952. Enfield (CT), Town of, Connecticut
953. Fairfield (CT), Town of, Connecticut
954. Middlebury (CT), Town of, Connecticut
955. Middletown (CT), City of, Connecticut
956. Milford (CT), City of, Connecticut
957. Monroe (CT), Town of, Connecticut
958. Naugatuck (CT), Borough of, Connecticut
959. New London (CT), City of, Connecticut
960. New Milford (CT), Town of, Connecticut
961. Newtown (CT), Town of, Connecticut
962. North Haven (CT), Town of, Connecticut
963. Norwalk (CT), City of, Connecticut
964. Norwich (CT), City of, Connecticut
965. Oxford (CT), Town of, Connecticut
966. Prospect (CT), Town of, Connecticut
967. Roxbury (CT), Town of, Connecticut
968. Seymour (CT), Town of, Connecticut
969. Shelton (CT), City of, Connecticut
970. Southbury (CT), Town of, Connecticut
971. Southington (CT), Town of, Connecticut
972. Stratford (CT), Town of, Connecticut
973. Thomaston (CT), Town of, Connecticut

974. Tolland (CT), Town of, Connecticut
975. Torrington (CT), City of, Connecticut
976. Wallingford (CT), Town of, Connecticut
977. Waterbury (CT), City of, Connecticut
978. West Haven (CT), City of, Connecticut
979. Wethersfield (CT), Town of, Connecticut
980. Windham (CT), Town of, Connecticut
981. Wolcott (CT), Town of, Connecticut
982. Woodbury (CT), Town of, Connecticut
983. Dover (DE), City of, Delaware
984. Kent (DE), County of, Delaware
985. Seaford (DE), City of, Delaware
986. Sussex (DE), County of, Delaware
987. Alachua (FL), County of, Florida
988. Apopka (FL), City of, Florida
989. Bay (FL), County of, Florida
990. Bradenton (FL), City of, Florida
991. Bradford (FL), County of, Florida
992. Brevard (FL), County of, Florida
993. Broward (FL), County of, Florida
994. Calhoun (FL), County of, Florida
995. Clay (FL), County of, Florida
996. Clearwater (FL), City of, Florida
997. Coconut Creek (FL), City of, Florida
998. Coral Gables (FL), City of, Florida
999. Coral Springs (FL), City of, Florida
1000. Daytona Beach (FL), City of, Florida
1001. Daytona Beach Shores (FL), City of, Florida
1002. Deerfield Beach (FL), City of, Florida
1003. Delray Beach (FL), City of, Florida
1004. Deltona (FL), City of, Florida
1005. Dixie (FL), County of, Florida
1006. Eatonville (FL), Town of, Florida
1007. Escambia (FL), County of, Florida
1008. Florida City (FL), City of, Florida
1009. Fort Lauderdale (FL), City of, Florida
1010. Fort Pierce (FL), City of, Florida
1011. Gilchrist (FL), County of, Florida
1012. Gulf (FL), County of, Florida
1013. Halifax Hospital Medical Center (FL), Florida
1014. Hallandale Beach (FL), City of, Florida
1015. Hamilton (FL), County of, Florida
1016. Hernando (FL), County of, Florida
1017. Hillsborough (FL), County of, Florida
1018. Holmes (FL), County of, Florida
1019. Homestead (FL), City of, Florida
1020. Jackson (FL), County of, Florida
1021. Jacksonville (FL), City of, Florida
1022. Lake (FL), County of, Florida
1023. Lauderhill (FL), City of, Florida
1024. Lee (FL), County of, Florida
1025. Lee Memorial Health System, d/b/a Lee Health (FL), Florida
1026. Leon (FL), County of, Florida
1027. Levy (FL), County of, Florida
1028. Lynn Haven (FL), City of, Florida
1029. Manatee (FL), County of, Florida
1030. Marion (FL), County of, Florida
1031. Miami (FL), City of, Florida
1032. Miami Gardens (FL), City of, Florida
1033. Miami-Dade (FL), County of, Florida
1034. Miami-Dade (FL), School Board of, Florida
1035. Miramar (FL), City of, Florida
1036. Monroe (FL), County of (County Commission), Florida
1037. New Port Richey (FL), City of, Florida
1038. Niceville, City of (FL), Florida
1039. North Broward Hospital District (FL), Florida
1040. North Miami (FL), City of, Florida
1041. Ocala (FL), City of, Florida
1042. Ocoee (FL), City of, Florida
1043. Okaloosa (FL), County of, Florida
1044. Orange (FL), County of, Florida
1045. Orlando (FL), City of, Florida
1046. Ormond Beach (FL), City of, Florida
1047. Osceola (FL), County of, Florida
1048. Oviedo (FL), City of, Florida
1049. Palatka (FL), City of, Florida
1050. Palm Bay (FL), City of, Florida
1051. Palm Beach (FL), County of, Florida
1052. Palmetto (FL), City of, Florida
1053. Panama City (FL), City of, Florida
1054. Pasco (FL), County of, Florida
1055. Pembroke Pines (FL), City of, Florida
1056. Pensacola (FL), City of, Florida
1057. Pinellas (FL), County of, Florida
1058. Pinellas Park (FL), City of, Florida
1059. Polk (FL), County of, Florida
1060. Pompano Beach (FL), City of, Florida
1061. Port St. Lucie (FL), City of, Florida
1062. Putnam (FL), County of, Florida
1063. Sanford (FL), City of, Florida
1064. Santa Rosa (FL), County of, Florida
1065. Sarasota (FL), City of, Florida
1066. Sarasota (FL), County of, Florida
1067. Sarasota County Public Hospital District d/b/a Memorial Healthcare System, Inc. (FL), Florida
1068. Seminole (FL), County of, Florida
1069. St. Augustine (FL), City of, Florida
1070. St. Johns (FL), County of, Florida
1071. St. Lucie (FL), County of, Florida



1072. St. Petersburg (FL), City of, Florida
1073. Stuart (FL), City of, Florida
1074. Suwannee (FL), County of, Florida
1075. Sweetwater (FL), City of, Florida
1076. Tallahassee (FL), City of, Florida
1077. Tampa (FL), City of, Florida
1078. Taylor (FL), County of, Florida
1079. Union (FL), County of, Florida
1080. Volusia (FL), County of, Florida
1081. Walton (FL), County of, Florida
1082. Washington (FL), County of, Florida
1083. West Volusia Hospital Authority (FL), Florida
1084. Adel (GA), City of, Georgia
1085. Advantage Behavioral Health Systems (GA), Georgia
1086. Albany (GA), City of, Georgia
1087. Albany Area Community Service Board d/b/a Aspire Behavioral Health & Developmental Disability Services (GA), Georgia
1088. Alma (GA), City of, Georgia
1089. Appling (GA), County of, Georgia
1090. Appling (GA), County of (County Sheriff Mark Melton), Georgia
1091. Arlington (GA), City of, Georgia
1092. Athens-Clarke County (GA), The Unified Government of, Georgia
1093. Atkinson (GA), County of, Georgia
1094. Atlanta (GA), City of, Georgia
1095. Augusta (GA), City of; Augusta (GA), County of, Georgia
1096. Bacon (GA), County of, Georgia
1097. Bainbridge (GA), City of, Georgia
1098. Baldwin (GA), County of (Sheriff William C. Massee, Jr.), Georgia
1099. Banks (GA), County of, Georgia
1100. Bartow (GA), County of, Georgia
1101. Ben Hill (GA), County of, Georgia
1102. Berrien (GA), County of, Georgia
1103. Bibb (GA), County of (Sheriff David J. Davis), Georgia
1104. Bibb County School District (GA), Georgia
1105. Blackshear (GA), City of, Georgia
1106. Blakely (GA), City of, Georgia
1107. Brantley (GA), County of, Georgia
1108. Brooks (GA), County of, Georgia
1109. Brunswick (GA), City of, Georgia
1110. Bulloch (GA), County of, Georgia
1111. Burke (GA), County of, Georgia
1112. Butts (GA), County of, Georgia
1113. Camden (GA), County of, Georgia
1114. Candler (GA), County of, Georgia
1115. Candler County (GA), Hospital Authority, Georgia
1116. Carroll (GA), County of, Georgia
1117. Cartersville (GA), City of, Georgia
1118. Catoosa (GA), County of, Georgia
1119. Charlton (GA), County of, Georgia
1120. Chatham (GA), County of, Georgia
1121. Chatham County Hospital Authority (GA), Georgia
1122. Chattooga (GA), County of, Georgia
1123. Cherokee (GA), County of, Georgia
1124. Clay (GA), County of, Georgia
1125. Clayton (GA), County of, Georgia
1126. Clayton Community MH/SA/DS Service Board (GA), Georgia
1127. Clinch (GA), County of, Georgia
1128. Clinch County (GA) Hospital Authority, Georgia
1129. Cobb (GA) County of, Georgia
1130. Cobb County Community Service Board (GA), Georgia
1131. Coffee (GA), County of (Sheriff Doyle T. Wooten), Georgia
1132. Columbia (GA), County of, Georgia
1133. Columbus (GA), City of, Georgia
1134. Community Mental Health Center of East Central Georgia d/b/a Serenity Behavioral Health Systems (GA), Georgia
1135. Community Service Board of Middle Georgia (GA), Georgia
1136. Cook (GA), County of, Georgia
1137. Crawford (GA), County of (Sheriff Lewis S. Walker), Georgia
1138. Crisp (GA), County of, Georgia
1139. Crisp (GA), County of (Sheriff H.W. Hancock), Georgia
1140. Dade (GA), County of, Georgia
1141. Damascus (GA), City of, Georgia
1142. Dawson (GA), City of, Georgia
1143. Dawson (GA), County of, Georgia
1144. Decatur (GA), County of, Georgia
1145. DeKalb (GA) County of, Georgia
1146. Demorest (GA), City of, Georgia
1147. Dodge County Hospital Authority d/b/a Dodge County Hospital (GA), Georgia
1148. Dooly (GA), County of, Georgia
1149. Doraville (GA), City of, Georgia
1150. Dougherty (GA), County of, Georgia
1151. Douglas (GA), County of, Georgia
1152. Dunwoody (GA), City of, Georgia
1153. Early (GA), County of, Georgia
1154. Echols (GA), County of, Georgia
1155. Effingham (GA), County of, Georgia

1156. Elbert (GA), County of, Georgia
1157. Emanuel (GA), County of, Georgia
1158. Evans (GA), County of, Georgia
1159. Evans Memorial Hospital, Inc. (GA), Georgia
1160. Fannin (GA), County of, Georgia
1161. Fayette (GA), County of, Georgia
1162. Fitzgerald (GA), City of, Georgia
1163. Floyd (GA), County of, Georgia
1164. Forsyth (GA), County of, Georgia
1165. Fulton (GA), County of, Georgia
1166. Gainesville (GA), City of, Georgia
1167. Gateway Community Service Board (GA), Georgia
1168. Georgia Mountains Community Services d/b/a Avita Community Partners (GA), Georgia
1169. Georgia Pines Community Service Board (GA), Georgia
1170. Glascock (GA), County of, Georgia
1171. Glynn (GA), County of, Georgia
1172. Glynn (GA), County of (Sheriff E. Neal Jump), Georgia
1173. Grady (GA), County of, Georgia
1174. Greene (GA), County of, Georgia
1175. Gwinnett (GA), County of, Georgia
1176. Habersham (GA), County of, Georgia
1177. Habersham County Medical Center (GA), Georgia
1178. Hall (GA), County of, Georgia
1179. Hancock (GA), County of, Georgia
1180. Harris (GA), County of (Sheriff Mike Jolley), Georgia
1181. Heard (GA), County of, Georgia
1182. Henry (GA), County of, Georgia
1183. Highland Rivers Community Service Board d/b/a Highland Rivers Health (GA), Georgia
1184. Hospital Authority of Bainbridge and Decatur County (GA), Georgia
1185. Hospital Authority of Baxley and Appling County (GA), Georgia
1186. Hospital Authority of Bleckley County (GA) d/b/a Bleckley Memorial Hospital, Georgia
1187. Houston (GA), County of, Georgia
1188. Houston (GA), County of (Sheriff Cullen Talton), Georgia
1189. Irwin (GA), County of, Georgia
1190. Jackson (GA), County of, Georgia
1191. Jasper (GA), County of, Georgia
1192. Jeff Davis (GA), County of, Georgia
1193. Jeff Davis (GA), County of (Sheriff Preston Bohannon), Georgia
1194. Jefferson (GA), County of, Georgia
1195. Johnson (GA), County of, Georgia
1196. Jones (GA), County of, Georgia
1197. Jones (GA), County of (Sheriff R.N. Butch Reece), Georgia
1198. Lakeland (GA), City of, Georgia
1199. Lanier (GA), County of, Georgia
1200. Laurens (GA), County of, Georgia
1201. Laurens (GA), County of (Sheriff Larry H. Dean), Georgia
1202. Lee (GA), County of, Georgia
1203. Liberty (GA), County of, Georgia
1204. Lincoln (GA), County of, Georgia
1205. Long (GA), County of, Georgia
1206. Lookout Mountain Community Service Board (GA), Georgia
1207. Lowndes (GA), County of, Georgia
1208. Lumpkin (GA), County of, Georgia
1209. Macon (GA), County of, Georgia
1210. Macon-Bibb County (GA), Unified Government of, Georgia
1211. Madison (GA), County of, Georgia
1212. McDuffie (GA), County of, Georgia
1213. McIntosh (GA), County of, Georgia
1214. Meriwether (GA), County of, Georgia
1215. Meriwether (GA), County of (Sheriff Chuck Smith), Georgia
1216. Middle Flint Area Community Service Board d/b/a Middle Flint Behavioral Healthcare (GA), Georgia
1217. Milledgeville (GA), City of, Georgia
1218. Monroe (GA), County of, Georgia
1219. Montgomery (GA), County of, Georgia
1220. Murray (GA), County of (Sheriff Gary Langford), Georgia
1221. Nashville (GA), City of, Georgia
1222. New Horizons Community Service Board (GA), Georgia
1223. Newton (GA), County of, Georgia
1224. Oconee (GA), County of, Georgia
1225. Oconee (GA), County of (Sheriff Scott R. Berry), Georgia
1226. Oglethorpe (GA), County of, Georgia
1227. Peach (GA), County of, Georgia
1228. Peach (GA), County of (Sheriff Terry Deese), Georgia
1229. Pierce (GA), County of, Georgia
1230. Pierce (GA), County of (Sheriff Ramsey Bennett), Georgia
1231. Pike (GA), County of, Georgia

1232. Pineland Behavioral Health and Developmental Disabilities CSB (GA), Georgia
1233. Polk (GA), County of, Georgia
1234. Pooler (GA), City of, Georgia
1235. Pulaski (GA), County of, Georgia
1236. Rabun (GA), County of, Georgia
1237. Randolph (GA), County of, Georgia
1238. Richmond Hill (GA), City of, Georgia
1239. River Edge Behavioral Health (GA), Georgia
1240. Rockdale (GA), County of, Georgia
1241. Rome (GA), City of, Georgia
1242. Sandy Springs (GA), City of, Georgia
1243. Satilla Community Services d/b/a Unison Behavioral Health (GA), Georgia
1244. Savannah (GA), City of, Georgia
1245. Schley (GA), County of, Georgia
1246. Screven (GA), County of, Georgia
1247. Screven (GA), County of (Sheriff Mike Kile), Georgia
1248. Seminole (GA), County of, Georgia
1249. Spalding (GA), County of, Georgia
1250. Springfield (GA), City of, Georgia
1251. Stephens (GA), County of, Georgia
1252. Sumter (GA), County of, Georgia
1253. Taliaferro (GA), County of, Georgia
1254. Tattnall (GA), County of, Georgia
1255. Telfair (GA), County of (Sheriff Chris Steverson), Georgia
1256. Tift (GA), County of (Sheriff Gene Scarbrough), Georgia
1257. Tifton (GA), City of, Georgia
1258. Toombs (GA), County of, Georgia
1259. Towns (GA), County of, Georgia
1260. Troup (GA), County of, Georgia
1261. Twiggs (GA), County of, Georgia
1262. Union (GA), County of, Georgia
1263. Valdosta and Lowndes County (GA), Hospital Authority of d/b/a South Georgia Medical Center, Georgia
1264. Walton (GA), County of, Georgia
1265. Ware (GA), County of (Sheriff Randy F. Royal), Georgia
1266. Warren (GA), County of, Georgia
1267. Warwick (GA), City of, Georgia
1268. Washington (GA), County of, Georgia
1269. Wayne (GA), County of, Georgia
1270. Wayne (GA), County of (Sheriff John G. Carter), Georgia
1271. Wayne County (GA), Hospital Authority, Georgia
1272. Whitfield (GA), County of, Georgia
1273. Wilcox (GA), County of, Georgia
1274. Wilkes (GA), County of, Georgia
1275. Wilkinson (GA), County of, Georgia
1276. Woodbury (GA), City of, Georgia
1277. Worth (GA), County of, Georgia
1278. Kaua'i (HI), County of, Hawaii
1279. Ada (ID), County of, Idaho
1280. Adams (ID), County of, Idaho
1281. Bannock (ID), County of, Idaho
1282. Bingham (ID), County of, Idaho
1283. Blaine (ID), County of, Idaho
1284. Boise (ID), City of, Idaho
1285. Boise (ID), County of, Idaho
1286. Bonneville (ID), County of, Idaho
1287. Camas (ID), County of, Idaho
1288. Canyon (ID), County of, Idaho
1289. Caribou (ID), County of, Idaho
1290. Cassia (ID), County of, Idaho
1291. Chubbuck (ID), City of, Idaho
1292. Elmore (ID), County of, Idaho
1293. Gooding (ID), County of, Idaho
1294. Latah (ID), County of, Idaho
1295. Minidoka (ID), County of, Idaho
1296. Owyhee (ID), County of, Idaho
1297. Payette (ID), County of, Idaho
1298. Pocatello (ID), City of, Idaho
1299. Preston (ID), City of, Idaho
1300. Twin Falls (ID), City of, Idaho
1301. Twin Falls (ID), County of, Idaho
1302. Addison (IL), Village of, Illinois
1303. Alexander (IL), County of, Illinois
1304. Anna (IL), City of, Illinois
1305. Anna Hospital Corporation d/b/a Union County Hospital (IL), Illinois
1306. Bedford Park (IL), Village of, Illinois
1307. Bellwood (IL), Village of, Illinois
1308. Bensenville (IL), Village of, Illinois
1309. Benton (IL), City of, Illinois
1310. Berkeley (IL), Village of, Illinois
1311. Berwyn (IL), City of, Illinois
1312. Board of Education of East Aurora, School District 131 (IL), Illinois
1313. Board of Education of Joliet Township High School, District 204 (IL), Illinois
1314. Board of Education of Thornton Fractional Township High Schools, District 215 (IL), Illinois
1315. Board of Education of Thornton Township High Schools, District 205 (IL), Illinois
1316. Bolingbrook (IL), Village of, Illinois
1317. Bond (IL), County of, Illinois
1318. Bridgeview (IL), Village of, Illinois
1319. Broadview (IL), Village of, Illinois

1320. Burbank (IL), City of, Illinois
1321. Bureau (IL), County of, Illinois
1322. Calhoun (IL), County of, Illinois
1323. Carbondale (IL), City of, Illinois
1324. Chicago (IL), Board of Education, School District No. 299, Illinois
1325. Chicago (IL), City of, Illinois
1326. Chicago Heights (IL), City of, Illinois
1327. Chicago Ridge (IL), Village of, Illinois
1328. Christian (IL), County of, Illinois
1329. Coles (IL), County of, Illinois
1330. Cook (IL), County of, Illinois
1331. Countryside (IL), City of, Illinois
1332. Dekalb (IL), County of, Illinois
1333. Dolton (IL), Village of, Illinois
1334. DuPage (IL), County of, Illinois
1335. Edwards (IL), County of, Illinois
1336. Effingham (IL), County of, Illinois
1337. Evergreen Park (IL), Village of, Illinois
1338. Forest Park (IL), Village of, Illinois
1339. Franklin (IL), County of, Illinois
1340. Franklin Park (IL), Village of, Illinois
1341. Gallatin (IL), County of, Illinois
1342. Granite City (IL), City of, Illinois
1343. Hamilton (IL), County of, Illinois
1344. Hardin (IL) County of, Illinois
1345. Harrisburg (IL), City of, Illinois
1346. Harvey (IL), City of, Illinois
1347. Harwood Heights (IL), Village of, Illinois
1348. Henry (IL), County of, Illinois
1349. Herrin (IL), City of, Illinois
1350. Hillside (IL), Village of, Illinois
1351. Hodgkins (IL), Village of, Illinois
1352. Hoffman Estates (IL), Village of, Illinois
1353. Jasper (IL), County of, Illinois
1354. Jefferson (IL), County of, Illinois
1355. Jersey (IL), County of, Illinois
1356. Johnson (IL), County of, Illinois
1357. Kane (IL), County of, Illinois
1358. Kankakee (IL), City of, Illinois
1359. Kendall (IL), County of, Illinois
1360. La Grange Park (IL), Village of, Illinois
1361. Lake (IL), County of, Illinois
1362. LaSalle (IL), County of, Illinois
1363. Lawrence (IL), County of, Illinois
1364. Lee (IL), County of, Illinois
1365. Livingston (IL), County of, Illinois
1366. Lyons (IL), Township of, Illinois
1367. Lyons (IL), Village of, Illinois
1368. Macoupin (IL), County of, Illinois
1369. Marion (IL), City of, Illinois
1370. Marion (IL), County of, Illinois
1371. Massac (IL), County of, Illinois
1372. Massac Memorial, LLC d/b/a Massac Memorial Hospital (IL), Illinois
1373. Maywood (IL), Village of, Illinois
1374. McCook (IL), Village of, Illinois
1375. McHenry (IL), County of, Illinois
1376. McLean (IL), County of, Illinois
1377. Melrose Park (IL), Village of, Illinois
1378. Merriquette Park (IL), Village of, Illinois
1379. Metropolis (IL), City of, Illinois
1380. North Riverside (IL), Village of, Illinois
1381. Northlake (IL), City of, Illinois
1382. Oak Lawn (IL), Village of, Illinois
1383. Oak Park (IL), Village of, Illinois
1384. Orland Fire Protection District (IL), Illinois
1385. Orland Park (IL), Village of, Illinois
1386. Palos Heights (IL), City of, Illinois
1387. Palos Hills (IL), City of, Illinois
1388. Pekin (IL), City of, Illinois
1389. Peoria (IL), City of, Illinois
1390. Piatt (IL), County of, Illinois
1391. Posen (IL), Village of, Illinois
1392. Princeton (IL), City of, Illinois
1393. Pulaski (IL), County of, Illinois
1394. River Forest (IL), Village of, Illinois
1395. River Grove (IL), Village of, Illinois
1396. Riverside (IL), Village of, Illinois
1397. Rockford (IL), City of, Illinois
1398. Saline (IL), County of, Illinois
1399. Sangamon (IL), County of, Illinois
1400. Schiller Park (IL), Village of, Illinois
1401. Schuyler (IL), County of, Illinois
1402. Sesser (IL), City of, Illinois
1403. Shelby (IL), County of, Illinois
1404. St. Clair (IL), County of, Illinois
1405. Stone Park (IL), Village of, Illinois
1406. Streator (IL), City of, Illinois
1407. Summit (IL), Village of, Illinois
1408. Tinley Park (IL), Village of, Illinois
1409. Union (IL), County of, Illinois
1410. Wabash (IL), County of, Illinois
1411. Washington (IL), County of, Illinois
1412. Waukegan Community Unit School District (IL), Illinois
1413. West Frankfort (IL), City of, Illinois
1414. West Franklin (IL), County of (Central Dispatch), Illinois
1415. White (IL), County of, Illinois
1416. Will (IL), County of, Illinois
1417. Williamson (IL), County of, Illinois
1418. Winnebago (IL), County of, Illinois
1419. Alexandria (IN), City of, Indiana
1420. Allen (IN), County of (Board of Commissioners), Indiana

1421. Atlanta (IN), Town of, Indiana
1422. Austin (IN), City of, Indiana
1423. Beech Grove (IN), City of, Indiana
1424. Benton (IN), County of, Indiana
1425. Blackford (IN), County of, Indiana
1426. Bloomington (IN), City of, Indiana
1427. Brownstown (IN), Town of, Indiana
1428. Chandler (IN), Town of, Indiana
1429. Connersville (IN), City of, Indiana
1430. Danville (IN), Town of, Indiana
1431. Delaware (IN), County of, Indiana
1432. Elwood (IN), City of, Indiana
1433. Evansville (IN), City of, Indiana
1434. Fayette (IN), County of, Indiana
1435. Fishers (IN), City of, Indiana
1436. Fort Wayne (IN), City of, Indiana
1437. Fort Wayne Community Schools (IN), Indiana
1438. Franklin (IN), City of, Indiana
1439. Franklin (IN), County of (Board of Commissioners), Indiana
1440. Gary (IN), City of, Indiana
1441. Greenwood (IN), City of, Indiana
1442. Hammond (IN), City of, Indiana
1443. Harrison (IN), County of, Indiana
1444. Hartford (IN), City of, Indiana
1445. Howard (IN), County of, Indiana
1446. Huntington (IN), City of, Indiana
1447. Indianapolis (IN), City of, Indiana
1448. Jackson (IN), County of, Indiana
1449. Jasper (IN), City of, Indiana
1450. Jay (IN), County of, Indiana
1451. Jeffersonville (IN), City of, Indiana
1452. Jennings (IN), County of, Indiana
1453. Kokomo (IN), City of, Indiana
1454. Lafayette (IN), City of, Indiana
1455. Lake (IN), County of, Indiana
1456. LaPorte (IN), County of, Indiana
1457. Lawrence (IN), City of, Indiana
1458. Lawrence (IN), County of, Indiana
1459. Logansport (IN), City of, Indiana
1460. Madison (IN), City of, Indiana
1461. Madison (IN), County of, Indiana
1462. Marion (IN), County of, Indiana
1463. Marshall (IN), County of, Indiana
1464. Martinsville (IN), City of, Indiana
1465. Mishawaka (IN), City of, Indiana
1466. Monroe (IN), County of, Indiana
1467. Montpelier (IN), City of, Indiana
1468. Mooresville (IN), Town of, Indiana
1469. Morgan (IN), County of, Indiana
1470. Muncie (IN), City of, Indiana
1471. New Albany (IN), City of, Indiana
1472. New Castle (IN), City of, Indiana
1473. Noblesville (IN), City of, Indiana
1474. Orange (IN), County of, Indiana
1475. Pendleton (IN), Town of, Indiana
1476. Penn-Harris-Madison School Corporation (IN), Indiana
1477. Peru (IN), City of, Indiana
1478. Plainfield (IN), Town of, Indiana
1479. Porter (IN), County of, Indiana
1480. Portland (IN), City of, Indiana
1481. Pulaski (IN), County of, Indiana
1482. Richmond (IN), City of, Indiana
1483. Ripley (IN), County of, Indiana
1484. School City of Mishawaka (IN), Indiana
1485. Scott (IN), County of, Indiana
1486. Seymour (IN), City of, Indiana
1487. Shelbyville (IN), City of, Indiana
1488. Sheridan (IN), Town of, Indiana
1489. Smith-Green Community Schools (IN), Indiana
1490. South Bend (IN), City of, Indiana
1491. South Bend Community School Corporation (IN), Indiana
1492. St. Joseph (IN), County of, Indiana
1493. Starke (IN), County of, Indiana
1494. Terre Haute (IN), City of, Indiana
1495. Tippecanoe (IN), County of, Indiana
1496. Upland (IN), Town of, Indiana
1497. Vanderburgh (IN), County of, Indiana
1498. Vigo (IN), County of, Indiana
1499. West Lafayette (IN), City of, Indiana
1500. Westfield (IN) City of, Indiana
1501. Zionsville (IN), Town of, Indiana
1502. Adair (IA), County of, Iowa
1503. Adams (IA), County of, Iowa
1504. Allamakee (IA), County of, Iowa
1505. Appanoose (IA), County of, Iowa
1506. Audubon (IA), County of, Iowa
1507. Benton (IA), County of, Iowa
1508. Black Hawk (IA), County of, Iowa
1509. Bremer (IA), County of, Iowa
1510. Buchanan (IA), County of, Iowa
1511. Buena Vista (IA), County of, Iowa
1512. Calhoun (IA), County of, Iowa
1513. Carroll (IA), County of, Iowa
1514. Cedar (IA), County of, Iowa
1515. Cerro Gordo (IA), County of, Iowa
1516. Cherokee (IA), County of, Iowa
1517. Chickasaw (IA), County of, Iowa
1518. Clay (IA), County of, Iowa
1519. Clayton (IA), County of, Iowa
1520. Clinton (IA), County of, Iowa
1521. Dallas (IA), County of, Iowa

1522. Delaware (IA), County of, Iowa
1523. Des Moines (IA), County of, Iowa
1524. Emmet (IA), County of, Iowa
1525. Fayette (IA), County of, Iowa
1526. Fremont (IA), County of, Iowa
1527. Hamilton (IA), County of, Iowa
1528. Hancock (IA), County of, Iowa
1529. Hardin (IA), County of, Iowa
1530. Harrison (IA), County of, Iowa
1531. Henry (IA), County of, Iowa
1532. Howard (IA), County of, Iowa
1533. Humboldt (IA), County of, Iowa
1534. Ida (IA), County of, Iowa
1535. Jasper (IA), County of, Iowa
1536. Johnson (IA), County of, Iowa
1537. Jones (IA), County of, Iowa
1538. Keokuk (IA), County of, Iowa
1539. Lee (IA), County of, Iowa
1540. Lyon (IA), County of, Iowa
1541. Madison (IA), County of, Iowa
1542. Mahaska (IA), County of, Iowa
1543. Marion (IA), County of, Iowa
1544. Mills (IA), County of, Iowa
1545. Mitchell (IA), County of, Iowa
1546. Monroe (IA), County of, Iowa
1547. Montgomery (IA), County of, Iowa
1548. Muscatine (IA), County of, Iowa
1549. O'Brien (IA), County of, Iowa
1550. Osceola (IA), County of, Iowa
1551. Plymouth (IA), County of, Iowa
1552. Pocahontas (IA), County of, Iowa
1553. Polk (IA), County of, Iowa
1554. Pottawattamie (IA), County of, Iowa
1555. Poweshiek (IA), County of, Iowa
1556. Sac (IA), County of, Iowa
1557. Scott (IA), County of, Iowa
1558. Shelby (IA), County of, Iowa
1559. Sioux (IA), County of, Iowa
1560. Tama (IA), County of, Iowa
1561. Taylor (IA), County of, Iowa
1562. Union (IA), County of, Iowa
1563. Webster (IA), County of, Iowa
1564. Winnebago (IA), County of, Iowa
1565. Winneshiek (IA), County of, Iowa
1566. Worth (IA), County of, Iowa
1567. Wright (IA), County of, Iowa
1568. Allen (KS), County of (Board of Commissioners), Kansas
1569. Barber (KS), County of (Board of Commissioners), Kansas
1570. Bourbon (KS), County of, Kansas
1571. Cherokee (KS), County of (Board of Commissioners), Kansas
1572. Cowley (KS), County of (Board of Commissioners), Kansas
1573. Crawford (KS), County of (Board of Commissioners), Kansas
1574. Dickinson (KS), County of (Board of County Counselors), Kansas
1575. Elk (KS), County of (Board of Commissioners), Kansas
1576. Elkhart (KS), City of, Kansas
1577. Finney (KS), County of (Board of Commissioners), Kansas
1578. Ford (KS), County of (Board of Commissioners), Kansas
1579. Grant (KS), County of (Board of Commissioners), Kansas
1580. Greenwood (KS), County of (Board of Commissioners), Kansas
1581. Harvey (KS) County of, Kansas
1582. Johnson (KS), County of, Kansas
1583. Leavenworth (KS), County of (Board of Commissioners), Kansas
1584. Manter (KS), City of, Kansas
1585. Meade (KS), County of (Board of Commissioners), Kansas
1586. Montgomery (KS), County of, Kansas
1587. Morton (KS), County of (Board of Commissioners), Kansas
1588. Neosho (KS), County of (Board of Commissioners), Kansas
1589. Overland Park (KS), City of, Kansas
1590. Pratt (KS), County of (Board of Commissioners), Kansas
1591. Reno (KS), County of, Kansas
1592. Sedgwick (KS), County of (Board of Commissioners), Kansas
1593. Seward (KS), County of (Board of Commissioners), Kansas
1594. Shawnee (KS), County of (Board of Commissioners), Kansas
1595. Stanton (KS), County of (Board of Commissioners), Kansas
1596. Ulysses (KS), City of, Kansas
1597. Wabaunsee (KS), County of (Board of Counsellors), Kansas
1598. Wichita (KS), City of, Kansas
1599. Wyandotte County - Kansas City (KS), Unified Government of, Kansas
1600. Adair (KY), County (Fiscal Court), Kentucky
1601. Allen (KY), County of (Fiscal Court), Kentucky
1602. Anderson (KY), County of (Fiscal Court), Kentucky

1603. Ballard (KY), County of (Fiscal Court), Kentucky
1604. Bath (KY), County of (Fiscal Court), Kentucky
1605. Bell (KY), County of (Fiscal Court), Kentucky
1606. Bellefonte (KY), City of, Kentucky
1607. Benham (KY), City of, Kentucky
1608. Board of Education of Breathitt County Public Schools (KY), Kentucky
1609. Board of Education of Bullitt County Public Schools (KY), Kentucky
1610. Board of Education of Estill County Public Schools (KY), Kentucky
1611. Board of Education of Fayette County Public Schools (KY), Kentucky
1612. Board of Education of Harrison County Public Schools (KY), Kentucky
1613. Board of Education of Hart County Public Schools (KY), Kentucky
1614. Board of Education of Jefferson County Public Schools (KY), Kentucky
1615. Board of Education of Johnson County Public School District (KY), Kentucky
1616. Board of Education of LaRue County Public Schools (KY), Kentucky
1617. Board of Education of Lawrence County Public Schools (KY), Kentucky
1618. Board of Education of Martin County Public Schools (KY), Kentucky
1619. Board of Education of Menifee County Public Schools (KY), Kentucky
1620. Board of Education of Owsley County Public Schools (KY), Kentucky
1621. Board of Education of Wolfe County Public Schools (KY), Kentucky
1622. Boone (KY), County of (Fiscal Court), Kentucky
1623. Bourbon (KY), County of (Fiscal Court), Kentucky
1624. Boyd (KY), County of (Fiscal Court), Kentucky
1625. Boyle (KY), County of (Fiscal Court), Kentucky
1626. Bracken (KY), County of (Fiscal Court), Kentucky
1627. Breathitt (KY), County of (Fiscal Court), Kentucky
1628. Breckinridge (KY), County of (Fiscal Court), Kentucky
1629. Buckhorn (KY), City of, Kentucky
1630. Bullitt (KY), County of (Fiscal Court), Kentucky
1631. Caldwell (KY), County of (Fiscal Court), Kentucky
1632. Calloway (KY), County of (Fiscal Court), Kentucky
1633. Campbell (KY), County of (Fiscal Court), Kentucky
1634. Campbellsville (KY), City of, Kentucky
1635. Carlisle (KY), County of (Fiscal Court), Kentucky
1636. Carter (KY), County of (Fiscal Court), Kentucky
1637. Casey (KY), County of (Fiscal Court), Kentucky
1638. Christian (KY), County of (Fiscal Court), Kentucky
1639. Clark (KY), County of (Fiscal Court), Kentucky
1640. Clay (KY), County of (Fiscal Court), Kentucky
1641. Clinton (KY), County of (Fiscal Court), Kentucky
1642. Columbia (KY), City of, Kentucky
1643. Covington (KY), City of, Kentucky
1644. Cumberland (KY), County of (Fiscal Court), Kentucky
1645. Daviess (KY), County of (Fiscal Court), Kentucky
1646. Edmonson (KY), County of (Fiscal Court), Kentucky
1647. Elliott (KY), County of (Fiscal Court), Kentucky
1648. Estill (KY) County Emergency Medical Services, Kentucky
1649. Estill (KY), County of (Fiscal Court), Kentucky
1650. Fleming (KY), County of (Fiscal Court), Kentucky
1651. Florence (KY), City of, Kentucky
1652. Floyd (KY), County of (Fiscal Court), Kentucky
1653. Franklin (KY), County of (Fiscal Court), Kentucky
1654. Fulton (KY), County of (Fiscal Court), Kentucky
1655. Gallatin (KY), County of (Fiscal Court), Kentucky
1656. Garrard (KY), County of (Fiscal Court), Kentucky
1657. Grant (KY), County of (Fiscal Court), Kentucky
1658. Grayson (KY), City of, Kentucky
1659. Green (KY), County of (Fiscal Court), Kentucky

1660. Greenup (KY), City of, Kentucky
1661. Greenup (KY), County of (Fiscal Court), Kentucky
1662. Hancock (KY), County of (Fiscal Court), Kentucky
1663. Hardin (KY), County of (Fiscal Court), Kentucky
1664. Hardin Memorial Hospital (KY), Kentucky
1665. Harlan (KY), City of, Kentucky
1666. Harlan (KY), County of (Fiscal Court), Kentucky
1667. Harrison (KY), County of (Fiscal Court), Kentucky
1668. Hart (KY), County of (Fiscal Court), Kentucky
1669. Henderson (KY), City of, Kentucky
1670. Henderson (KY), County of (Fiscal Court), Kentucky
1671. Henry (KY), County of (Fiscal Court), Kentucky
1672. Hickman (KY), County of (Fiscal Court), Kentucky
1673. Hillview (KY), City of, Kentucky
1674. Hopkins (KY), County of (Fiscal Court), Kentucky
1675. Hyden (KY), City of, Kentucky
1676. Inez (KY), City of, Kentucky
1677. Jamestown (KY), City of, Kentucky
1678. Jenkins (KY), City of, Kentucky
1679. Jessamine (KY), County of (Fiscal Court), Kentucky
1680. Kenton (KY), County of (Fiscal Court), Kentucky
1681. Kentucky River District Health Department (KY), Kentucky
1682. Knott (KY), County of (Fiscal Court), Kentucky
1683. Knox (KY), County of (Fiscal Court), Kentucky
1684. Larue (KY), County of (Fiscal Court), Kentucky
1685. Laurel (KY), County of (Fiscal Court), Kentucky
1686. Lawrence (KY), County of (Fiscal Court), Kentucky
1687. Lee (KY), County of (Fiscal Court), Kentucky
1688. Leslie (KY), County of (Fiscal Court), Kentucky
1689. Letcher (KY), County of (Fiscal Court), Kentucky
1690. Lewis (KY), County of (Fiscal Court), Kentucky
1691. Lexington-Fayette County (KY), Urban Government of, Kentucky
1692. Lincoln (KY), County of (Fiscal Court), Kentucky
1693. Logan (KY), County of (Fiscal Court), Kentucky
1694. London (KY), City of, Kentucky
1695. Louisville/Jefferson County (KY), Metro Government of, Kentucky
1696. Loyall (KY), City of, Kentucky
1697. Lynch (KY), City of, Kentucky
1698. Madison (KY), County (Fiscal Court), Kentucky
1699. Manchester (KY), City of, Kentucky
1700. Marshall (KY), County of (Fiscal Court), Kentucky
1701. Martin (KY), County of (Fiscal Court), Kentucky
1702. Mason (KY), County of (Fiscal Court), Kentucky
1703. McCracken (KY), County of (Fiscal Court), Kentucky
1704. McLean (KY), County of (Fiscal Court), Kentucky
1705. Meade (KY), County of (Fiscal Court), Kentucky
1706. Mercer (KY), County of (Fiscal Court), Kentucky
1707. Monroe (KY), County of (Fiscal Court), Kentucky
1708. Montgomery (KY), County of (Fiscal Court), Kentucky
1709. Morehead (KY), City of, Kentucky
1710. Morgan (KY), County of (Fiscal Court), Kentucky
1711. Morganfield (KY), City of, Kentucky
1712. Mt. Washington (KY), City of, Kentucky
1713. Muhlenberg (KY), County of (Fiscal Court), Kentucky
1714. Murray (KY), City of, Kentucky
1715. Nicholas (KY), Count of (Fiscal Court), Kentucky
1716. Ohio (KY), County of (Fiscal Court), Kentucky
1717. Oldham (KY), County of (Fiscal Court), Kentucky
1718. Owen (KY), County of (Fiscal Court), Kentucky
1719. Owensboro (KY), City of, Kentucky
1720. Owsley (KY), County of (Fiscal Court), Kentucky
1721. Paducah (KY), City of, Kentucky
1722. Paintsville (KY), City of, Kentucky



1723. Pendleton (KY), County (Fiscal Court), Kentucky
1724. Perry (KY), County of (Fiscal Court), Kentucky
1725. Pike (KY), County of, Kentucky
1726. Pineville (KY), City of, Kentucky
1727. Pippa Passes (KY), City of, Kentucky
1728. Powell (KY), County of (Fiscal Court), Kentucky
1729. Prestonsburg (KY), City of, Kentucky
1730. Pulaski (KY), County of (Fiscal Court), Kentucky
1731. Rowan (KY), County of (Fiscal Court), Kentucky
1732. Russell (KY), City of, Kentucky
1733. Russell (KY), County of (Fiscal Court), Kentucky
1734. Russell Springs (KY), City of, Kentucky
1735. Scott (KY), County of (Fiscal Court), Kentucky
1736. Shelby (KY), County of (Fiscal Court), Kentucky
1737. Shepherdsville (KY), City of, Kentucky
1738. South Shore (KY), City of, Kentucky
1739. Spencer (KY), County of (Fiscal Court), Kentucky
1740. Taylor (KY), County of (Fiscal Court), Kentucky
1741. Taylor County Hospital District Health Facilities Corporation (KY), Kentucky
1742. Todd (KY), County of (Fiscal Court), Kentucky
1743. Union (KY), County of (Fiscal Court), Kentucky
1744. Vanceburg (KY), City of, Kentucky
1745. Warfield (KY), City of, Kentucky
1746. Warren (KY), County of, Kentucky
1747. Wayne (KY), County of (Fiscal Court), Kentucky
1748. Webster (KY), County of (Fiscal Court), Kentucky
1749. West Liberty (KY), City of, Kentucky
1750. Whitesburg (KY), City of, Kentucky
1751. Whitley (KY), County of, Kentucky
1752. Winchester (KY), City of, Kentucky
1753. Wolfe (KY), County of (Fiscal Court), Kentucky
1754. Woodford (KY), County of (Fiscal Court), Kentucky
1755. Worthington (KY), City of, Kentucky
1756. Acadia-St. Landry (LA) Hospital Service District d/b/a Acadia-St. Landry Hospital, Louisiana
1757. Alexandria (LA), City of, Louisiana
1758. Allen (LA), Parish of (Sheriff), Louisiana
1759. Ascension (LA), Parish of, Louisiana
1760. Ascension (LA), Parish of (Sheriff), Louisiana
1761. Ascension (LA), Parish School Board, Louisiana
1762. Assumption (LA), Parish of (Police Jury), Louisiana
1763. Assumption (LA), Parish of (Sheriff Leland Falcon), Louisiana
1764. Avoyelles (LA), Parish of (Police Jury), Louisiana
1765. Avoyelles (LA), Parish of (Sheriff), Louisiana
1766. Baldwin (LA), Town of, Louisiana
1767. Bastrop (LA), City of, Louisiana
1768. Baton Rouge (LA), City of, Louisiana
1769. Beauregard (LA), Parish of (Police Jury), Louisiana
1770. Benton (LA) Fire No. 4, Louisiana
1771. Berwick (LA), Town of, Louisiana
1772. Bienville (LA), Parish of, Louisiana
1773. Bogalusa (LA), City of, Louisiana
1774. Bossier (LA) Parish Emergency Medical Services Ambulance District, Louisiana
1775. Bossier (LA), City of, Louisiana
1776. Bossier (LA), Parish of, Louisiana
1777. Caddo (LA) Fire Protection District No. 1, Louisiana
1778. Caddo (LA), Parish of, Louisiana
1779. Calcasieu (LA), Parish of (Police Jury), Louisiana
1780. Calcasieu (LA), Parish of (Sheriff), Louisiana
1781. Caldwell (LA), Parish of, Louisiana
1782. Cameron (LA), Parish of, Louisiana
1783. Catahoula (LA), Parish of (Police Jury), Louisiana
1784. Catahoula (LA), Parish of (Sheriff Toney Edwards), Louisiana
1785. Claiborne (LA), Parish of, Louisiana
1786. Concordia (LA), Parish of, Louisiana
1787. Concordia (LA), Parish of (Sheriff Kenneth Hedrick), Louisiana
1788. Covington (LA), City of, Louisiana
1789. Delhi (LA), Town of, Louisiana
1790. Desoto (LA), Parish of, Louisiana
1791. DeSoto Fire Protection District No. 8 (LA), Louisiana
1792. Donaldsonville (LA), City of, Louisiana
1793. East Baton Rouge (LA), Parish of (Clerk of Court Office), Louisiana

1794. East Baton Rouge (LA), Parish of (Sheriff), Louisiana
1795. East Carroll (LA), Parish of (Police Jury), Louisiana
1796. East Carroll (LA), Parish of (Sheriff), Louisiana
1797. Eunice (LA), City of, Louisiana
1798. Evangeline (LA), Parish of (Police Jury), Louisiana
1799. Evangeline (LA), Parish of (Sheriff), Louisiana
1800. Ferriday (LA), Town of, Louisiana
1801. Franklin (LA), City of, Louisiana
1802. Franklin (LA), Parish of, Louisiana
1803. Gramercy (LA), Town of, Louisiana
1804. Grant (LA), Parish of (Police Jury), Louisiana
1805. Grant (LA), Parish of (Sheriff), Louisiana
1806. Gretna (LA), City of, Louisiana
1807. Hospital Service District No. 1 of The Parish of Avoyelles, State of Louisiana, d/b/a Bunkie General Hospital (LA), Louisiana
1808. Hospital Service District No. 1 of The Parish of LaSalle, State of Louisiana. d/b/a Hardtner Medical Center (LA), Louisiana
1809. Iberia (LA), Parish of, Louisiana
1810. Iberia (LA), Parish School Board of, Louisiana
1811. Iberville (LA), Parish of (Parish Council), Louisiana
1812. Jackson (LA), Parish of (Police Jury), Louisiana
1813. Jackson (LA), Parish of (Sheriff), Louisiana
1814. Jean Lafitte (LA), Town of, Louisiana
1815. Jefferson (LA), Parish of, Louisiana
1816. Jefferson (LA), Parish of (Coroner's Office), Louisiana
1817. Jefferson (LA), Parish of (Sheriff), Louisiana
1818. Jefferson Davis (LA), Parish of (Police Jury), Louisiana
1819. Jefferson Davis (LA), Parish of (Sheriff), Louisiana
1820. Jefferson Parish Hospital Service District 1 (LA), Louisiana
1821. Jefferson Parish Hospital Service District 2 (LA), Louisiana
1822. Kenner (LA), City of, Louisiana
1823. Lafayette (LA), Parish of (Sheriff), Louisiana
1824. Lafourche (LA), Parish of, Louisiana
1825. LaFourche Parish School Board (LA), Louisiana
1826. Lake Charles (LA), City of, Louisiana
1827. Lake Providence (LA), Town of, Louisiana
1828. LaSalle (LA), Parish of, Louisiana
1829. Lincoln (LA), Parish of (Sheriff), Louisiana
1830. Livingston (LA), Parish of, Louisiana
1831. Livingston (LA), Parish of (Sheriff), Louisiana
1832. Lutcher (LA), Town of, Louisiana
1833. Madisonville (LA), Town of, Louisiana
1834. Mandeville (LA), City of, Louisiana
1835. Monroe (LA), City of, Louisiana
1836. Morehouse (LA), Parish of (Police Jury), Louisiana
1837. Morehouse (LA), Parish of (Sheriff), Louisiana
1838. Morgan (LA), City of, Louisiana
1839. Natchitoches (LA), City of, Louisiana
1840. Natchitoches (LA), Parish of (Parish Council), Louisiana
1841. New Iberia (LA), City of, Louisiana
1842. New Orleans (LA), City of, Louisiana
1843. New Roads (LA), City of, Louisiana
1844. North Caddo (LA) Hospital Service District d/b/a North Caddo Medical Center, Louisiana
1845. Opelousas (LA), City of, Louisiana
1846. Opelousas (LA), General Hospital Authority, a Louisiana Public Trust d/b/a Opelousas General Health System, Louisiana
1847. Orleans (LA), Parish of (Sheriff), Louisiana
1848. Orleans Parish Hospital Service District - District A (LA), Louisiana
1849. Ouachita (LA), Parish of (Police Jury), Louisiana
1850. Ouachita (LA), Parish of (Sheriff), Louisiana
1851. Patterson (LA), City of, Louisiana
1852. Pearl River (LA), Town of, Louisiana
1853. Pineville (LA), City of, Louisiana
1854. Pointe Coupee (LA), Parish of (Policy Jury), Louisiana
1855. Pointe Coupee Parish (LA) Health Services District Number 1, Louisiana
1856. Rapides (LA), Parish of, Louisiana
1857. Rapides (LA), Parish of (Police Jury), Louisiana
1858. Red River (LA) Fire Protection District, Louisiana

1859. Red River (LA), Parish of, Louisiana
1860. Richland (LA), Parish of, Louisiana
1861. Richland (LA), Parish of (Sheriff), Louisiana
1862. Richwood (LA), Town of, Louisiana
1863. Sabine (LA), Parish of (Police Jury), Louisiana
1864. Sabine (LA), Parish of (Sheriff), Louisiana
1865. Shreveport (LA), City of, Louisiana
1866. Slidell (LA), City of, Louisiana
1867. St. Bernard (LA), Parish of, Louisiana
1868. St. Bernard (LA), Parish of (Coroner Dr. Bryan Bertucci), Louisiana
1869. St. Bernard (LA), Parish of (Sheriff), Louisiana
1870. St. Bernard Parish School Board (LA), Louisiana
1871. St. Charles (LA), Parish of, Louisiana
1872. St. Charles (LA), Parish of (Sheriff), Louisiana
1873. St. James (LA), Parish of, Louisiana
1874. St. James Parish School Board (LA), Louisiana
1875. St. John the Baptist (LA), Parish of, Louisiana
1876. St. Landry (LA), Parish of, Louisiana
1877. St. Landry (LA), Parish of (Sheriff), Louisiana
1878. St. Martin (LA), Parish of, Louisiana
1879. St. Martinville (LA), City of, Louisiana
1880. St. Mary (LA), Parish of, Louisiana
1881. St. Mary (LA), Parish of (Sheriff), Louisiana
1882. St. Mary (LA), Parish School Board of, Louisiana
1883. St. Tammany (LA) Fire Protection District No. 4, Louisiana
1884. St. Tammany (LA), Parish of, Louisiana
1885. St. Tammany (LA), Parish of (Coroner's Office), Louisiana
1886. St. Tammany (LA), Parish of (Sheriff), Louisiana
1887. St. Tammany Fire Protection District No. 1 (LA), Louisiana
1888. St. Tammany Fire Protection District No. 12 (LA), Louisiana
1889. St. Tammany Fire Protection District No. 13 (LA), Louisiana
1890. St. Tammany Fire Protection District No. 2 (LA), Louisiana
1891. St. Tammany Fire Protection District No. 3 (LA), Louisiana
1892. St. Tammany Fire Protection District No. 5 (LA), Louisiana
1893. Tensas (LA), Parish of (Sheriff), Louisiana
1894. Terrebonne (LA), Parish of, Louisiana
1895. Terrebonne (LA), Parish of (Sheriff), Louisiana
1896. Union (LA), Parish of, Louisiana
1897. Union (LA), Parish of (Sheriff), Louisiana
1898. Vermilion (LA), Parish of (Police Jury), Louisiana
1899. Vernon (LA), Parish of (Police Jury), Louisiana
1900. Vernon (LA), Parish of (Sheriff), Louisiana
1901. Washington (LA), Parish of, Louisiana
1902. Washington (LA), Parish of (Sheriff), Louisiana
1903. Webster (LA), Parish of, Louisiana
1904. West Ascension Parish (LA) Hospital Service District dba Prevost Memorial Hospital, Louisiana
1905. West Baton Rouge (LA) Fire Protection District No. 1, Louisiana
1906. West Baton Rouge (LA), Parish of, Louisiana
1907. West Carroll (LA), Parish of, Louisiana
1908. West Carroll (LA), Parish of (Police Jury), Louisiana
1909. West Monroe (LA), City of, Louisiana
1910. Westwego (LA), City of, Louisiana
1911. Winn (LA), Parish of (Police Jury), Louisiana
1912. Androscoggin (ME), County of, Maine
1913. Aroostook (ME), County of, Maine
1914. Auburn (ME), City of, Maine
1915. Augusta (ME), City of, Maine
1916. Bangor (ME), City of, Maine
1917. Biddeford (ME), City of, Maine
1918. Board of Education of Bangor School Department (ME), Maine
1919. Board of Education of Maine Regional School Unit 10 (ME), Maine
1920. Board of Education of Maine Regional School Unit 13 (ME), Maine
1921. Board of Education of Maine Regional School Unit 25 (ME), Maine
1922. Board of Education of Maine Regional School Unit 26 (ME), Maine
1923. Board of Education of Maine Regional School Unit 29 (ME), Maine
1924. Board of Education of Maine Regional School Unit 34 (ME), Maine
1925. Board of Education of Maine Regional School Unit 40 (ME), Maine

1926. Board of Education of Maine Regional School Unit 50 (ME), Maine
1927. Board of Education of Maine Regional School Unit 57 (ME), Maine
1928. Board of Education of Maine Regional School Unit 60 (ME), Maine
1929. Board of Education of Maine Regional School Unit 71 (ME), Maine
1930. Board of Education of Maine Regional School Unit 9 (ME), Maine
1931. Board of Education of Maine School Administrative District 11 (ME), Maine
1932. Board of Education of Maine School Administrative District 15 (ME), Maine
1933. Board of Education of Maine School Administrative District 28/Five Town Central School District (ME), Maine
1934. Board of Education of Maine School Administrative District 35 (ME), Maine
1935. Board of Education of Maine School Administrative District 44 (ME), Maine
1936. Board of Education of Maine School Administrative District 53 (ME), Maine
1937. Board of Education of Maine School Administrative District 55 (ME), Maine
1938. Board of Education of Maine School Administrative District 6 (ME), Maine
1939. Board of Education of Maine School Administrative District 61 (ME), Maine
1940. Board of Education of Maine School Administrative District 72 (ME), Maine
1941. Board of Education of Portland School Department (ME), Maine
1942. Board of Education of Scarborough School Department (ME), Maine
1943. Board of Education of South Portland School Department (ME), Maine
1944. Board of Education of St. George Municipal School District (ME), Maine
1945. Board of Education of Waterville School Department (ME), Maine
1946. Calais (ME), City of, Maine
1947. Cumberland (ME), County of, Maine
1948. Ellsworth School Department (ME), The Board of Education of, Maine
1949. Kennebec (ME), County of, Maine
1950. Knox (ME), County of, Maine
1951. Lewiston (ME), City of, Maine
1952. Lincoln (ME), County of, Maine
1953. Penobscot (ME), County of, Maine
1954. Portland (ME), City of, Maine
1955. Rockland (ME), City of, Maine
1956. Saco (ME), City of, Maine
1957. Sagadahoc (ME), County of, Maine
1958. Sanford (ME), City of, Maine
1959. Somerset (ME), County of, Maine
1960. Waldo (ME), County of, Maine
1961. Washington (ME), County of, Maine
1962. Waterville (ME), City of, Maine
1963. York (ME), County of, Maine
1964. Aberdeen (MD), City of, Maryland
1965. Allegany (MD), County of, Maryland
1966. Annapolis (MD), City of, Maryland
1967. Anne Arundel (MD), County of, Maryland
1968. Balitmore (MD), County of, Maryland
1969. Baltimore (MD), City of (Mayor and City Council), Maryland
1970. Baltimore City Board of School Commissioners (MD), Maryland
1971. Bel Air (MD), City of, Maryland
1972. Berlin (MD), City of, Maryland
1973. Bowie (MD), City of, Maryland
1974. Calvert (MD), County of (Commissioners), Maryland
1975. Cambridge (MD), City of, Maryland
1976. Caroline (MD), County of, Maryland
1977. Carroll (MD), County of (Board of Commissioners), Maryland
1978. Cecil (MD), County of, Maryland
1979. Charles (MD), County of (Commissioners), Maryland
1980. Charlestown (MD), City of, Maryland
1981. Cottage City (MD), Town of, Maryland
1982. Cumberland (MD), City of, Maryland
1983. Dorchester (MD), County of, Maryland
1984. Forest Heights (MD), Town of, Maryland
1985. Frederick (MD), City of, Maryland
1986. Frederick (MD), County of, Maryland
1987. Frostburg (MD) City of, Maryland
1988. Garrett (MD), County of, Maryland
1989. Grantsville (MD), City of, Maryland
1990. Hagerstown (MD), City of, Maryland
1991. Harford (MD) County of, Maryland
1992. Havre De Grace (MD), City of, Maryland
1993. Howard (MD), County of, Maryland
1994. Laurel (MD), City of, Maryland
1995. Montgomery (MD), County of, Maryland
1996. Mountain Lake Park (MD), City of, Maryland
1997. North Brentwood (MD), Town of, Maryland
1998. North East (MD), City of, Maryland
1999. Oakland (MD), City of, Maryland
2000. Perryville (MD), City of, Maryland
2001. Prince George's (MD), County of, Maryland

2002. Rockville (MD), City of (Mayor and Common Council), Maryland
2003. Seat Pleasant (MD), City of, Maryland
2004. Somerset (MD), County of, Maryland
2005. St. Mary's (MD), County of (Commissioners), Maryland
2006. Talbot (MD), County of, Maryland
2007. Upper Marlboro (MD), Town of, Maryland
2008. Vienna (MD), City of, Maryland
2009. Washington County (MD), County of (Board of Commissioners), Maryland
2010. Westminster (MD), City of (Mayor and Common Council), Maryland
2011. Wicomico (MD), County of, Maryland
2012. Acushnet (MA), Town of, Massachusetts
2013. Agawam (MA), Town of, Massachusetts
2014. Amesbury (MA), City of, Massachusetts
2015. Andover (MA), Town of, Massachusetts
2016. Aquinnah (MA), Town of, Massachusetts
2017. Athol (MA), Town of, Massachusetts
2018. Auburn (MA), Town of, Massachusetts
2019. Ayer (MA), Town of, Massachusetts
2020. Barnstable (MA), Town of, Massachusetts
2021. Belchertown (MA), Town of, Massachusetts
2022. Beverly (MA), City of, Massachusetts
2023. Billerica (MA), Town of, Massachusetts
2024. Boston (MA) Housing Authority, Massachusetts
2025. Boston (MA) Public Health Commission, Massachusetts
2026. Boston (MA), City of, Massachusetts
2027. Braintree (MA), Town of, Massachusetts
2028. Brewster (MA), Town of, Massachusetts
2029. Bridgewater (MA), Town of, Massachusetts
2030. Brockton (MA), City of, Massachusetts
2031. Brookline (MA), Town of, Massachusetts
2032. Cambridge (MA), City of, Massachusetts
2033. Canton (MA), Town of, Massachusetts
2034. Carver (MA), Town of, Massachusetts
2035. Charlton (MA), Town of, Massachusetts
2036. Chelmsford (MA), Town of, Massachusetts
2037. Chelsea (MA), City of, Massachusetts
2038. Chicopee (MA), City of, Massachusetts
2039. Clarksburg (MA), Town of, Massachusetts
2040. Clinton (MA), Town of, Massachusetts
2041. Danvers (MA), Town of, Massachusetts
2042. Dedham (MA), Town of, Massachusetts
2043. Dennis (MA), Town of, Massachusetts
2044. Douglas (MA), Town of, Massachusetts
2045. Dudley (MA), Town of, Massachusetts
2046. East Bridgewater (MA), Town of, Massachusetts
2047. Eastham (MA), Town of, Massachusetts
2048. Easthampton (MA), City of, Massachusetts
2049. Easton (MA), Town of, Massachusetts
2050. Everett (MA), City of, Massachusetts
2051. Fairhaven (MA), Town of, Massachusetts
2052. Fall River (MA), City of, Massachusetts
2053. Falmouth (MA), Town of, Massachusetts
2054. Fitchburg (MA), City of, Massachusetts
2055. Framingham (MA), City of, Massachusetts
2056. Freetown (MA), Town of, Massachusetts
2057. Georgetown (MA), Town of, Massachusetts
2058. Gloucester (MA), City of, Massachusetts
2059. Grafton (MA), Town of, Massachusetts
2060. Greenfield (MA), City of, Massachusetts
2061. Hanson (MA), Town of, Massachusetts
2062. Haverhill (MA), City of, Massachusetts
2063. Holliston (MA), Town of, Massachusetts
2064. Holyoke (MA), City of, Massachusetts
2065. Hopedale (MA), Town of, Massachusetts
2066. Hull (MA), Town of, Massachusetts
2067. Kingston (MA), Town of, Massachusetts
2068. Lakeville (MA), Town of, Massachusetts
2069. Leicester (MA), Town of, Massachusetts
2070. Leominster (MA), City of, Massachusetts
2071. Leverett (MA), Town of, Massachusetts
2072. Longmeadow (MA), Town of, Massachusetts
2073. Lowell (MA), City of, Massachusetts
2074. Ludlow (MA), Town of, Massachusetts
2075. Lunenburg (MA), Town of, Massachusetts
2076. Lynn (MA), City of, Massachusetts
2077. Lynnfield (MA), Town of, Massachusetts
2078. Malden (MA), City of, Massachusetts
2079. Marblehead (MA), Town of, Massachusetts
2080. Marshfield (MA), Town of, Massachusetts
2081. Mashpee (MA), Town of, Massachusetts
2082. Mattapoisett (MA), Town of, Massachusetts
2083. Medford (MA), City of, Massachusetts
2084. Melrose (MA), City of, Massachusetts
2085. Methuen (MA), City of, Massachusetts
2086. Middleborough (MA), Town of, Massachusetts
2087. Milford (MA), Town of, Massachusetts
2088. Millbury (MA), Town of, Massachusetts
2089. Millis (MA), Town of, Massachusetts
2090. Nantucket (MA), Town of, Massachusetts
2091. Natick (MA), Town of, Massachusetts
2092. New Bedford (MA), City of, Massachusetts
2093. Newburyport (MA), City of, Massachusetts

2094. North Adams (MA), City of, Massachusetts
2095. North Andover (MA), Town of, Massachusetts
2096. North Attleborough (MA), Town of, Massachusetts
2097. North Reading (MA), Town of, Massachusetts
2098. Northampton (MA), City of, Massachusetts
2099. Northbridge (MA), Town of, Massachusetts
2100. Norton (MA), Town of, Massachusetts
2101. Norwell (MA), Town of, Massachusetts
2102. Norwood (MA), Town of, Massachusetts
2103. Orange (MA), Town of, Massachusetts
2104. Oxford (MA), Town of, Massachusetts
2105. Palmer (MA), Town of, Massachusetts
2106. Peabody (MA), City of, Massachusetts
2107. Pembroke (MA), Town of, Massachusetts
2108. Pittsfield (MA), City of, Massachusetts
2109. Plainville (MA), Town of, Massachusetts
2110. Plymouth (MA), Town of, Massachusetts
2111. Provincetown (MA), Town of, Massachusetts
2112. Quincy (MA), City of, Massachusetts
2113. Randolph (MA), Town of, Massachusetts
2114. Rehoboth (MA), Town of, Massachusetts
2115. Revere (MA), City of, Massachusetts
2116. Rockland (MA), Town of, Massachusetts
2117. Salem (MA), City of, Massachusetts
2118. Salisbury (MA), Town of, Massachusetts
2119. Sandwich (MA), Town of, Massachusetts
2120. Scituate (MA), Town of, Massachusetts
2121. Seekonk (MA), Town of, Massachusetts
2122. Sheffield (MA), Town of, Massachusetts
2123. Shirley (MA), Town of, Massachusetts
2124. Somerset (MA), Town of, Massachusetts
2125. Somerville (MA), City of, Massachusetts
2126. South Hadley (MA), Town of, Massachusetts
2127. Southbridge (MA), Town of, Massachusetts
2128. Spencer (MA), Town of, Massachusetts
2129. Springfield (MA), City of, Massachusetts
2130. Stoneham (MA), Town of, Massachusetts
2131. Stoughton (MA), Town of, Massachusetts
2132. Sturbridge (MA), Town of, Massachusetts
2133. Sudbury (MA), Town of, Massachusetts
2134. Sutton (MA), Town of, Massachusetts
2135. Swampscott (MA), Town of, Massachusetts
2136. Templeton (MA), Town of, Massachusetts
2137. Tewksbury (MA), Town of, Massachusetts
2138. Truro (MA), Town of, Massachusetts
2139. Tyngsborough (MA), Town of, Massachusetts
2140. Upton (MA), Town of, Massachusetts
2141. Wakefield (MA), Town of, Massachusetts
2142. Walpole (MA), Town of, Massachusetts
2143. Ware (MA), Town of, Massachusetts
2144. Warren (MA), Town of, Massachusetts
2145. Watertown (MA), Town of, Massachusetts
2146. Wellfleet (MA), Town of, Massachusetts
2147. West Boylston (MA), Town of, Massachusetts
2148. West Bridgewater (MA), Town of, Massachusetts
2149. West Springfield (MA), Town of, Massachusetts
2150. West Tisbury (MA), Town of, Massachusetts
2151. Westborough (MA), Town of, Massachusetts
2152. Westford (MA), Town of, Massachusetts
2153. Weymouth (MA), Town of, Massachusetts
2154. Williamsburg (MA), Town of, Massachusetts
2155. Wilmington (MA), Town of, Massachusetts
2156. Winchendon (MA), Town of, Massachusetts
2157. Winthrop (MA), Town of, Massachusetts
2158. Woburn (MA), City of, Massachusetts
2159. Worcester (MA), City of, Massachusetts
2160. Alcona (MI), County of, Michigan
2161. Alger (MI), County of, Michigan
2162. Alpena (MI), County of, Michigan
2163. Antrim (MI), County of, Michigan
2164. Arenac (MI), County of, Michigan
2165. Baraga (MI), County of, Michigan
2166. Bay (MI), County of, Michigan
2167. Benzie (MI), County of, Michigan
2168. Berrien (MI), County of, Michigan
2169. Branch (MI), County of, Michigan
2170. Calhoun (MI), County of, Michigan
2171. Canton (MI), Charter Township of, Michigan
2172. Cass (MI), County of, Michigan
2173. Charlevoix (MI), County of, Michigan
2174. Cheboygan (MI), County of, Michigan
2175. Chippewa (MI), County of, Michigan
2176. Clinton (MI), Charter Township of, Michigan
2177. Clinton (MI), County of, Michigan
2178. Crawford (MI), County of, Michigan
2179. Delta (MI), County of, Michigan
2180. Detroit (MI), City of, Michigan

2181. Detroit Wayne (MI), Mental Health Authority, Michigan
2182. Dickinson (MI), County of, Michigan
2183. East Lansing (MI), City of, Michigan
2184. Eaton (MI), County of, Michigan
2185. Escanaba (MI), City of, Michigan
2186. Flint (MI), City of, Michigan
2187. Genesee (MI), County of, Michigan
2188. Grand Rapids (MI), City of, Michigan
2189. Grand Traverse (MI), County of, Michigan
2190. Gratiot (MI), County of, Michigan
2191. Harrison (MI), Charter Township of, Michigan
2192. Hillsdale (MI), County of, Michigan
2193. Houghton (MI), County of, Michigan
2194. Huron (MI), Township of, Michigan
2195. Ingham (MI), County of, Michigan
2196. Ionia (MI), County of, Michigan
2197. Iosco (MI), County of, Michigan
2198. Iron (MI), County of, Michigan
2199. Iron Mountain (MI), City of, Michigan
2200. Isabella (MI), County of, Michigan
2201. Jackson (MI), City of, Michigan
2202. Kalamazoo (MI), County of, Michigan
2203. Kent (MI), County of, Michigan
2204. Lake (MI), County of, Michigan
2205. Lansing (MI), City of, Michigan
2206. Leelanau (MI), County of, Michigan
2207. Lenawee (MI), County of, Michigan
2208. Livingston (MI), County of, Michigan
2209. Livonia (MI), City of, Michigan
2210. Luce (MI), County of, Michigan
2211. Macomb (MI), County of, Michigan
2212. Manistee (MI), County of, Michigan
2213. Marquette (MI), County of, Michigan
2214. Mason (MI), County of, Michigan
2215. Monroe (MI), County of, Michigan
2216. Montcalm, (MI) County of, Michigan
2217. Montmorency (MI), County of, Michigan
2218. Muskegon (MI), County of, Michigan
2219. Newaygo (MI), County of, Michigan
2220. Northville (MI), Township of, Michigan
2221. Oakland (MI), County of, Michigan
2222. Oceana (MI), County of, Michigan
2223. Ogemaw (MI), County of, Michigan
2224. Ontonagon (MI), County of, Michigan
2225. Osceola (MI), County of, Michigan
2226. Otsego (MI), County of, Michigan
2227. Pittsfield (MI), Charter Township of, Michigan
2228. Pontiac (MI), City of, Michigan
2229. Presque Isle (MI), County of, Michigan
2230. Romulus (MI), City of, Michigan
2231. Roscommon (MI), County of, Michigan
2232. Saginaw (MI), County of, Michigan
2233. Sanilac (MI), County of, Michigan
2234. Sault Ste. Marie (MI), City of, Michigan
2235. Shiawassee (MI), County of, Michigan
2236. St. Clair (MI), County of, Michigan
2237. Sterling Heights (MI), City of, Michigan
2238. Traverse City (MI), City of, Michigan
2239. Tuscola (MI), County of, Michigan
2240. Van Buren (MI), Township of, Michigan
2241. Warren (MI), City of, Michigan
2242. Washtenaw (MI), County of, Michigan
2243. Wayne (MI), City of, Michigan
2244. Wayne (MI), County of, Michigan
2245. Westland (MI), City of, Michigan
2246. Wexford (MI), County of, Michigan
2247. Anoka (MN), County of, Minnesota
2248. Beltrami (MN), County of, Minnesota
2249. Big Stone (MN), County of, Minnesota
2250. Board of Education of Minnetonka School District No. 276 (MN), Minnesota
2251. Carlton (MN), County of, Minnesota
2252. Carver (MN), County of, Minnesota
2253. Coon Rapids (MN), City of, Minnesota
2254. Dakota (MN), County of, Minnesota
2255. Douglas (MN), County of, Minnesota
2256. Duluth (MN), City of, Minnesota
2257. Freeborn (MN), County of, Minnesota
2258. Hennepin (MN), County of, Minnesota
2259. Itasca (MN), County of, Minnesota
2260. McLeod (MN), County of, Minnesota
2261. Meeker (MN), County of, Minnesota
2262. Minneapolis (MN), City of, Minnesota
2263. Minnesota Prairie Health Alliance (MN), Minnesota
2264. Morrison (MN), County of, Minnesota
2265. Mower (MN), County of, Minnesota
2266. North St. Paul (MN), City of, Minnesota
2267. Olmsted (MN), County of, Minnesota
2268. Pine (MN), County of, Minnesota
2269. Proctor (MN), City of, Minnesota
2270. Ramsey (MN), County of, Minnesota
2271. Rochester (MN), City of, Minnesota
2272. Roseau (MN), County of, Minnesota
2273. Saint Paul (MN), City of, Minnesota
2274. Sibley (MN), County of, Minnesota
2275. St. Louis (MN), County of, Minnesota
2276. Steele (MN), County of, Minnesota
2277. Waseca (MN), County of, Minnesota
2278. Washington (MN), County of, Minnesota
2279. Winona (MN), County of, Minnesota
2280. Wright (MN), County of, Minnesota

2281. Yellow Medicine (MN), County of, Minnesota
2282. Adams (MS), County of, Mississippi
2283. Amite (MS), County of, Mississippi
2284. Amory (MS), City of, Mississippi
2285. Arcola (MS), Town of, Mississippi
2286. Attala (MS), County of, Mississippi
2287. Benton (MS), County of, Mississippi
2288. Bolivar (MS), County of, Mississippi
2289. Brookhaven (MS), City of, Mississippi
2290. Caledonia (MS), Town of, Mississippi
2291. Carroll (MS), County of, Mississippi
2292. Charleston (MS), City of, Mississippi
2293. Chickasaw (MS), County of, Mississippi
2294. Claiborne (MS), County of, Mississippi
2295. Clarke (MS), County of, Mississippi
2296. Clarksdale (MS), City of, Mississippi
2297. Cleveland (MS), City of, Mississippi
2298. Columbia (MS), City of, Mississippi
2299. Columbus (MS), City of, Mississippi
2300. Community Hospital (MS), Sharkey-Issaquena, Mississippi
2301. Copiah (MS), County of, Mississippi
2302. Covington (MS), County of, Mississippi
2303. DeSoto (MS), County of, Mississippi
2304. Diamondhead (MS), City of, Mississippi
2305. Forrest (MS), County of, Mississippi
2306. Franklin (MS), County of, Mississippi
2307. Gautier (MS), City of, Mississippi
2308. George (MS), County of, Mississippi
2309. Greene (MS), County of, Mississippi
2310. Greenwood (MS), City of, Mississippi
2311. Grenada (MS), City of, Mississippi
2312. Grenada (MS), County of, Mississippi
2313. Gulfport (MS), City of, Mississippi
2314. Hancock (MS), County of, Mississippi
2315. Harrison (MS), County of, Mississippi
2316. Hattiesburg (MS), City of, Mississippi
2317. Hinds (MS), County of, Mississippi
2318. Holly Springs (MS), City of, Mississippi
2319. Holmes (MS), County of, Mississippi
2320. Humphreys (MS), County of, Mississippi
2321. Indianola (MS), City of, Mississippi
2322. Issaquena (MS), County of, Mississippi
2323. Itawamba (MS), County of, Mississippi
2324. Iuka (MS), City of, Mississippi
2325. Jackson (MS), City of, Mississippi
2326. Jackson (MS), County of, Mississippi
2327. Jefferson (MS), County of, Mississippi
2328. Jefferson Davis (MS), County of, Mississippi
2329. Jones (MS), County of, Mississippi
2330. Jonestown (MS), City of, Mississippi
2331. Kemper (MS), County of, Mississippi
2332. Kosciusko (MS), City of, Mississippi
2333. Lafayette (MS), County of, Mississippi
2334. Lauderdale (MS), County of, Mississippi
2335. Laurel (MS), City of, Mississippi
2336. Lawrence (MS), County of, Mississippi
2337. Leakesville (MS), Town of, Mississippi
2338. Lee (MS), County of, Mississippi
2339. Leflore (MS), County of, Mississippi
2340. Lincoln (MS), County of, Mississippi
2341. Long Beach (MS), City of, Mississippi
2342. Lumberton (MS), City of, Mississippi
2343. Madison (MS), County of, Mississippi
2344. Marion (MS), County of, Mississippi
2345. Marshall (MS), County of, Mississippi
2346. McLain (MS), Town of, Mississippi
2347. Memorial Hospital at Gulfport (MS), Mississippi
2348. Meridian (MS), City of, Mississippi
2349. Monroe (MS), County of, Mississippi
2350. Morton (MS), City of, Mississippi
2351. Moss Point (MS), City of, Mississippi
2352. Mound Bayou (MS), City of, Mississippi
2353. Neshoba (MS), County of, Mississippi
2354. Nettleton (MS), City of, Mississippi
2355. New Albany (MS), City of, Mississippi
2356. Ocean Springs (MS), City of, Mississippi
2357. Panola (MS), County of, Mississippi
2358. Pascagoula (MS), City of, Mississippi
2359. Pearl River (MS), County of, Mississippi
2360. Pearl River County Hospital (MS), Mississippi
2361. Perry (MS), County of, Mississippi
2362. Philadelphia (MS), City of, Mississippi
2363. Prentiss (MS), County of, Mississippi
2364. Quitman (MS), City of, Mississippi
2365. Regional Medical Center (MS), South Central, Mississippi
2366. Scott (MS), County of, Mississippi
2367. Shannon (MS), City of, Mississippi
2368. Shubuta (MS), Town of, Mississippi
2369. Starkville (MS), City of, Mississippi
2370. Stone (MS), County of, Mississippi
2371. Summit (MS), Town of, Mississippi
2372. Sunflower (MS), County of, Mississippi
2373. Tallahatchie (MS), County of, Mississippi
2374. Tate (MS), County of, Mississippi
2375. Tippah (MS), County of, Mississippi
2376. Tishomingo (MS), County of, Mississippi
2377. Tunica (MS), County of, Mississippi
2378. Tupelo (MS), City of, Mississippi
2379. Union (MS), County of, Mississippi
2380. Verona (MS), City of, Mississippi



2381. Vicksburg (MS), City of, Mississippi
2382. Walthall (MS), County of, Mississippi
2383. Washington (MS), County of, Mississippi
2384. Wayne (MS), County of, Mississippi
2385. Waynesboro (MS), City of, Mississippi
2386. Webb (MS), City of, Mississippi
2387. Wiggins (MS), City of, Mississippi
2388. Yalobusha (MS), County of, Mississippi
2389. Adair (MO), County of, Missouri
2390. Andrew (MO), County of, Missouri
2391. Atchison (MO), County of, Missouri
2392. Audrain (MO), County of, Missouri
2393. Barry (MO), County of, Missouri
2394. Barton (MO), County of, Missouri
2395. Boone (MO), County of, Missouri
2396. Buchanan (MO), County of, Missouri
2397. Butler (MO), County of, Missouri
2398. Callaway (MO), County of, Missouri
2399. Camden (MO), County of, Missouri
2400. Cape Girardeau (MO), County of, Missouri
2401. Cass (MO), County of, Missouri
2402. Chariton (MO), County of, Missouri
2403. Christian (MO), County of, Missouri
2404. Citizens Memorial Hospital District d/b/a  
Citizens Memorial Hospital (MO),  
Missouri
2405. Clinton (MO), County of, Missouri
2406. Cole (MO), County of, Missouri
2407. Crawford (MO), County of, Missouri
2408. Dade (MO), County of, Missouri
2409. DeKalb (MO), County of, Missouri
2410. Dent (MO), County of, Missouri
2411. Douglas (MO), County of, Missouri
2412. Dunklin (MO), County of, Missouri
2413. Franklin (MO), County of, Missouri
2414. Gasconade (MO), County of, Missouri
2415. Greene (MO), County of, Missouri
2416. Grundy (MO), County of, Missouri
2417. Harrisonville (MO), City of, Missouri
2418. Henry (MO), County of, Missouri
2419. Hickory (MO), County of, Missouri
2420. Howell (MO), County of, Missouri
2421. Independence (MO), City of, Missouri
2422. Iron (MO), County of, Missouri
2423. Jackson (MO), County of, Missouri
2424. Jasper (MO), County of, Missouri
2425. Jefferson (MO), County of, Missouri
2426. Johnson (MO), County of, Missouri
2427. Joplin (MO), City of, Missouri
2428. Kansas City (MO), City of, Missouri
2429. Kinloch (MO), Fire Protection District of  
St. Louis County, Missouri
2430. Knox (MO), County of, Missouri
2431. Lafayette (MO), County of, Missouri
2432. Lawrence (MO), County of, Missouri
2433. Lewis (MO), County of, Missouri
2434. Lincoln (MO), County of, Missouri
2435. Livingston (MO), County of, Missouri
2436. Madison (MO), County of, Missouri
2437. Maries (MO), County of, Missouri
2438. McDonald (MO), County of, Missouri
2439. Miller (MO), County of, Missouri
2440. Moniteau (MO), County of, Missouri
2441. Montgomery (MO), County of, Missouri
2442. Morgan (MO), County of, Missouri
2443. New Madrid (MO), County of, Missouri
2444. Nodaway (MO), County of, Missouri
2445. Northeast Ambulance (MO), Fire  
Protection District of St. Louis County,  
Missouri
2446. Osage (MO), County of, Missouri
2447. Ozark (MO), County of, Missouri
2448. Pemiscot (MO), County of, Missouri
2449. Perry (MO), County of, Missouri
2450. Pettis (MO), County of, Missouri
2451. Phelps (MO), County of, Missouri
2452. Pike (MO), County of, Missouri
2453. Polk (MO), County of, Missouri
2454. Pulaski (MO), County of, Missouri
2455. Ralls (MO), County of, Missouri
2456. Randolph (MO), County of, Missouri
2457. Ray (MO), County of, Missouri
2458. Reynolds (MO), County of, Missouri
2459. Ripley (MO), County of, Missouri
2460. Schuyler (MO), County of, Missouri
2461. Scott (MO), County of, Missouri
2462. Sedalia (MO) City of, Missouri
2463. Shannon (MO), County of, Missouri
2464. Shelby (MO), County of, Missouri
2465. Springfield (MO), City of, Missouri
2466. St. Charles (MO), County of, Missouri
2467. St. Clair (MO), County of, Missouri
2468. St. Francois (MO), County of, Missouri
2469. St. Joseph (MO), City of, Missouri
2470. St. Louis (MO), City of, Missouri
2471. St. Louis (MO), County of, Missouri
2472. Ste. Genevieve (MO), County of, Missouri
2473. Stone (MO), County of, Missouri
2474. Taney (MO), County of, Missouri
2475. Texas (MO), County of, Missouri
2476. Vernon (MO), County of, Missouri
2477. Warren (MO), County of, Missouri
2478. Washington (MO), County of, Missouri
2479. Webster (MO), County of, Missouri
2480. Worth (MO), County of, Missouri
2481. Wright (MO), County of, Missouri

2482. Anaconda-Deer Lodge (MT), County of, Montana
2483. Cascade (MT), County of, Montana
2484. Gallatin (MT), County of, Montana
2485. Great Falls (MT), City of, Montana
2486. Lake (MT), County of, Montana
2487. Missoula (MT), City of, Montana
2488. Missoula (MT), County of, Montana
2489. Douglas (NE), County of, Nebraska
2490. Keith (NE), County of, Nebraska
2491. Knox (NE), County of, Nebraska
2492. Lincoln (NE), County of, Nebraska
2493. Sarpy (NE), County of, Nebraska
2494. South Sioux City (NE), City of, Nebraska
2495. Boulder (NV), City of, Nevada
2496. Carson City (NV), Nevada
2497. Central Lyon County Fire Protection District (NV), Nevada
2498. Churchill (NV), County of, Nevada
2499. Clark (NV), County of, Nevada
2500. Douglas (NV), County of, Nevada
2501. Ely (NV), City of, Nevada
2502. Esmeralda (NV), County of, Nevada
2503. Fernley (NV), City of, Nevada
2504. Henderson (NV), City of, Nevada
2505. Humboldt (NV), County of, Nevada
2506. Las Vegas (NV), City of, Nevada
2507. Lincoln (NV), County of, Nevada
2508. Lyon (NV), County of, Nevada
2509. Mesquite (NV), City of, Nevada
2510. Mineral (NV), County of, Nevada
2511. North Las Vegas (NV), City of, Nevada
2512. North Lyon County Fire Protection District (NV), Nevada
2513. Nye (NV), County of, Nevada
2514. Reno (NV), City of, Nevada
2515. Sparks (NV), City of, Nevada
2516. Washoe (NV), County of, Nevada
2517. West Wendover (NV), City of, Nevada
2518. White Pine (NV), County of, Nevada
2519. Belknap (NH), County of, New Hampshire
2520. Belmont (NH), City of, New Hampshire
2521. Berlin (NH), City of, New Hampshire
2522. Board of Education of Goshen School District (NH), New Hampshire
2523. Board of Education of Kearsarge RSU-School Administrative Unit 65 (NH), New Hampshire
2524. Board of Education of Lebanon School District (NH), New Hampshire
2525. Board of Education of Pittsfield School District (NH), New Hampshire
2526. Board of Education of Tamworth School District (NH), New Hampshire
2527. Carroll (NH), County of, New Hampshire
2528. Cheshire (NH), County of, New Hampshire
2529. Claremont (NH), City of, New Hampshire
2530. Concord (NH), City of, New Hampshire
2531. Coos (NH), County of, New Hampshire
2532. Derry (NH), Town of, New Hampshire
2533. Dover (NH), City of, New Hampshire
2534. Franklin (NH), City of, New Hampshire
2535. Grafton (NH), County of, New Hampshire
2536. Hillsborough (NH), County of, New Hampshire
2537. Keene (NH), City of, New Hampshire
2538. Laconia (NH), City of, New Hampshire
2539. Londonderry (NH), Town of, New Hampshire
2540. Manchester (NH), City of, New Hampshire
2541. Merrimack (NH), County of, New Hampshire
2542. Nashua (NH), City of, New Hampshire
2543. Rochester (NH), City of, New Hampshire
2544. Rockingham (NH), County of, New Hampshire
2545. Strafford (NH), County of, New Hampshire
2546. Sullivan (NH), County of, New Hampshire
2547. Atlantic (NJ), County of, New Jersey
2548. Barnegat (NJ), Township of, New Jersey
2549. Bayonne (NJ), City of, New Jersey
2550. Bergen (NJ), County of, New Jersey
2551. Bloomfield (NJ), The Township of, New Jersey
2552. Brick (NJ), Township of, New Jersey
2553. Burlington (NJ), County of, New Jersey
2554. Camden (NJ), County of, New Jersey
2555. Cape May (NJ), County of, New Jersey
2556. Clifton (NJ), City of, New Jersey
2557. Clinton (NJ), Town of, New Jersey
2558. Cumberland (NJ), County of, New Jersey
2559. Elizabeth (NJ), City of, New Jersey
2560. Essex (NJ), County of, New Jersey
2561. Hudson (NJ), County of, New Jersey
2562. Irvington (NJ), Township of, New Jersey
2563. Jersey City (NJ), City of, New Jersey
2564. Monmouth (NJ), County of, New Jersey
2565. Newark (NJ), City of, New Jersey
2566. Ocean (NJ), County of, New Jersey
2567. Paramus (NJ), Borough of, New Jersey
2568. Passaic (NJ), County of, New Jersey
2569. Paterson (NJ), City of, New Jersey
2570. Ridgefield (NJ) Borough of, New Jersey
2571. Saddle Brook (NJ), Township of, New Jersey

2572. Sussex (NJ), County of, New Jersey
2573. Teaneck (NJ), Township of, New Jersey
2574. Trenton (NJ), City of, New Jersey
2575. Union (NJ), County of, New Jersey
2576. Alamogordo (NM), City of, New Mexico
2577. Albuquerque (NM), City of, New Mexico
2578. Bernalillo (NM), County of (Commissioners), New Mexico
2579. Catron (NM), County of (Board of Commissioners), New Mexico
2580. Cibola (NM), County of (Board of Commissioners), New Mexico
2581. Colfax (NM), County of (Board of Commissioners), New Mexico
2582. Curry (NM), County of (Board of Commissioners), New Mexico
2583. Dona Ana (NM), County of (Board of Commissioners), New Mexico
2584. Espanola (NM), City of, New Mexico
2585. Grant (NM), County of, New Mexico
2586. Hidalgo (NM), County of (Board of Commissioners), New Mexico
2587. Hobbs (NM), City of, New Mexico
2588. Las Cruces (NM), City of, New Mexico
2589. Lea (NM), County of (Board of Commissioners), New Mexico
2590. Lincoln (NM), County of (Board of Commissioners), New Mexico
2591. Luna (NM), County of (Board of Commissioners), New Mexico
2592. McKinley (NM), County of (Board of Commissioners), New Mexico
2593. Mora (NM), County of, New Mexico
2594. Otero (NM), County of (Board of Commissioners), New Mexico
2595. Rio Arriba (NM), County of, New Mexico
2596. Roosevelt (NM), County of, New Mexico
2597. San Juan (NM), County of, New Mexico
2598. San Miguel (NM) County of (Board of Commissioners), New Mexico
2599. Sandoval (NM), County of, New Mexico
2600. Santa Fe (NM), County of (Board of Commissioners), New Mexico
2601. Santa Fe (NM), City of, New Mexico
2602. Sierra (NM), County of (Board of Commissioners), New Mexico
2603. Socorro (NM), County of (Board of Commissioners), New Mexico
2604. Taos (NM), County of (Board of Commissioners), New Mexico
2605. Union (NM), County of (Board of Commissioners), New Mexico
2606. Valencia (NM), County of (Board of Commissioners), New Mexico
2607. Albany (NY), City of, New York
2608. Albany (NY), County of, New York
2609. Allegany (NY), County of, New York
2610. Amherst (NY), Town of, New York
2611. Amityville (NY), Village of, New York
2612. Amsterdam (NY), City of, New York
2613. Auburn (NY), City of, New York
2614. Babylon (NY), Town of, New York
2615. Babylon (NY), Village of, New York
2616. Bellmore (NY), Fire District of, New York
2617. Bellport (NY), Village of, New York
2618. Board of Education of Rochester City School District (NY), New York
2619. Brookhaven (NY), Town of, New York
2620. Broome (NY), County of, New York
2621. Buffalo (NY), City of, New York
2622. Cattaraugus (NY), County of, New York
2623. Cayuga (NY), County of, New York
2624. Centereach (NY), Fire District, New York
2625. Centerport (NY), Fire District of, New York
2626. Chautauqua (NY), County of, New York
2627. Cheektowaga (NY), Town of, New York
2628. Chemung (NY), County of, New York
2629. Chenango (NY), County of, New York
2630. Clarkstown (NY), Town of, New York
2631. Clinton (NY), County of, New York
2632. Columbia (NY), County of, New York
2633. Cortland (NY) County of, New York
2634. Dutchess (NY), County of, New York
2635. East Hampton (NY), Village of, New York
2636. East Rockaway (NY), Village of, New York
2637. Erie (NY), County of, New York
2638. Essex (NY), County of, New York
2639. Farmingdale (NY), Village of, New York
2640. Floral Park (NY), Village of, New York
2641. Franklin (NY), County of, New York
2642. Fulton (NY), County of, New York
2643. Garden City (NY), Village of, New York
2644. Genesee (NY), County of, New York
2645. Geneva (NY), City of, New York
2646. Great Neck (NY), Village of, New York
2647. Greene (NY), County of, New York
2648. Greenport (NY), Village of, New York
2649. Hamilton (NY), County of, New York
2650. Hauppauge (NY), Fire District, New York
2651. Haverstraw (NY), Town of, New York
2652. Hempstead (NY), Town of, New York
2653. Hempstead (NY), Village of, New York
2654. Herkimer (NY), County of, New York

2655. Herkimer (NY), Village of, New York
2656. Hicksville (NY), Water District of, New York
2657. Huntington (NY), Town of, New York
2658. Island Park (NY), Village of, New York
2659. Islandia (NY), Village of, New York
2660. Islip (NY), Town of, New York
2661. Islip Terrace (NY), Fire District of, New York
2662. Ithaca (NY), City of, New York
2663. Jefferson (NY), County of, New York
2664. Kingston (NY), City of, New York
2665. Lackawanna (NY), City of, New York
2666. Lake Grove (NY), Village of, New York
2667. Lancaster (NY), Town of, New York
2668. Lawrence (NY), Village of, New York
2669. Levittown (NY), Fire District of, New York
2670. Lewis (NY), County of, New York
2671. Lindenhurst (NY), Village of, New York
2672. Livingston (NY), County of, New York
2673. Lloyd Harbor (NY), Village of, New York
2674. Long Beach (NY), City of, New York
2675. Lynbrook (NY), Village of, New York
2676. Madison (NY), County of, New York
2677. Massapequa Park (NY), Village of, New York
2678. Melville (NY), Fire District of, New York
2679. Merrick Library (NY), New York
2680. Mill Neck (NY), Village of, New York
2681. Miller Place (NY), Fire District of, New York
2682. Millerton (NY), Village of, New York
2683. Monroe (NY), County of, New York
2684. Montgomery (NY), County of, New York
2685. Mount Sinai (NY), Fire District of, New York
2686. Mount Vernon (NY), City of, New York
2687. Nassau (NY), County of, New York
2688. Nesconset (NY), Fire District of, New York
2689. New Hyde Park (NY), Village of, New York
2690. New York (NY), City of, New York
2691. Niagara (NY), County of, New York
2692. Nissequogue (NY), Village of, New York
2693. North Hempstead (NY), Town of, New York
2694. North Merrick (NY), Fire District of, New York
2695. North Patchogue (NY), Fire District of, New York
2696. Northport (NY), Village of, New York
2697. Ogdensburg (NY), City of, New York
2698. Old Westbury (NY), Village of, New York
2699. Oneida (NY), County of, New York
2700. Onondaga (NY), County of, New York
2701. Ontario (NY), County of, New York
2702. Orange (NY), County of, New York
2703. Orangetown (NY), Town of, New York
2704. Orleans (NY) County of, New York
2705. Oswego (NY), County of, New York
2706. Otsego (NY), County of, New York
2707. Oyster Bay (NY), Town of, New York
2708. Patchogue (NY), Village of, New York
2709. Plainview - Old Bethpage Public Library (NY), New York
2710. Plattsburgh (NY), City of, New York
2711. Poquott (NY), Village of, New York
2712. Port Washington (NY), Water District of, New York
2713. Port Washington North (NY), Village of, New York
2714. Poughkeepsie (NY), City of, New York
2715. Poughkeepsie (NY), Town of, New York
2716. Putnam (NY), County of, New York
2717. Ramapo (NY), Town of, New York
2718. Rensselaer (NY), County of, New York
2719. Ridge (NY), Fire District of, New York
2720. Riverhead (NY), Town of, New York
2721. Rochester (NY), City of, New York
2722. Rockland (NY), County of, New York
2723. Rockville Centre Public Library (NY), New York
2724. Rome (NY), City of, New York
2725. Rosalyn (NY) Water District, New York
2726. Saltaire (NY), Village of, New York
2727. Saratoga (NY), County of, New York
2728. Saratoga Springs (NY), City of, New York
2729. Schenectady (NY), City of, New York
2730. Schenectady (NY), County of, New York
2731. Schoharie (NY), County of, New York
2732. Schuyler (NY), County of, New York
2733. Seneca (NY), County of, New York
2734. Smithtown (NY), Fire District of, New York
2735. Smithtown (NY), Town of, New York
2736. South Farmingdale (NY), Fire District of, New York
2737. Southampton (NY), Town of, New York
2738. Southold (NY), Town of, New York
2739. St James (NY), Fire District, New York
2740. St. Lawrence (NY), County of, New York
2741. Steuben (NY), County of, New York
2742. Stewart Manor (NY), Village of, New York

2743. Stony Brook (NY), Fire District of, New York
2744. Stony Point (NY), Town of, New York
2745. Suffern (NY), Village of, New York
2746. Suffolk (NY), County of, New York
2747. Sullivan (NY), County of, New York
2748. Syracuse (NY), City of, New York
2749. The Branch (NY), Village of, New York
2750. Tioga (NY), County of, New York
2751. Tompkins (NY), County of, New York
2752. Tonawanda (NY), Town of, New York
2753. Troy (NY), City of, New York
2754. Ulster (NY), County of, New York
2755. Uniondale (NY), Fire District of, New York
2756. Utica (NY), City of, New York
2757. Valley Stream (NY), Village of, New York
2758. Wappinger (NY), Town of, New York
2759. Wappingers Falls (NY), Village of, New York
2760. Warren (NY), County of, New York
2761. Washington (NY), County of, New York
2762. West Hampton Dunes (NY), Village of, New York
2763. West Haverstraw (NY), Village of, New York
2764. West Hempstead (NY) Public Library, New York
2765. Westbury (NY), Village of, New York
2766. Westchester (NY), County of, New York
2767. Wyoming (NY), County of, New York
2768. Yates (NY) County of, New York
2769. Yonkers (NY), City of, New York
2770. Alamance (NC), County of, North Carolina
2771. Alexander (NC), County of, North Carolina
2772. Alleghany (NC), County of, North Carolina
2773. Anson (NC), County of, North Carolina
2774. Ashe (NC), County of, North Carolina
2775. Beaufort (NC), County of, North Carolina
2776. Bertie (NC), County of, North Carolina
2777. Bladen (NC), County of, North Carolina
2778. Brunswick (NC), County of, North Carolina
2779. Buncombe (NC), County of, North Carolina
2780. Burke (NC), County of, North Carolina
2781. Cabarrus (NC), County of, North Carolina
2782. Caldwell (NC), County of, North Carolina
2783. Camden (NC), County of, North Carolina
2784. Canton (NC), City of, North Carolina
2785. Carteret (NC), County of, North Carolina
2786. Caswell (NC), County of, North Carolina
2787. Catawba (NC), County of, North Carolina
2788. Chatham (NC), County of, North Carolina
2789. Cherokee (NC), County of, North Carolina
2790. Chowan (NC), County of, North Carolina
2791. Cleveland (NC), County of, North Carolina
2792. Columbus (NC), County of, North Carolina
2793. Craven (NC), County of, North Carolina
2794. Cumberland (NC), County of, North Carolina
2795. Currituck (NC), County of, North Carolina
2796. Dare (NC), County of, North Carolina
2797. Davidson (NC), County of, North Carolina
2798. Davie (NC), County of, North Carolina
2799. Duplin (NC), County of, North Carolina
2800. Durham (NC), County of, North Carolina
2801. Fayetteville (NC), City Of, North Carolina
2802. Forsyth (NC), County of, North Carolina
2803. Franklin (NC), County of, North Carolina
2804. Gaston (NC), County of, North Carolina
2805. Granville (NC), County of, North Carolina
2806. Greene (NC), County of, North Carolina
2807. Greensboro (NC), City of, North Carolina
2808. Guilford (NC), County of, North Carolina
2809. Halifax (NC), County of, North Carolina
2810. Haywood (NC), County of, North Carolina
2811. Henderson (NC), City of, North Carolina
2812. Hickory (NC), City of, North Carolina
2813. Iredell (NC) County of, North Carolina
2814. Jacksonville (NC), City of, North Carolina
2815. Jones (NC), County of, North Carolina
2816. Lee (NC), County of, North Carolina
2817. Lenoir (NC), County of, North Carolina
2818. Lincoln (NC), County of, North Carolina
2819. Madison (NC), County of, North Carolina
2820. Martin (NC), County of, North Carolina
2821. McDowell (NC), County of, North Carolina
2822. Mecklenburg (NC), County of, North Carolina
2823. Mitchell (NC), County of, North Carolina
2824. Moore (NC), County of, North Carolina
2825. New Hanover (NC), County of, North Carolina
2826. Onslow (NC), County of, North Carolina
2827. Orange (NC), County of, North Carolina
2828. Pamlico (NC), County of, North Carolina
2829. Pasquotank (NC), County of, North Carolina
2830. Person (NC), County of, North Carolina
2831. Pitt (NC), County of, North Carolina
2832. Polk (NC), County of, North Carolina
2833. Randolph (NC), County of, North Carolina
2834. Richmond (NC), County of, North Carolina
2835. Robeson (NC), County of, North Carolina

2836. Rockingham (NC), County of, North Carolina
2837. Rowan (NC), County of, North Carolina
2838. Rutherford (NC), County of, North Carolina
2839. Sampson (NC), County of, North Carolina
2840. Scotland (NC), County of, North Carolina
2841. Stokes (NC), County of, North Carolina
2842. Surry (NC), County of, North Carolina
2843. Tyrrell (NC), County of, North Carolina
2844. Vance (NC), County of, North Carolina
2845. Warren (NC), County of, North Carolina
2846. Washington (NC), County of, North Carolina
2847. Watauga (NC), County of, North Carolina
2848. Wayne (NC), County of, North Carolina
2849. Wilkes (NC), County of, North Carolina
2850. Wilmington (NC), City of, North Carolina
2851. Winston-Salem (NC), City of, North Carolina
2852. Yadkin (NC), County of, North Carolina
2853. Yancey (NC), County of, North Carolina
2854. Barnes (ND), County of, North Dakota
2855. Benson (ND), County of, North Dakota
2856. Bismarck (ND), City of, North Dakota
2857. Burleigh (ND), County of, North Dakota
2858. Cass (ND), County of, North Dakota
2859. Devils Lake (ND), City of, North Dakota
2860. Dickey (ND), County of, North Dakota
2861. Dunn (ND), County of, North Dakota
2862. Eddy (ND), County of, North Dakota
2863. Fargo (ND), City of, North Dakota
2864. Foster (ND), County of, North Dakota
2865. Grand Forks (ND), City of, North Dakota
2866. Grand Forks (ND), County of, North Dakota
2867. Lamoure (ND), County of, North Dakota
2868. Lisbon (ND), City of, North Dakota
2869. McKenzie (ND), County of, North Dakota
2870. McLean (ND), County of, North Dakota
2871. Mercer (ND), County of, North Dakota
2872. Mountrail (ND), County of, North Dakota
2873. Pembina (ND), County of, North Dakota
2874. Pierce (ND), County of, North Dakota
2875. Ramsey (ND), County of, North Dakota
2876. Ransom (ND), County of, North Dakota
2877. Richland (ND), County of, North Dakota
2878. Rolette (ND), County of, North Dakota
2879. Sargent (ND), County of, North Dakota
2880. Stark (ND), County of, North Dakota
2881. Towner (ND), County of, North Dakota
2882. Walsh (ND), County of, North Dakota
2883. Ward (ND), County of, North Dakota
2884. Wells (ND), County of, North Dakota
2885. Williams (ND), County of, North Dakota
2886. Adams (OH), County of (Board of Commissioners), Ohio
2887. Akron (OH), City of, Ohio
2888. Allen (OH), County of (Board of Commissioners), Ohio
2889. Alliance (OH), City of, Ohio
2890. Ashland (OH), City of, Ohio
2891. Ashland (OH), County of (Board of Commissioners), Ohio
2892. Ashtabula (OH), County of, Ohio
2893. Athens (OH), County of (Board of Commissioners), Ohio
2894. Auglaize (OH), County of (Board of Commissioners), Ohio
2895. Aurora (OH), City of, Ohio
2896. Barberton (OH), City of, Ohio
2897. Belmont (OH), County of (Board of Commissioners), Ohio
2898. Boston (OH), Township of, Ohio
2899. Boston Heights (OH), Village of, Ohio
2900. Broadview Heights (OH), City of, Ohio
2901. Brooklyn Heights (OH), Village of, Ohio
2902. Brown (OH), County of (Board of Commissioners), Ohio
2903. Brunswick (OH), City of, Ohio
2904. Butler (OH), County of (Board of Commissioners), Ohio
2905. Canton (OH), City of, Ohio
2906. Carroll (OH), County of (Board of Commissioners), Ohio
2907. Champaign (OH), County of (Board of Commissioners), Ohio
2908. Cincinnati (OH), City of, Ohio
2909. Clermont (OH), County of (Board of Commissioners), Ohio
2910. Cleveland (OH), City of, Ohio
2911. Clinton (OH), County of (Board of Commissioners), Ohio
2912. Clinton (OH), Village of, Ohio
2913. Columbiana (OH), County of (Board of Commissioners), Ohio
2914. Columbus (OH), City of, Ohio
2915. Copley (OH), Township of, Ohio
2916. Coshocton (OH), County of (Board of Commissioners), Ohio
2917. Coventry (OH), Township of, Ohio
2918. Crawford (OH), County of (Board of Commissioners), Ohio
2919. Cuyahoga Falls (OH), City of, Ohio
2920. Darke (OH), County of (Commissioners), Ohio

- 2921. Dayton (OH), City of, Ohio
- 2922. Delaware (OH), County of (Board of Commissioners), Ohio
- 2923. East Cleveland (OH), City of, Ohio
- 2924. Elyria (OH), City of, Ohio
- 2925. Erie (OH), County of (Board of Commissioners), Ohio
- 2926. Euclid (OH), City of, Ohio
- 2927. Fairfield (OH), City of, Ohio
- 2928. Fairfield (OH), County of (Board of Commissioners), Ohio
- 2929. Fairlawn (OH), City of, Ohio
- 2930. Fayette (OH), County of, Ohio
- 2931. Findlay (OH), City of, Ohio
- 2932. Fostoria (OH), City of, Ohio
- 2933. Franklin (OH), County of (Board of Commissioners), Ohio
- 2934. Fulton (OH), County of (Board of Commissioners), Ohio
- 2935. Gallia (OH), County of (Board of Commissioners), Ohio
- 2936. Garfield Heights (OH), City of, Ohio
- 2937. Geauga (OH), County of (Commissioners), Ohio
- 2938. Green (OH), City of, Ohio
- 2939. Guernsey (OH), County of (Board of Commissioners), Ohio
- 2940. Hamilton (OH), City of, Ohio
- 2941. Hamilton (OH), County of (Board of Commissioners), Ohio
- 2942. Hancock (OH), County of (Board of Commissioners), Ohio
- 2943. Harrison (OH), County of (Commissioners), Ohio
- 2944. Hocking (OH), County of (Board of Commissioners), Ohio
- 2945. Huron (OH), City of, Ohio
- 2946. Huron (OH), County of (Board of Commissioners), Ohio
- 2947. Ironton (OH), City of, Ohio
- 2948. Jackson (OH), County of (Board of Commissioners), Ohio
- 2949. Jefferson (OH), County of, Ohio
- 2950. Kent (OH), City of, Ohio
- 2951. Knox (OH), County of (Board of Commissioners), Ohio
- 2952. Lake (OH), County of, Ohio
- 2953. Lakemore (OH), Village of, Ohio
- 2954. Lakewood (OH), City of, Ohio
- 2955. Lawrence (OH), County of (Board of Commissioners), Ohio
- 2956. Lebanon (OH), City of, Ohio
- 2957. Licking (OH), County (Board of Commissioners), Ohio
- 2958. Lima (OH), City of, Ohio
- 2959. Logan (OH), County of (Board of Commissioners), Ohio
- 2960. Lorain (OH), City of, Ohio
- 2961. Lorain (OH), County of, Ohio
- 2962. Lucas (OH), County of (Board of Commissioners), Ohio
- 2963. Lucas County Children Services Board of Trustees (OH), Ohio
- 2964. Lyndhurst (OH), City of, Ohio
- 2965. Macedonia (OH), City of, Ohio
- 2966. Mansfield (OH), City of, Ohio
- 2967. Marietta (OH), City of, Ohio
- 2968. Marion (OH), County of, Ohio
- 2969. Massillon (OH), City of, Ohio
- 2970. Mayfield Heights (OH), City of, Ohio
- 2971. Medina (OH), County of, Ohio
- 2972. Meigs (OH), County of, Ohio
- 2973. Mental Health & Recovery Services Board of Allen, Auglaize, and Hardin Counties (OH), Ohio
- 2974. Mental Health & Recovery Services Board of Lucas County (OH), Ohio
- 2975. Mercer (OH), County of (Board of Commissioners), Ohio
- 2976. Miami (OH), County of (Board of Commissioners), Ohio
- 2977. Middletown (OH), City of, Ohio
- 2978. Mogadore (OH), Village of, Ohio
- 2979. Monroe (OH), County of (Board of Commissioners), Ohio
- 2980. Montgomery (OH), County of (Board of Commissioners), Ohio
- 2981. Morrow (OH), County of (Board of Commissioners), Ohio
- 2982. Munroe Falls (OH), City of, Ohio
- 2983. Muskingum (OH), County of (Board of Commissioners), Ohio
- 2984. New Franklin (OH), City of, Ohio
- 2985. Newburgh Heights (OH), Village of, Ohio
- 2986. Noble (OH), County of (Commissioners), Ohio
- 2987. North Olmsted (OH), City of, Ohio
- 2988. North Ridgeville (OH), City of, Ohio
- 2989. North Royalton (OH), City of, Ohio
- 2990. Norton (OH), City of, Ohio
- 2991. Norwalk (OH), City of, Ohio
- 2992. Olmsted Falls (OH), City of, Ohio
- 2993. Ottawa (OH), County of (Board of Commissioners), Ohio
- 2994. Painesville (OH), Township of, Ohio

2995. Parma (OH), City of, Ohio
2996. Parma Heights (OH), City of, Ohio
2997. Peninsula (OH), Village of, Ohio
2998. Perry (OH), County of (Board of Commissioners), Ohio
2999. Pike (OH), County of (Board), Ohio
3000. Portage (OH), County of, Ohio
3001. Portsmouth (OH), City of, Ohio
3002. Ravenna (OH), City of, Ohio
3003. Richfield (OH), Village of, Ohio
3004. Richland (OH), County Children's Services of, Ohio
3005. Ross (OH), County of, Ohio
3006. Sandusky (OH), City of, Ohio
3007. Sandusky (OH), County of (Commissioners), Ohio
3008. Scioto (OH), County of (Board of Commissioners), Ohio
3009. Seneca (OH), County of (Board of Commissioners), Ohio
3010. Seven Hills (OH), City of, Ohio
3011. Shelby (OH), County of (Board of Commissioners), Ohio
3012. Silver Lake (OH), Village of, Ohio
3013. Springfield (OH), Township of, Ohio
3014. St. Marys (OH), City of, Ohio
3015. Stark (OH), County of, Ohio
3016. Stow (OH), City of, Ohio
3017. Strongsville (OH), City of, Ohio
3018. Tallmadge (OH), City of, Ohio
3019. Toledo (OH), City of, Ohio
3020. Trumbull (OH), County of, Ohio
3021. Tuscarawas (OH), County of, Ohio
3022. Valley Fire District (OH), Ohio
3023. Van Wert (OH), City of, Ohio
3024. Van Wert (OH), County of (Board of Commissioners), Ohio
3025. Vinton County (OH), County of (Board of Commissioners), Ohio
3026. Warren (OH), City of, Ohio
3027. Warrensville Heights (OH), City of, Ohio
3028. Washington (OH), County of, Ohio
3029. Wayne (OH), County of (Board of Commissioners), Ohio
3030. Wickliffe (OH), City of, Ohio
3031. Williams (OH), County of (Commissioners), Ohio
3032. Wyandot (OH), County of (Board of Commissioners), Ohio
3033. Youngstown (OH), City of, Ohio
3034. Ada, (OK), City of, Oklahoma
3035. Altus (OK), City of, Oklahoma
3036. Anadarko (OK), City of, Oklahoma
3037. Atoka (OK), County of (Board of Commissioners), Oklahoma
3038. Beckham (OK), County of (Board of Commissioners), Oklahoma
3039. Bethany (OK), City of, Oklahoma
3040. Broken Arrow (OK), City of, Oklahoma
3041. Burns Flat (OK), Town of, Oklahoma
3042. Caddo (OK), County of (Board of Commissioners), Oklahoma
3043. Choctaw (OK), County of (Board of Commissioners), Oklahoma
3044. Cimarron (OK), County of (Board of Commissioners), Oklahoma
3045. Cleveland (OK), County of (Board of Commissioners), Oklahoma
3046. Coal (OK), County of (Board of Commissioners), Oklahoma
3047. Comanche (OK), County of (Board of Commissioners), Oklahoma
3048. Craig (OK), County of (County Commission), Oklahoma
3049. Creek (OK), County of (County Commission), Oklahoma
3050. Custer (OK), County of (Board of Commissioners), Oklahoma
3051. Delaware (OK), County of (Board of Commissioners), Oklahoma
3052. Dewey County (OK), County of (Board of Commissioners), Oklahoma
3053. Edmond (OK), City of, Oklahoma
3054. El Reno (OK), City of, Oklahoma
3055. Elk City (OK), City of, Oklahoma
3056. Enid (OK), City of, Oklahoma
3057. Garvin (OK), County of (Board of Commissioners), Oklahoma
3058. Grady (OK), County of (Board of Commissioners), Oklahoma
3059. Greer (OK), County of (Board of Commissioners), Oklahoma
3060. Guthrie (OK), City of, Oklahoma
3061. Harmon (OK), County of (Board of Commissioners), Oklahoma
3062. Harper County (OK), County of (Board of Commissioners), Oklahoma
3063. Haskell County (OK), County of (Board of Commissioners), Oklahoma
3064. Hughes (OK), County of (Board of Commissioners), Oklahoma
3065. Jackson (OK), County of (Board of Commissioners), Oklahoma
3066. Jefferson (OK), County of (Board of Commissioners), Oklahoma
3067. Jenks (OK), City of, Oklahoma



3068. Johnston County (OK), County of (Board of Commissioners), Oklahoma
3069. Kay (OK), County of (Commissioners), Oklahoma
3070. Kiowa (OK), County of (Board of Commissioners), Oklahoma
3071. Latimer (OK), County of (Board of Commissioners), Oklahoma
3072. Lawton (OK), City of, Oklahoma
3073. Le Flore (OK), County of (Board of Commissioners), Oklahoma
3074. Lincoln (OK), County of (Board of Commissioners), Oklahoma
3075. Logan County (OK), County of (Board of Commissioners), Oklahoma
3076. Love County (OK), County of (Board of Commissioners), Oklahoma
3077. Major County (OK), County of (Board of Commissioners), Oklahoma
3078. Mayes (OK), County of (County Commission), Oklahoma
3079. McClain (OK), County of (Board of Commissioners), Oklahoma
3080. McCurtain (OK), County of (Board of Commissioners), Oklahoma
3081. Midwest City (OK), City of, Oklahoma
3082. Muskogee (OK), City of, Oklahoma
3083. Muskogee (OK), County of (Board of Commissioners), Oklahoma
3084. Mustang (OK), City of, Oklahoma
3085. Noble (OK), County of (Commissioners), Oklahoma
3086. Nowata (OK), County of, Oklahoma
3087. Okfuskee (OK), County of (Board of Commissioners), Oklahoma
3088. Oklahoma (OK), County of (Board of Commissioners), Oklahoma
3089. Oklahoma City (OK), City of, Oklahoma
3090. Okmulgee (OK), County of (County Commission), Oklahoma
3091. Osage County (OK), County of (Board of Commissioners), Oklahoma
3092. Ottawa (OK), County of (Board of Commissioners), Oklahoma
3093. Owasso (OK), City of, Oklahoma
3094. Pawnee (OK), County of (Board of Commissioners), Oklahoma
3095. Payne (OK), County of (County Commission), Oklahoma
3096. Pittsburg (OK), County of (Board of Commissioners), Oklahoma
3097. Ponca City (OK), City of, Oklahoma
3098. Pottawatomie (OK), County of (Board of Commissioners), Oklahoma
3099. Roger Mills (OK), County of (Board of Commissioners), Oklahoma
3100. Rogers (OK), County of (County Commission), Oklahoma
3101. Seminole (OK), City of, Oklahoma
3102. Seminole (OK), County of (Board of Commissioners), Oklahoma
3103. Shawnee (OK), City of, Oklahoma
3104. Stephens (OK), County of (Board of Commissioners), Oklahoma
3105. Stillwater (OK), City of, Oklahoma
3106. Texas (OK), County of (Board of Commissioners), Oklahoma
3107. Tillman (OK), County of (Board of Commissioners), Oklahoma
3108. Tulsa (OK), City of, Oklahoma
3109. Tulsa (OK), County of (Board of Commissioners), Oklahoma
3110. Washington (OK), County of (County Commission), Oklahoma
3111. Woods County (OK), County of (Board of Commissioners), Oklahoma
3112. Woodward (OK), County of (Board of Commissioners), Oklahoma
3113. Yukon (OK), City of, Oklahoma
3114. Clackamas (OR), County of, Oregon
3115. Clatsop (OR), County of, Oregon
3116. Columbia (OR), County of, Oregon
3117. Coos (OR), County of, Oregon
3118. Curry (OR), County of, Oregon
3119. Jackson (OR), County of, Oregon
3120. Josephine (OR), County of, Oregon
3121. Lane (OR), County of, Oregon
3122. Multnomah (OR), County of, Oregon
3123. Portland (OR), City of, Oregon
3124. Washington (OR), County of, Oregon
3125. Yamhill (OR), County of, Oregon
3126. Adams (PA), County of, Pennsylvania
3127. Aliquippa (PA), City of, Pennsylvania
3128. Allegheny, (PA), County of, Pennsylvania
3129. Allentown (PA), City of, Pennsylvania
3130. Armstrong (PA), County of, Pennsylvania
3131. Beaver (PA), County of, Pennsylvania
3132. Bedford (PA), County of, Pennsylvania
3133. Bensalem (PA), Township of, Pennsylvania
3134. Berks (PA) County of (District Attorney John Adams), Pennsylvania
3135. Bradford (PA), County of, Pennsylvania
3136. Bristol (PA), Township, Pennsylvania
3137. Bucks (PA), County of, Pennsylvania
3138. Cambria (PA), County of, Pennsylvania

3139. Carbon (PA), County of, Pennsylvania
3140. Chester (PA), County of, Pennsylvania
3141. Clarion (PA), County of, Pennsylvania
3142. Clearfield (PA), County of, Pennsylvania
3143. Clinton (PA), County of, Pennsylvania
3144. Coatesville (PA), City of, Pennsylvania
3145. Columbia (PA), County of, Pennsylvania
3146. Cumberland (PA), County of, Pennsylvania
3147. Dauphin (PA) County, of (District Attorney Francis Chardo), Pennsylvania
3148. Delaware (PA), County of, Pennsylvania
3149. Edwardsville (PA), Borough of, Pennsylvania
3150. Erie (PA), County of, Pennsylvania
3151. Exeter (PA), Borough of, Pennsylvania
3152. Fairview (PA), Township of, Pennsylvania
3153. Fayette (PA), County of, Pennsylvania
3154. Forty Fort (PA), Borough of, Pennsylvania
3155. Franklin (PA), County of, Pennsylvania
3156. Greene (PA), County of, Pennsylvania
3157. Hanover (PA), Township of, Pennsylvania
3158. Hazleton (PA), City of, Pennsylvania
3159. Huntingdon (PA), County of, Pennsylvania
3160. Indiana (PA), County of, Pennsylvania
3161. Kingston (PA), Borough of, Pennsylvania
3162. Lackawanna (PA), County of, Pennsylvania
3163. Lawrence (PA), County of, Pennsylvania
3164. Lehigh (PA), County of, Pennsylvania
3165. Lock Haven (PA), City of, Pennsylvania
3166. Lower Makefield (PA), Township of, Pennsylvania
3167. Lower Southampton (PA), Township of, Pennsylvania
3168. Luzerne (PA), County of, Pennsylvania
3169. Lycoming (PA), County of, Pennsylvania
3170. Mercer (PA), County of, Pennsylvania
3171. Middletown (PA), Township of, Pennsylvania
3172. Monroe (PA), County of, Pennsylvania
3173. Morrisville (PA), Borough of, Pennsylvania
3174. Nanticoke (PA), City of, Pennsylvania
3175. New Castle (PA), City of, Pennsylvania
3176. Newtown (PA), Township of, Pennsylvania
3177. Norristown (PA), Municipality of, Pennsylvania
3178. Northampton (PA) County of (District Attorney Terence Houck), Pennsylvania
3179. Northumberland (PA), County of, Pennsylvania
3180. Philadelphia (PA), City of, Pennsylvania
3181. Pike (PA), County of, Pennsylvania
3182. Pittsburgh (PA), City of, Pennsylvania
3183. Plains (PA), Township, Pennsylvania
3184. Schuylkill (PA), County of, Pennsylvania
3185. Sugar Notch (PA), Borough, Pennsylvania
3186. Tioga (PA), County of, Pennsylvania
3187. Union (PA), Township of, Pennsylvania
3188. Warminster (PA), Township of, Pennsylvania
3189. Warrington (PA), Township of, Pennsylvania
3190. Washington (PA), County of, Pennsylvania
3191. West Norriton (PA), Township of, Pennsylvania
3192. West Pittston (PA), Borough of, Pennsylvania
3193. Westmoreland (PA), County of, Pennsylvania
3194. Wilkes-Barre (PA), City of, Pennsylvania
3195. Wilkes-Barre (PA), Township, Pennsylvania
3196. Wright (PA), Township of, Pennsylvania
3197. Wyoming (PA), Borough of, Pennsylvania
3198. Wyoming (PA), County of, Pennsylvania
3199. York (PA), County of, Pennsylvania
3200. Adjuntas (PR), Municipality of, Puerto Rico
3201. Arroyo (PR), Municipality of, Puerto Rico
3202. Barceloneta (PR), Municipality of, Puerto Rico
3203. Bayamon (PR), Municipality of, Puerto Rico
3204. Caguas (PR), Municipality of, Puerto Rico
3205. Canovanas Puerto Rico (PR), Municipality of, Puerto Rico
3206. Catano (PR), Municipality of, Puerto Rico
3207. Cayey (PR), Municipality of, Puerto Rico
3208. Ceiba (PR), Municipality of, Puerto Rico
3209. Cidra (PR), Municipality of, Puerto Rico
3210. Coamo (PR), Municipality of, Puerto Rico
3211. Guayanilla (PR), Municipality of, Puerto Rico
3212. Isla de Vieques (PR), Municipality of, Puerto Rico
3213. Juncos (PR), Municipality of, Puerto Rico
3214. Loiza (PR), Municipality of, Puerto Rico
3215. Rio Grande (PR), Municipality of, Puerto Rico
3216. Sabana Grande (PR), Municipality of, Puerto Rico
3217. San Juan (PR), Municipality of, Puerto Rico
3218. Vega Alta (PR), Municipality of, Puerto Rico

3219. Villalba (PR), Municipality of, Puerto Rico
3220. Yabucoa (PR), Municipality of, Puerto Rico
3221. Barrington (RI), Town of, Rhode Island
3222. Bristol (RI), Town of, Rhode Island
3223. Burrillville (RI), Town of, Rhode Island
3224. Central Falls (RI), City of, Rhode Island
3225. Charlestown (RI), Town of, Rhode Island
3226. Coventry (RI), Town of, Rhode Island
3227. Cranston (RI), City of, Rhode Island
3228. Cumberland (RI), Town of, Rhode Island
3229. East Greenwich (RI), Town of, Rhode Island
3230. East Providence (RI), City of, Rhode Island
3231. Foster (RI), Town of, Rhode Island
3232. Glocester (RI), Town of, Rhode Island
3233. Hopkinton (RI), Town of, Rhode Island
3234. Jamestown (RI), Town of, Rhode Island
3235. Johnston (RI), Town of, Rhode Island
3236. Middletown (RI), Town of, Rhode Island
3237. Narragansett (RI), Town of, Rhode Island
3238. Newport (RI), City of, Rhode Island
3239. North Kingstown (RI), Town of, Rhode Island
3240. North Providence (RI), Town of, Rhode Island
3241. Pawtucket (RI), City of, Rhode Island
3242. Portsmouth (RI), Town of, Rhode Island
3243. Providence (RI), City of, Rhode Island
3244. Richmond (RI), Town of, Rhode Island
3245. Scituate (RI), Town of, Rhode Island
3246. Smithfield (RI), Town of, Rhode Island
3247. South Kingstown (RI), Town of, Rhode Island
3248. Warren (RI), Town of, Rhode Island
3249. Warwick (RI), City of, Rhode Island
3250. West Greenwich (RI), Town of, Rhode Island
3251. West Warwick (RI), Town of, Rhode Island
3252. Westerly (RI), Town of, Rhode Island
3253. Woonsocket (RI), City of, Rhode Island
3254. Abbeville (SC), County of, South Carolina
3255. Aiken (SC), County of, South Carolina
3256. Allendale (SC), County of, South Carolina
3257. Anderson, (SC), County of, South Carolina
3258. Bamberg (SC), County of, South Carolina
3259. Barnwell (SC), County of, South Carolina
3260. Beaufort (SC), County of, South Carolina
3261. Berkeley (SC), County of, South Carolina
3262. Calhoun (SC), County of, South Carolina
3263. Charleston (SC), City of, South Carolina
3264. Charleston (SC), County of, South Carolina
3265. Cherokee (SC), County of, South Carolina
3266. Chester (SC), City of, South Carolina
3267. Chester (SC), County of, South Carolina
3268. Chesterfield (SC), County of, South Carolina
3269. Clarendon (SC), County of, South Carolina
3270. Colleton (SC), County of, South Carolina
3271. Columbia (SC), City of, South Carolina
3272. Dillon (SC), County of, South Carolina
3273. Dorchester (SC), County of, South Carolina
3274. Edgefield (SC), County, South Carolina
3275. Fairfield (SC) County of, South Carolina
3276. Florence (SC), County of, South Carolina
3277. Georgetown (SC), City of, South Carolina
3278. Georgetown (SC), County of, South Carolina
3279. Greenville (SC), County of, South Carolina
3280. Greenwood (SC), County of, South Carolina
3281. Hampton (SC), County of, South Carolina
3282. Horry (SC), County of, South Carolina
3283. Jasper (SC), County of, South Carolina
3284. Kershaw (SC) County Hospital Board, South Carolina
3285. Kershaw (SC), County of, South Carolina
3286. Lancaster (SC), County of, South Carolina
3287. Laurens (SC), County of, South Carolina
3288. Lee (SC), County of, South Carolina
3289. Lexington County (SC), South Carolina
3290. Marion (SC), County of, South Carolina
3291. Marlboro (SC), County of, South Carolina
3292. McCormick (SC), County of, South Carolina
3293. Mt. Pleasant (SC), Town of, South Carolina
3294. Myrtle Beach (SC), City of, South Carolina
3295. Newberry (SC), County of, South Carolina
3296. North Charleston (SC), City of, South Carolina
3297. Oconee (SC), County of, South Carolina
3298. Orangeburg (SC), City of, South Carolina
3299. Orangeburg (SC), County of, South Carolina
3300. Pickens (SC) County of, South Carolina
3301. Richland (SC), County of, South Carolina
3302. Saluda (SC), County of, South Carolina
3303. Spartanburg (SC), County of, South Carolina
3304. Summerville (SC), Town of, South Carolina
3305. Sumter (SC), County of, South Carolina
3306. Union (SC), County of, South Carolina

3307. Williamsburg (SC) County of, South Carolina
3308. York (SC), County of, South Carolina
3309. Pennington (SD), County of, South Dakota
3310. Alexandria (TN), Town of, Tennessee
3311. Algood (TN), City of, Tennessee
3312. Ardmore (TN), City of, Tennessee
3313. Arlington (TN), Town of, Tennessee
3314. Auburntown (TN), Town of, Tennessee
3315. Baxter (TN), Town of, Tennessee
3316. Bedford (TN), County of, Tennessee
3317. Bell Buckle (TN), Town of, Tennessee
3318. Blount (TN), County of, Tennessee
3319. Byrdstown (TN), Town of, Tennessee
3320. Campbell (TN), County of, Tennessee
3321. Cannon (TN), County of, Tennessee
3322. Celina (TN), City of, Tennessee
3323. Centertown (TN), Town of, Tennessee
3324. Centerville (TN), Town of, Tennessee
3325. Chapel Hill (TN), Town of, Tennessee
3326. Claiborne (TN), County of, Tennessee
3327. Clarksville (TN), City of, Tennessee
3328. Clay (TN), County of, Tennessee
3329. Clifton (TN), City of, Tennessee
3330. Collinwood (TN), City of, Tennessee
3331. Columbia (TN), City of, Tennessee
3332. Cookeville (TN), City of, Tennessee
3333. Cornersville (TN), Town of, Tennessee
3334. Crab Orchard (TN), City of, Tennessee
3335. Crockett (TN), County of, Tennessee
3336. Crossville (TN), City of, Tennessee
3337. Cumberland (TN), County of, Tennessee
3338. Dandridge (TN), Town of, Tennessee
3339. Decatur (TN), County of, Tennessee
3340. Decatur (TN), Town of, Tennessee
3341. Dekalb (TN), County of, Tennessee
3342. Dowelltown (TN), Town of, Tennessee
3343. Doyle (TN), Town of, Tennessee
3344. Eagleville (TN), City of, Tennessee
3345. Elkton (TN), City of, Tennessee
3346. Ethridge (TN), Town of, Tennessee
3347. Fayetteville (TN), City of, Tennessee
3348. Fentress (TN), County of, Tennessee
3349. Gatlinburg (TN) City of, Tennessee
3350. Germantown (TN), City of, Tennessee
3351. Giles (TN), County of, Tennessee
3352. Greene (TN), County of, Tennessee
3353. Hamilton (TN), County of, Tennessee
3354. Hancock (TN), County of, Tennessee
3355. Hawkins (TN), County of, Tennessee
3356. Haywood (TN), County of, Tennessee
3357. Henderson (TN), County of, Tennessee
3358. Iron City (TN), City of, Tennessee
3359. Jefferson (TN), County of, Tennessee
3360. Johnson (TN), County of, Tennessee
3361. La Vergne (TN), City of, Tennessee
3362. Lauderdale (TN), County of, Tennessee
3363. Lawrence (TN), County of, Tennessee
3364. Lawrenceburg (TN), City of, Tennessee
3365. Lewisburg (TN), City of, Tennessee
3366. Lexington (TN), City of, Tennessee
3367. Liberty (TN), Town of, Tennessee
3368. Lincoln (TN), County of, Tennessee
3369. Livingston (TN), Town of, Tennessee
3370. Loretto (TN), City of, Tennessee
3371. Lynchburg, Moore County Metropolitan Government (TN), Tennessee
3372. Lynnville (TN), Town of, Tennessee
3373. Madison (TN), County of, Tennessee
3374. Marshall (TN), County of, Tennessee
3375. Maryville (TN), City of, Tennessee
3376. McMinnville (TN), City of, Tennessee
3377. Memphis (TN), City of, Tennessee
3378. Millington (TN), City of, Tennessee
3379. Minor Hill (TN), City of, Tennessee
3380. Monterey (TN), Town of, Tennessee
3381. Montgomery (TN), County of, Tennessee
3382. Morgan (TN), County of, Tennessee
3383. Morrison (TN), Town of, Tennessee
3384. Mount Pleasant (TN), City of, Tennessee
3385. Murfreesboro (TN), City of, Tennessee
3386. Nashville and Davidson County (TN), Government of, Tennessee
3387. Normandy (TN), Town of, Tennessee
3388. Obion (TN), County of, Tennessee
3389. Overton (TN), County of, Tennessee
3390. Petersburg (TN), Town of, Tennessee
3391. Pickett (TN), County of, Tennessee
3392. Pigeon Forge (TN), City of, Tennessee
3393. Pleasant Hill (TN), Town of, Tennessee
3394. Pulaski (TN), City of, Tennessee
3395. Putnam (TN), County of, Tennessee
3396. Ripley (TN), City of, Tennessee
3397. Rutherford (TN), County of, Tennessee
3398. Scott (TN), County, Tennessee
3399. Shelby (TN), County of (Board of Commissioners), Tennessee
3400. Shelbyville (TN), City of, Tennessee
3401. Smith (TN), County of, Tennessee
3402. Smithville (TN), City of, Tennessee
3403. Smyrna (TN), Town of, Tennessee
3404. Sparta (TN), City of, Tennessee
3405. Spencer (TN), Town of, Tennessee
3406. Spring Hill (TN), City of, Tennessee
3407. St. Joseph (TN), City of, Tennessee
3408. Sumner (TN), County of, Tennessee

3409. Van Buren (TN), County of, Tennessee
3410. Viola (TN), Town of, Tennessee
3411. Warren (TN), County of, Tennessee
3412. Wartrace (TN), Town of, Tennessee
3413. Washington (TN), County of, Tennessee
3414. Wayne (TN), County of, Tennessee
3415. Waynesboro (TN), City of, Tennessee
3416. White (TN), County of, Tennessee
3417. Williamson (TN), County of, Tennessee
3418. Woodbury (TN), Town of, Tennessee
3419. Angelina (TX), County of, Texas
3420. Bailey (TX), County of, Texas
3421. Bastrop (TX), County of, Texas
3422. Bexar (TX), County of, Texas
3423. Bexar County Hospital District d/b/a University Health System (TX), Texas
3424. Bowie (TX), County of, Texas
3425. Brazos (TX), County of, Texas
3426. Brooks (TX), County of, Texas
3427. Burleson (TX), County of, Texas
3428. Burnet (TX), County of, Texas
3429. Caldwell (TX), County of, Texas
3430. Calhoun (TX), County of, Texas
3431. Cameron (TX), County of, Texas
3432. Camp (TX), County of, Texas
3433. Cass (TX), County of, Texas
3434. Castro (TX), County of, Texas
3435. Cherokee (TX), County of, Texas
3436. Childress (TX), County of, Texas
3437. Clay (TX), County of, Texas
3438. Colorado (TX), County of, Texas
3439. Cooke (TX), County of, Texas
3440. Dallas (TX), County of, Texas
3441. Dallas County Hospital District d/b/a Parkland Health & Hospital System (TX), Texas
3442. Delta (TX), County of, Texas
3443. Dimmit (TX), County of, Texas
3444. Duval (TX), County of, Texas
3445. Eagle Pass (TX), City of, Texas
3446. Ector (TX), County of, Texas
3447. El Paso (TX), County of, Texas
3448. Ellis (TX), County of, Texas
3449. Falls (TX), County of, Texas
3450. Fannin (TX), County of, Texas
3451. Fort Bend (TX), County of, Texas
3452. Franklin (TX), County of, Texas
3453. Freestone (TX), County of, Texas
3454. Galveston (TX), County of, Texas
3455. Grayson (TX), County of, Texas
3456. Guadalupe (TX), County of, Texas
3457. Guadalupe Valley Hospital a/k/a Guadalupe Regional Medical Center (TX), Texas
3458. Harris (TX), County of, Texas
3459. Harris County Hospital District d/b/a Harris Health System (TX), Texas
3460. Harrison (TX), County of, Texas
3461. Haskell (TX), County of, Texas
3462. Hays (TX), County of, Texas
3463. Henderson (TX), County of, Texas
3464. Hidalgo (TX), County of, Texas
3465. Hopkins (TX), County of, Texas
3466. Houston (TX), City of, Texas
3467. Houston (TX), County of, Texas
3468. Irving Independent School District (TX), Texas
3469. Jasper (TX), County of, Texas
3470. Jefferson (TX), County of, Texas
3471. Jim Hogg (TX), County of, Texas
3472. Jim Wells (TX), County of, Texas
3473. Johnson (TX), County of, Texas
3474. Jones (TX), County of, Texas
3475. Kaufman (TX), County of, Texas
3476. Kendall (TX), County of, Texas
3477. Kerr (TX), County of, Texas
3478. Kinney (TX), County of, Texas
3479. Kleberg (TX), County of, Texas
3480. La Salle (TX), County of, Texas
3481. Lamar (TX), County of, Texas
3482. Laredo (TX), City of, Texas
3483. Leon (TX), County of, Texas
3484. Leon Valley (TX), City of, Texas
3485. Liberty (TX), County of, Texas
3486. Limestone (TX), County of, Texas
3487. Lubbock (TX), County of, Texas
3488. Madison (TX), County of, Texas
3489. Marion (TX), County of, Texas
3490. Maverick (TX), County of, Texas
3491. McLennan (TX), County of, Texas
3492. McMullen (TX), County of, Texas
3493. Milam (TX), County of, Texas
3494. Mitchell (TX), County of, Texas
3495. Montgomery (TX), County of, Texas
3496. Morris (TX), County of, Texas
3497. Nacogdoches (TX), County of, Texas
3498. Newton (TX), County of, Texas
3499. Nolan (TX), County of, Texas
3500. Nueces (TX), County of, Texas
3501. Nueces County Hospital District (TX), Texas
3502. Ochiltree County Hospital District (TX), Texas
3503. Orange (TX), County of, Texas

3504. Palo Pinto County Hospital District a/k/a Palo Pinto General Hospital (TX), Texas
3505. Panola (TX), County of, Texas
3506. Polk (TX), County of, Texas
3507. Potter (TX), County of, Texas
3508. Red River (TX), County of, Texas
3509. Roberts (TX), County of, Texas
3510. Robertson (TX), County of, Texas
3511. Rockwall (TX), County of, Texas
3512. Rusk (TX), County of, Texas
3513. San Antonio (TX), City of, Texas
3514. San Patricio (TX), County of, Texas
3515. San Saba (TX), County of, Texas
3516. Shackelford (TX), County of, Texas
3517. Shelby (TX), County of, Texas
3518. Smith (TX), County of, Texas
3519. Socorro Independent School District (TX), Texas
3520. Stephens (TX), County of, Texas
3521. Tarrant (TX), County of, Texas
3522. Tarrant County Hospital District (TX) d/b/a JPS Health Network, Texas
3523. Terrell (TX), County of, Texas
3524. Texarkana Independent School District (TX), Texas
3525. Throckmorton (TX), County of, Texas
3526. Titus (TX), County of, Texas
3527. Travis (TX), County of, Texas
3528. Trinity (TX), County of, Texas
3529. Upshur (TX), County of, Texas
3530. Uvalde (TX), County of, Texas
3531. Van Zandt (TX), County of, Texas
3532. Walker (TX), County of, Texas
3533. Waller (TX), County of, Texas
3534. Webb (TX), County of, Texas
3535. West Wharton County (TX) Hospital District, Texas
3536. Wichita (TX), County of, Texas
3537. Williamson (TX), County of, Texas
3538. Wilson (TX), County of, Texas
3539. Wilson County Memorial Hospital District (TX), Texas
3540. Wood (TX), County of, Texas
3541. Zavala (TX), County of, Texas
3542. Beaver (UT), County of, Utah
3543. Cache (UT), County of, Utah
3544. Carbon (UT), County of, Utah
3545. Daggett (UT), County of, Utah
3546. Davis (UT), County of, Utah
3547. Duchesne (UT), County of, Utah
3548. Emery (UT), County of, Utah
3549. Garfield (UT), County of, Utah
3550. Grand (UT), County of, Utah
3551. Iron (UT), County of, Utah
3552. Juab (UT), County of, Utah
3553. Kane (UT), County of, Utah
3554. Millard (UT), County of, Utah
3555. Piute (UT), County of, Utah
3556. Rich (UT), County of, Utah
3557. Salt Lake (UT), County of, Utah
3558. San Juan (UT), County of, Utah
3559. Sanpete (UT), County of, Utah
3560. Sevier (UT), County of, Utah
3561. Summit (UT), County of, Utah
3562. Tooele (UT), County of, Utah
3563. Tri-County Health Department (UT), Utah
3564. Uintah (UT), County of, Utah
3565. Utah (UT), County of, Utah
3566. Wasatch (UT), County of, Utah
3567. Washington (UT), County of, Utah
3568. Wayne (UT), County of, Utah
3569. Weber (UT), County of, Utah
3570. Bennington (VT), Town of, Vermont
3571. Brattleboro (VT), Town of, Vermont
3572. Sharon (VT), Town of, Vermont
3573. St. Albans (VT), City of, Vermont
3574. Accomack (VA), County of, Virginia
3575. Alexandria (VA), City of, Virginia
3576. Alleghany (VA), County of, Virginia
3577. Amherst (VA), County of, Virginia
3578. Arlington (VA), County of (County Board), Virginia
3579. Bland (VA), County of, Virginia
3580. Botetourt (VA), County of, Virginia
3581. Bristol (VA), City of, Virginia
3582. Buchanan (VA), County of, Virginia
3583. Buena Vista (VA), City of, Virginia
3584. Carroll (VA), County of, Virginia
3585. Charlotte (VA), County of, Virginia
3586. Chesapeake (VA), City of, Virginia
3587. Chesterfield (VA), County of, Virginia
3588. Covington (VA), City of, Virginia
3589. Culpeper (VA), County of, Virginia
3590. Cumberland (VA), County of, Virginia
3591. Danville (VA), City of, Virginia
3592. Dickenson (VA), County of, Virginia
3593. Dinwiddie (VA), County of, Virginia
3594. Emporia (VA), City of, Virginia
3595. Fairfax (VA), City of, Virginia
3596. Fairfax (VA), County of (Board of Supervisors), Virginia
3597. Fauquier (VA), County of, Virginia
3598. Floyd (VA), County of, Virginia
3599. Franklin (VA), County of, Virginia
3600. Frederick (VA), County of, Virginia
3601. Fredericksburg (VA), City of, Virginia

3602. Galax (VA), City of, Virginia
3603. Giles (VA), County of, Virginia
3604. Goochland (VA), County of, Virginia
3605. Grayson (VA), County of, Virginia
3606. Greensville (VA), County of, Virginia
3607. Halifax (VA), County of, Virginia
3608. Henrico (VA), County of, Virginia
3609. Henry (VA), County of, Virginia
3610. Hopewell (VA), City of, Virginia
3611. Isle of Wight (VA), County of, Virginia
3612. King and Queen (VA), County of, Virginia
3613. Lee (VA), County of, Virginia
3614. Lexington (VA), City of, Virginia
3615. Loudoun (VA), County of, Virginia
3616. Louisa (VA), County of, Virginia
3617. Madison (VA), County of, Virginia
3618. Martinsville (VA), City of, Virginia
3619. Mecklenburg (VA), County of, Virginia
3620. Montgomery (VA), County of, Virginia
3621. Norfolk (VA), City of, Virginia
3622. Northampton (VA), County of, Virginia
3623. Northumberland (VA), County of, Virginia
3624. Norton (VA), City of, Virginia
3625. Page (VA), County of, Virginia
3626. Patrick (VA), County of, Virginia
3627. Pittsylvania (VA), County of, Virginia
3628. Portsmouth (VA), City of, Virginia
3629. Prince George (VA), County of, Virginia
3630. Prince William (VA), County of (Board of Supervisors), Virginia
3631. Pulaski (VA), County of, Virginia
3632. Radford (VA), City of, Virginia
3633. Richlands (VA), Town of, Virginia
3634. Richmond (VA), City of, Virginia
3635. Richmond (VA), County of, Virginia
3636. Roanoke (VA), City of, Virginia
3637. Roanoke (VA), County of, Virginia
3638. Rockbridge (VA), County of, Virginia
3639. Russell (VA), County of, Virginia
3640. Salem (VA), City of, Virginia
3641. Scott (VA), County of (Board of Supervisors), Virginia
3642. Shenandoah (VA), County of, Virginia
3643. Smyth (VA), County of, Virginia
3644. Stafford (VA), County of, Virginia
3645. Tazewell (VA), County of, Virginia
3646. Virginia Beach (VA), City of, Virginia
3647. Virginia Beach (VA), City of (Sheriff), Virginia
3648. Warren (VA), County of, Virginia
3649. Washington (VA), County of, Virginia
3650. Waynesboro (VA), City of, Virginia
3651. Westmoreland (VA), County of, Virginia
3652. Winchester (VA), City of, Virginia
3653. Wise (VA), County of (Board of Supervisors), Virginia
3654. Wythe (VA), County of, Virginia
3655. Anacortes (WA), City of, Washington
3656. Bainbridge Island (WA), City of, Washington
3657. Burlington (WA), City of, Washington
3658. Chelan (WA), County of, Washington
3659. Clallam (WA), County of, Washington
3660. Clark (WA), County of, Washington
3661. Everett (WA), City of, Washington
3662. Franklin (WA), County of, Washington
3663. Island (WA), County of, Washington
3664. Jefferson (WA), County of, Washington
3665. Kent (WA), City of, Washington
3666. King (WA), County of, Washington
3667. Kirkland (WA), City of, Washington
3668. Kitsap (WA), County of, Washington
3669. Kittitas (WA), County of, Washington
3670. Lakewood (WA), City of, Washington
3671. Lewis (WA), County of, Washington
3672. Lincoln (WA), County of, Washington
3673. Mount Vernon (WA), City of, Washington
3674. Mount Vernon (WA), School District of, Washington
3675. Olympia (WA), City of, Washington
3676. Pierce (WA), County of, Washington
3677. San Juan (WA), County of, Washington
3678. Seattle (WA), City of, Washington
3679. Sedro-Woolley (WA), City of, Washington
3680. Sedro-Woolley School District (WA), Washington
3681. Skagit (WA), County of, Washington
3682. Snohomish (WA), County of, Washington
3683. Spokane (WA), City of, Washington
3684. Spokane (WA), County of, Washington
3685. Tacoma (WA), City of, Washington
3686. The La Conner School District (WA), Washington
3687. Thurston (WA), County of, Washington
3688. Vancouver (WA), City of, Washington
3689. Walla Walla (WA), County of, Washington
3690. Whatcom (WA), County of, Washington
3691. Whitman (WA), County of, Washington
3692. Adams (WI), County of, Wisconsin
3693. Ashland (WI), County of, Wisconsin
3694. Barron (WI), County of, Wisconsin
3695. Bayfield (WI), County of, Wisconsin
3696. Brown (WI), County of, Wisconsin
3697. Buffalo (WI), County of, Wisconsin
3698. Burnett (WI), County of, Wisconsin
3699. Calumet (WI), County of, Wisconsin

3700. Chippewa (WI), County of, Wisconsin
3701. Clark (WI), County of, Wisconsin
3702. Columbia (WI), County of, Wisconsin
3703. Crawford (WI), County of, Wisconsin
3704. Cudahy (WI), City of, Wisconsin
3705. Dane (WI), County of, Wisconsin
3706. Dodge (WI), County of, Wisconsin
3707. Door (WI), County of, Wisconsin
3708. Douglas (WI), County of, Wisconsin
3709. Dunn (WI), County of, Wisconsin
3710. Eau Claire (WI), County of, Wisconsin
3711. Florence (WI), County of, Wisconsin
3712. Fond du Lac (WI), County of, Wisconsin
3713. Forest (WI), County of, Wisconsin
3714. Franklin (WI), City of, Wisconsin
3715. Grant (WI), County of, Wisconsin
3716. Green (WI), County of, Wisconsin
3717. Green Lake (WI), County of, Wisconsin
3718. Greenfield (WI), City of, Wisconsin
3719. Iowa (WI), County of, Wisconsin
3720. Iron (WI), County of, Wisconsin
3721. Jackson (WI), County of, Wisconsin
3722. Janesville (WI), City of, Wisconsin
3723. Jefferson (WI), County of, Wisconsin
3724. Juneau (WI), County of, Wisconsin
3725. Kenosha (WI), City of, Wisconsin
3726. Kenosha (WI), County of, Wisconsin
3727. Kewaunee (WI), County of, Wisconsin
3728. La Crosse (WI), County of, Wisconsin
3729. Lafayette (WI), County of, Wisconsin
3730. Langlade (WI), County of, Wisconsin
3731. Lincoln (WI), County of, Wisconsin
3732. Manitowoc (WI), County of, Wisconsin
3733. Marathon (WI), County of, Wisconsin
3734. Marinette (WI), City of, Wisconsin
3735. Marinette (WI), County of, Wisconsin
3736. Marquette (WI), County of, Wisconsin
3737. Menominee (WI), County of, Wisconsin
3738. Milwaukee (WI), City of, Wisconsin
3739. Milwaukee (WI), County of, Wisconsin
3740. Monroe (WI), County of, Wisconsin
3741. Mount Pleasant (WI), Village of, Wisconsin
3742. Oak Creek (WI), City of, Wisconsin
3743. Oconto (WI), County of, Wisconsin
3744. Oneida (WI), County of, Wisconsin
3745. Outagamie (WI), County of, Wisconsin
3746. Ozaukee (WI), County of, Wisconsin
3747. Pepin (WI), County of, Wisconsin
3748. Pierce (WI), County of, Wisconsin
3749. Pleasant Prairie (WI), Village of, Wisconsin
3750. Portage (WI), County of, Wisconsin
3751. Price (WI), County of, Wisconsin
3752. Racine (WI), County of, Wisconsin
3753. Richland (WI), County of, Wisconsin
3754. Rock (WI), County of, Wisconsin
3755. Rusk (WI), County of, Wisconsin
3756. Sauk (WI), County of, Wisconsin
3757. Sawyer (WI), County of, Wisconsin
3758. Shawano (WI), County of, Wisconsin
3759. Sheboygan (WI), County of, Wisconsin
3760. South Milwaukee (WI), City of, Wisconsin
3761. St. Croix (WI), County of, Wisconsin
3762. Sturtevant (WI), Village of, Wisconsin
3763. Superior (WI), City of, Wisconsin
3764. Taylor (WI), County of, Wisconsin
3765. Trempealeau (WI), County of, Wisconsin
3766. Union Grove (WI), Village of, Wisconsin
3767. Vernon (WI), County of, Wisconsin
3768. Vilas (WI), County of, Wisconsin
3769. Walworth (WI), County of, Wisconsin
3770. Washburn (WI), County of, Wisconsin
3771. Washington (WI), County of, Wisconsin
3772. Waukesha (WI), County of, Wisconsin
3773. Waupaca (WI), County of, Wisconsin
3774. Waushara (WI), County of, Wisconsin
3775. Wauwatosa (WI), City of, Wisconsin
3776. West Allis (WI), City of, Wisconsin
3777. Winnebago (WI), County of, Wisconsin
3778. Wood (WI), County of, Wisconsin
3779. Yorkville (WI), Village of, Wisconsin
3780. Carbon (WY), County of, Wyoming
3781. Casper (WY), City of, Wyoming
3782. Cheyenne (WY), City of, Wyoming
3783. Green River (WY), City of, Wyoming
3784. Riverton (WY), City of, Wyoming
3785. Rock Springs (WY), City of, Wyoming
3786. Sweetwater (WY), County of, Wyoming



**EXHIBIT D**

**Later Litigating Subdivision Suspension and Offset Determinations**

| <b><u>Participation Tier</u></b> | <b><u>Per Capita Amount<sup>13</sup></u></b> | <b><u>Suspension Percentage</u></b> | <b><u>Offset Cap</u></b> | <b><u>Suspension Deadline and Ending Point</u></b>   |
|----------------------------------|--|-------------------------------------|--------------------------|--|
| 1                                | \$2,500                                      | 66%                                 | 66%                      | Earlier of (1) 6 months after denial of a motion to dismiss, (2) 12 months from filing, or (3) 6 months before final pre-trial conference, and until final judgment affirmed on appeal, including dismissal. |
| 2                                | \$2,000                                      | 33.33%                              | 34%                      | Earlier of (1) 6 months after denial of a motion to dismiss, (2) 12 months from filing, or (3) 6 months before final pre-trial conference, and until final judgment affirmed on appeal, including dismissal. |
| 3                                | \$1,500                                      | 27.5%                               | 30%                      | Earlier of (1) 9 months after denial of a motion to dismiss, (2) 12 months from filing, or (3) 6 months before final pre-trial conference, and until final judgment affirmed on appeal, including dismissal. |
| 4                                | \$1,000                                      | 20%                                 | 25%                      | Earlier of (1) 9 months after denial of a motion to dismiss, (2) 12 months from filing, or (3) 6 months before final pre-trial conference, and until final judgment affirmed on appeal, including dismissal. |

<sup>13</sup> Population will be measured at the level of the Later Litigating Subdivision as described in Section XIV.A, Section XIV.B, and Section XIV.C.

**EXHIBIT E**

**List of Opioid Remediation Uses**

**Schedule A  
Core Strategies**

States and Qualifying Block Grantees shall choose from among the abatement strategies listed in Schedule B. However, priority shall be given to the following core abatement strategies (“*Core Strategies*”).<sup>14</sup>

A. **NALOXONE OR OTHER FDA-APPROVED DRUG TO  
REVERSE OPIOID OVERDOSES**

1. Expand training for first responders, schools, community support groups and families; and
2. Increase distribution to individuals who are uninsured or whose insurance does not cover the needed service.

B. **MEDICATION-ASSISTED TREATMENT (“MAT”)  
DISTRIBUTION AND OTHER OPIOID-RELATED  
TREATMENT**

1. Increase distribution of MAT to individuals who are uninsured or whose insurance does not cover the needed service;
2. Provide education to school-based and youth-focused programs that discourage or prevent misuse;
3. Provide MAT education and awareness training to healthcare providers, EMTs, law enforcement, and other first responders; and
4. Provide treatment and recovery support services such as residential and inpatient treatment, intensive outpatient treatment, outpatient therapy or counseling, and recovery housing that allow or integrate medication and with other support services.

---

<sup>14</sup> As used in this Schedule A, words like “expand,” “fund,” “provide” or the like shall not indicate a preference for new or existing programs.

C. **PREGNANT & POSTPARTUM WOMEN**

1. Expand Screening, Brief Intervention, and Referral to Treatment (“*SBIRT*”) services to non-Medicaid eligible or uninsured pregnant women;
2. Expand comprehensive evidence-based treatment and recovery services, including MAT, for women with co-occurring Opioid Use Disorder (“*OUD*”) and other Substance Use Disorder (“*SUD*”) / Mental Health disorders for uninsured individuals for up to 12 months postpartum; and
3. Provide comprehensive wrap-around services to individuals with OUD, including housing, transportation, job placement/training, and childcare.

D. **EXPANDING TREATMENT FOR NEONATAL ABSTINENCE SYNDROME (“*NAS*”)**

1. Expand comprehensive evidence-based and recovery support for NAS babies;
2. Expand services for better continuum of care with infant-need dyad; and
3. Expand long-term treatment and services for medical monitoring of NAS babies and their families.

E. **EXPANSION OF WARM HAND-OFF PROGRAMS AND RECOVERY SERVICES**

1. Expand services such as navigators and on-call teams to begin MAT in hospital emergency departments;
2. Expand warm hand-off services to transition to recovery services;
3. Broaden scope of recovery services to include co-occurring SUD or mental health conditions;
4. Provide comprehensive wrap-around services to individuals in recovery, including housing, transportation, job placement/training, and childcare; and
5. Hire additional social workers or other behavioral health workers to facilitate expansions above.

F. **TREATMENT FOR INCARCERATED POPULATION**

1. Provide evidence-based treatment and recovery support, including MAT for persons with OUD and co-occurring SUD/MH disorders within and transitioning out of the criminal justice system; and
2. Increase funding for jails to provide treatment to inmates with OUD.

G. **PREVENTION PROGRAMS**

1. Funding for media campaigns to prevent opioid use (similar to the FDA's "Real Cost" campaign to prevent youth from misusing tobacco);
2. Funding for evidence-based prevention programs in schools;
3. Funding for medical provider education and outreach regarding best prescribing practices for opioids consistent with the 2016 CDC guidelines, including providers at hospitals (academic detailing);
4. Funding for community drug disposal programs; and
5. Funding and training for first responders to participate in pre-arrest diversion programs, post-overdose response teams, or similar strategies that connect at-risk individuals to behavioral health services and supports.

H. **EXPANDING SYRINGE SERVICE PROGRAMS**

1. Provide comprehensive syringe services programs with more wrap-around services, including linkage to OUD treatment, access to sterile syringes and linkage to care and treatment of infectious diseases.

I. **EVIDENCE-BASED DATA COLLECTION AND RESEARCH ANALYZING THE EFFECTIVENESS OF THE ABATEMENT STRATEGIES WITHIN THE STATE**

**Schedule B**  
**Approved Uses**

Support treatment of Opioid Use Disorder (OUD) and any co-occurring Substance Use Disorder or Mental Health (SUD/MH) conditions through evidence-based or evidence-informed programs or strategies that may include, but are not limited to, the following:

|                     |
|---------------------|
| PART ONE: TREATMENT |
|---------------------|

**A. TREAT OPIOID USE DISORDER (OUD)**

Support treatment of Opioid Use Disorder (“*OUD*”) and any co-occurring Substance Use Disorder or Mental Health (“*SUD/MH*”) conditions through evidence-based or evidence-informed programs or strategies that may include, but are not limited to, those that:<sup>15</sup>

1. Expand availability of treatment for OUD and any co-occurring SUD/MH conditions, including all forms of Medication-Assisted Treatment (“*MAT*”) approved by the U.S. Food and Drug Administration.
2. Support and reimburse evidence-based services that adhere to the American Society of Addiction Medicine (“*ASAM*”) continuum of care for OUD and any co-occurring SUD/MH conditions.
3. Expand telehealth to increase access to treatment for OUD and any co-occurring SUD/MH conditions, including MAT, as well as counseling, psychiatric support, and other treatment and recovery support services.
4. Improve oversight of Opioid Treatment Programs (“*OTPs*”) to assure evidence-based or evidence-informed practices such as adequate methadone dosing and low threshold approaches to treatment.
5. Support mobile intervention, treatment, and recovery services, offered by qualified professionals and service providers, such as peer recovery coaches, for persons with OUD and any co-occurring SUD/MH conditions and for persons who have experienced an opioid overdose.
6. Provide treatment of trauma for individuals with OUD (*e.g.*, violence, sexual assault, human trafficking, or adverse childhood experiences) and family members (*e.g.*, surviving family members after an overdose or overdose fatality), and training of health care personnel to identify and address such trauma.
7. Support evidence-based withdrawal management services for people with OUD and any co-occurring mental health conditions.

---

<sup>15</sup> As used in this Schedule B, words like “expand,” “fund,” “provide” or the like shall not indicate a preference for new or existing programs.

8. Provide training on MAT for health care providers, first responders, students, or other supporting professionals, such as peer recovery coaches or recovery outreach specialists, including telementoring to assist community-based providers in rural or underserved areas.
9. Support workforce development for addiction professionals who work with persons with OUD and any co-occurring SUD/MH conditions.
10. Offer fellowships for addiction medicine specialists for direct patient care, instructors, and clinical research for treatments.
11. Offer scholarships and supports for behavioral health practitioners or workers involved in addressing OUD and any co-occurring SUD/MH or mental health conditions, including, but not limited to, training, scholarships, fellowships, loan repayment programs, or other incentives for providers to work in rural or underserved areas.
12. Provide funding and training for clinicians to obtain a waiver under the federal Drug Addiction Treatment Act of 2000 (“*DATA 2000*”) to prescribe MAT for OUD, and provide technical assistance and professional support to clinicians who have obtained a DATA 2000 waiver.
13. Disseminate of web-based training curricula, such as the American Academy of Addiction Psychiatry’s Provider Clinical Support Service–Opioids web-based training curriculum and motivational interviewing.
14. Develop and disseminate new curricula, such as the American Academy of Addiction Psychiatry’s Provider Clinical Support Service for Medication–Assisted Treatment.

**B. SUPPORT PEOPLE IN TREATMENT AND RECOVERY**

Support people in recovery from OUD and any co-occurring SUD/MH conditions through evidence-based or evidence-informed programs or strategies that may include, but are not limited to, the programs or strategies that:

1. Provide comprehensive wrap-around services to individuals with OUD and any co-occurring SUD/MH conditions, including housing, transportation, education, job placement, job training, or childcare.
2. Provide the full continuum of care of treatment and recovery services for OUD and any co-occurring SUD/MH conditions, including supportive housing, peer support services and counseling, community navigators, case management, and connections to community-based services.
3. Provide counseling, peer-support, recovery case management and residential treatment with access to medications for those who need it to persons with OUD and any co-occurring SUD/MH conditions.

4. Provide access to housing for people with OUD and any co-occurring SUD/MH conditions, including supportive housing, recovery housing, housing assistance programs, training for housing providers, or recovery housing programs that allow or integrate FDA-approved medication with other support services.
5. Provide community support services, including social and legal services, to assist in deinstitutionalizing persons with OUD and any co-occurring SUD/MH conditions.
6. Support or expand peer-recovery centers, which may include support groups, social events, computer access, or other services for persons with OUD and any co-occurring SUD/MH conditions.
7. Provide or support transportation to treatment or recovery programs or services for persons with OUD and any co-occurring SUD/MH conditions.
8. Provide employment training or educational services for persons in treatment for or recovery from OUD and any co-occurring SUD/MH conditions.
9. Identify successful recovery programs such as physician, pilot, and college recovery programs, and provide support and technical assistance to increase the number and capacity of high-quality programs to help those in recovery.
10. Engage non-profits, faith-based communities, and community coalitions to support people in treatment and recovery and to support family members in their efforts to support the person with OUD in the family.
11. Provide training and development of procedures for government staff to appropriately interact and provide social and other services to individuals with or in recovery from OUD, including reducing stigma.
12. Support stigma reduction efforts regarding treatment and support for persons with OUD, including reducing the stigma on effective treatment.
13. Create or support culturally appropriate services and programs for persons with OUD and any co-occurring SUD/MH conditions, including new Americans.
14. Create and/or support recovery high schools.
15. Hire or train behavioral health workers to provide or expand any of the services or supports listed above.

**C. CONNECT PEOPLE WHO NEED HELP TO THE HELP THEY NEED**  
**(CONNECTIONS TO CARE)**

Provide connections to care for people who have—or are at risk of developing—OUD and any co-occurring SUD/MH conditions through evidence-based or evidence-informed programs or strategies that may include, but are not limited to, those that:

1. Ensure that health care providers are screening for OUD and other risk factors and know how to appropriately counsel and treat (or refer if necessary) a patient for OUD treatment.
2. Fund SBIRT programs to reduce the transition from use to disorders, including SBIRT services to pregnant women who are uninsured or not eligible for Medicaid.
3. Provide training and long-term implementation of SBIRT in key systems (health, schools, colleges, criminal justice, and probation), with a focus on youth and young adults when transition from misuse to opioid disorder is common.
4. Purchase automated versions of SBIRT and support ongoing costs of the technology.
5. Expand services such as navigators and on-call teams to begin MAT in hospital emergency departments.
6. Provide training for emergency room personnel treating opioid overdose patients on post-discharge planning, including community referrals for MAT, recovery case management or support services.
7. Support hospital programs that transition persons with OUD and any co-occurring SUD/MH conditions, or persons who have experienced an opioid overdose, into clinically appropriate follow-up care through a bridge clinic or similar approach.
8. Support crisis stabilization centers that serve as an alternative to hospital emergency departments for persons with OUD and any co-occurring SUD/MH conditions or persons that have experienced an opioid overdose.
9. Support the work of Emergency Medical Systems, including peer support specialists, to connect individuals to treatment or other appropriate services following an opioid overdose or other opioid-related adverse event.
10. Provide funding for peer support specialists or recovery coaches in emergency departments, detox facilities, recovery centers, recovery housing, or similar settings; offer services, supports, or connections to care to persons with OUD and any co-occurring SUD/MH conditions or to persons who have experienced an opioid overdose.
11. Expand warm hand-off services to transition to recovery services.
12. Create or support school-based contacts that parents can engage with to seek immediate treatment services for their child; and support prevention, intervention, treatment, and recovery programs focused on young people.
13. Develop and support best practices on addressing OUD in the workplace.



14. Support assistance programs for health care providers with OUD.
15. Engage non-profits and the faith community as a system to support outreach for treatment.
16. Support centralized call centers that provide information and connections to appropriate services and supports for persons with OUD and any co-occurring SUD/MH conditions.

**D. ADDRESS THE NEEDS OF CRIMINAL JUSTICE-INVOLVED PERSONS**

Address the needs of persons with OUD and any co-occurring SUD/MH conditions who are involved in, are at risk of becoming involved in, or are transitioning out of the criminal justice system through evidence-based or evidence-informed programs or strategies that may include, but are not limited to, those that:

1. Support pre-arrest or pre-arraignment diversion and deflection strategies for persons with OUD and any co-occurring SUD/MH conditions, including established strategies such as:
  1. Self-referral strategies such as the Angel Programs or the Police Assisted Addiction Recovery Initiative (“*PAARI*”);
  2. Active outreach strategies such as the Drug Abuse Response Team (“*DART*”) model;
  3. “Naloxone Plus” strategies, which work to ensure that individuals who have received naloxone to reverse the effects of an overdose are then linked to treatment programs or other appropriate services;
  4. Officer prevention strategies, such as the Law Enforcement Assisted Diversion (“*LEAD*”) model;
  5. Officer intervention strategies such as the Leon County, Florida Adult Civil Citation Network or the Chicago Westside Narcotics Diversion to Treatment Initiative; or
  6. Co-responder and/or alternative responder models to address OUD-related 911 calls with greater SUD expertise.
2. Support pre-trial services that connect individuals with OUD and any co-occurring SUD/MH conditions to evidence-informed treatment, including MAT, and related services.
3. Support treatment and recovery courts that provide evidence-based options for persons with OUD and any co-occurring SUD/MH conditions.

4. Provide evidence-informed treatment, including MAT, recovery support, harm reduction, or other appropriate services to individuals with OUD and any co-occurring SUD/MH conditions who are incarcerated in jail or prison.
5. Provide evidence-informed treatment, including MAT, recovery support, harm reduction, or other appropriate services to individuals with OUD and any co-occurring SUD/MH conditions who are leaving jail or prison or have recently left jail or prison, are on probation or parole, are under community corrections supervision, or are in re-entry programs or facilities.
6. Support critical time interventions (“CTI”), particularly for individuals living with dual-diagnosis OUD/serious mental illness, and services for individuals who face immediate risks and service needs and risks upon release from correctional settings.
7. Provide training on best practices for addressing the needs of criminal justice-involved persons with OUD and any co-occurring SUD/MH conditions to law enforcement, correctional, or judicial personnel or to providers of treatment, recovery, harm reduction, case management, or other services offered in connection with any of the strategies described in this section.

**E. ADDRESS THE NEEDS OF PREGNANT OR PARENTING WOMEN AND THEIR FAMILIES, INCLUDING BABIES WITH NEONATAL ABSTINENCE SYNDROME**

Address the needs of pregnant or parenting women with OUD and any co-occurring SUD/MH conditions, and the needs of their families, including babies with neonatal abstinence syndrome (“NAS”), through evidence-based or evidence-informed programs or strategies that may include, but are not limited to, those that:

1. Support evidence-based or evidence-informed treatment, including MAT, recovery services and supports, and prevention services for pregnant women—or women who could become pregnant—who have OUD and any co-occurring SUD/MH conditions, and other measures to educate and provide support to families affected by Neonatal Abstinence Syndrome.
2. Expand comprehensive evidence-based treatment and recovery services, including MAT, for uninsured women with OUD and any co-occurring SUD/MH conditions for up to 12 months postpartum.
3. Provide training for obstetricians or other healthcare personnel who work with pregnant women and their families regarding treatment of OUD and any co-occurring SUD/MH conditions.
4. Expand comprehensive evidence-based treatment and recovery support for NAS babies; expand services for better continuum of care with infant-need dyad; and expand long-term treatment and services for medical monitoring of NAS babies and their families.

5. Provide training to health care providers who work with pregnant or parenting women on best practices for compliance with federal requirements that children born with NAS get referred to appropriate services and receive a plan of safe care.
6. Provide child and family supports for parenting women with OUD and any co-occurring SUD/MH conditions.
7. Provide enhanced family support and child care services for parents with OUD and any co-occurring SUD/MH conditions.
8. Provide enhanced support for children and family members suffering trauma as a result of addiction in the family; and offer trauma-informed behavioral health treatment for adverse childhood events.
9. Offer home-based wrap-around services to persons with OUD and any co-occurring SUD/MH conditions, including, but not limited to, parent skills training.
10. Provide support for Children's Services—Fund additional positions and services, including supportive housing and other residential services, relating to children being removed from the home and/or placed in foster care due to custodial opioid use.

|                      |
|----------------------|
| PART TWO: PREVENTION |
|----------------------|

**F. PREVENT OVER-PRESCRIBING AND ENSURE APPROPRIATE PRESCRIBING AND DISPENSING OF OPIOIDS**

Support efforts to prevent over-prescribing and ensure appropriate prescribing and dispensing of opioids through evidence-based or evidence-informed programs or strategies that may include, but are not limited to, the following:

1. Funding medical provider education and outreach regarding best prescribing practices for opioids consistent with the Guidelines for Prescribing Opioids for Chronic Pain from the U.S. Centers for Disease Control and Prevention, including providers at hospitals (academic detailing).
2. Training for health care providers regarding safe and responsible opioid prescribing, dosing, and tapering patients off opioids.
3. Continuing Medical Education (CME) on appropriate prescribing of opioids.
4. Providing Support for non-opioid pain treatment alternatives, including training providers to offer or refer to multi-modal, evidence-informed treatment of pain.
5. Supporting enhancements or improvements to Prescription Drug Monitoring Programs ("PDMPs"), including, but not limited to, improvements that:

1. Increase the number of prescribers using PDMPs;
2. Improve point-of-care decision-making by increasing the quantity, quality, or format of data available to prescribers using PDMPs, by improving the interface that prescribers use to access PDMP data, or both; or
3. Enable states to use PDMP data in support of surveillance or intervention strategies, including MAT referrals and follow-up for individuals identified within PDMP data as likely to experience OUD in a manner that complies with all relevant privacy and security laws and rules.
6. Ensuring PDMPs incorporate available overdose/naloxone deployment data, including the United States Department of Transportation's Emergency Medical Technician overdose database in a manner that complies with all relevant privacy and security laws and rules.
7. Increasing electronic prescribing to prevent diversion or forgery.
8. Educating dispensers on appropriate opioid dispensing.

**G. PREVENT MISUSE OF OPIOIDS**

Support efforts to discourage or prevent misuse of opioids through evidence-based or evidence-informed programs or strategies that may include, but are not limited to, the following:

1. Funding media campaigns to prevent opioid misuse.
2. Corrective advertising or affirmative public education campaigns based on evidence.
3. Public education relating to drug disposal.
4. Drug take-back disposal or destruction programs.
5. Funding community anti-drug coalitions that engage in drug prevention efforts.
6. Supporting community coalitions in implementing evidence-informed prevention, such as reduced social access and physical access, stigma reduction—including staffing, educational campaigns, support for people in treatment or recovery, or training of coalitions in evidence-informed implementation, including the Strategic Prevention Framework developed by the U.S. Substance Abuse and Mental Health Services Administration (“SAMHSA”).
7. Engaging non-profits and faith-based communities as systems to support prevention.

8. Funding evidence-based prevention programs in schools or evidence-informed school and community education programs and campaigns for students, families, school employees, school athletic programs, parent-teacher and student associations, and others.
9. School-based or youth-focused programs or strategies that have demonstrated effectiveness in preventing drug misuse and seem likely to be effective in preventing the uptake and use of opioids.
10. Create or support community-based education or intervention services for families, youth, and adolescents at risk for OUD and any co-occurring SUD/MH conditions.
11. Support evidence-informed programs or curricula to address mental health needs of young people who may be at risk of misusing opioids or other drugs, including emotional modulation and resilience skills.
12. Support greater access to mental health services and supports for young people, including services and supports provided by school nurses, behavioral health workers or other school staff, to address mental health needs in young people that (when not properly addressed) increase the risk of opioid or another drug misuse.

**H. PREVENT OVERDOSE DEATHS AND OTHER HARMS (HARM REDUCTION)**

Support efforts to prevent or reduce overdose deaths or other opioid-related harms through evidence-based or evidence-informed programs or strategies that may include, but are not limited to, the following:

1. Increased availability and distribution of naloxone and other drugs that treat overdoses for first responders, overdose patients, individuals with OUD and their friends and family members, schools, community navigators and outreach workers, persons being released from jail or prison, or other members of the general public.
2. Public health entities providing free naloxone to anyone in the community.
3. Training and education regarding naloxone and other drugs that treat overdoses for first responders, overdose patients, patients taking opioids, families, schools, community support groups, and other members of the general public.
4. Enabling school nurses and other school staff to respond to opioid overdoses, and provide them with naloxone, training, and support.
5. Expanding, improving, or developing data tracking software and applications for overdoses/naloxone revivals.
6. Public education relating to emergency responses to overdoses.

7. Public education relating to immunity and Good Samaritan laws.
8. Educating first responders regarding the existence and operation of immunity and Good Samaritan laws.
9. Syringe service programs and other evidence-informed programs to reduce harms associated with intravenous drug use, including supplies, staffing, space, peer support services, referrals to treatment, fentanyl checking, connections to care, and the full range of harm reduction and treatment services provided by these programs.
10. Expanding access to testing and treatment for infectious diseases such as HIV and Hepatitis C resulting from intravenous opioid use.
11. Supporting mobile units that offer or provide referrals to harm reduction services, treatment, recovery supports, health care, or other appropriate services to persons that use opioids or persons with OUD and any co-occurring SUD/MH conditions.
12. Providing training in harm reduction strategies to health care providers, students, peer recovery coaches, recovery outreach specialists, or other professionals that provide care to persons who use opioids or persons with OUD and any co-occurring SUD/MH conditions.
13. Supporting screening for fentanyl in routine clinical toxicology testing.

|                              |
|------------------------------|
| PART THREE: OTHER STRATEGIES |
|------------------------------|

**I. FIRST RESPONDERS**

In addition to items in section C, D and H relating to first responders, support the following:

1. Education of law enforcement or other first responders regarding appropriate practices and precautions when dealing with fentanyl or other drugs.
2. Provision of wellness and support services for first responders and others who experience secondary trauma associated with opioid-related emergency events.

**J. LEADERSHIP, PLANNING AND COORDINATION**

Support efforts to provide leadership, planning, coordination, facilitations, training and technical assistance to abate the opioid epidemic through activities, programs, or strategies that may include, but are not limited to, the following:

1. Statewide, regional, local or community regional planning to identify root causes of addiction and overdose, goals for reducing harms related to the opioid epidemic, and areas and populations with the greatest needs for treatment

intervention services, and to support training and technical assistance and other strategies to abate the opioid epidemic described in this opioid abatement strategy list.

2. A dashboard to (a) share reports, recommendations, or plans to spend opioid settlement funds; (b) to show how opioid settlement funds have been spent; (c) to report program or strategy outcomes; or (d) to track, share or visualize key opioid- or health-related indicators and supports as identified through collaborative statewide, regional, local or community processes.
3. Invest in infrastructure or staffing at government or not-for-profit agencies to support collaborative, cross-system coordination with the purpose of preventing overprescribing, opioid misuse, or opioid overdoses, treating those with OUD and any co-occurring SUD/MH conditions, supporting them in treatment or recovery, connecting them to care, or implementing other strategies to abate the opioid epidemic described in this opioid abatement strategy list.
4. Provide resources to staff government oversight and management of opioid abatement programs.

**K. TRAINING**

In addition to the training referred to throughout this document, support training to abate the opioid epidemic through activities, programs, or strategies that may include, but are not limited to, those that:

1. Provide funding for staff training or networking programs and services to improve the capability of government, community, and not-for-profit entities to abate the opioid crisis.
2. Support infrastructure and staffing for collaborative cross-system coordination to prevent opioid misuse, prevent overdoses, and treat those with OUD and any co-occurring SUD/MH conditions, or implement other strategies to abate the opioid epidemic described in this opioid abatement strategy list (*e.g.*, health care, primary care, pharmacies, PDMPs, etc.).

**L. RESEARCH**

Support opioid abatement research that may include, but is not limited to, the following:

1. Monitoring, surveillance, data collection and evaluation of programs and strategies described in this opioid abatement strategy list.
2. Research non-opioid treatment of chronic pain.
3. Research on improved service delivery for modalities such as SBIRT that demonstrate promising but mixed results in populations vulnerable to opioid use disorders.

4. Research on novel harm reduction and prevention efforts such as the provision of fentanyl test strips.
5. Research on innovative supply-side enforcement efforts such as improved detection of mail-based delivery of synthetic opioids.
6. Expanded research on swift/certain/fair models to reduce and deter opioid misuse within criminal justice populations that build upon promising approaches used to address other substances (*e.g.*, Hawaii HOPE and Dakota 24/7).
7. Epidemiological surveillance of OUD-related behaviors in critical populations, including individuals entering the criminal justice system, including, but not limited to approaches modeled on the Arrestee Drug Abuse Monitoring (“ADAM”) system.
8. Qualitative and quantitative research regarding public health risks and harm reduction opportunities within illicit drug markets, including surveys of market participants who sell or distribute illicit opioids.
9. Geospatial analysis of access barriers to MAT and their association with treatment engagement and treatment outcomes.



**EXHIBIT F**

**List of States and Overall Allocation Percentages**

|                             |               |
|-----------------------------|---------------|
| <b>Alabama</b>              | 1.6419290312% |
| <b>Alaska</b>               | 0.2584550539% |
| <b>American Samoa</b>       | 0.0174042885% |
| <b>Arizona</b>              | 2.3755949882% |
| <b>Arkansas</b>             | 0.9663486633% |
| <b>California</b>           | 9.9213830698% |
| <b>Colorado</b>             | 1.6616291219% |
| <b>Connecticut</b>          | 1.3343523420% |
| <b>Delaware</b>             | 0.4900019063% |
| <b>District of Columbia</b> | 0.2048876457% |
| <b>Florida</b>              | 7.0259134409% |
| <b>Georgia</b>              | 2.7882080114% |
| <b>Guam</b>                 | 0.0509264160% |
| <b>Hawaii</b>               | 0.3418358185% |
| <b>Idaho</b>                | 0.5254331620% |
| <b>Illinois</b>             | 3.3263363702% |
| <b>Indiana</b>              | 2.2168933059% |
| <b>Iowa</b>                 | 0.7579283477% |
| <b>Kansas</b>               | 0.8042000625% |
| <b>Kentucky</b>             | 2.0929730531% |
| <b>Louisiana</b>            | 1.5154431983% |
| <b>Maine</b>                | 0.5613880586% |
| <b>Maryland</b>             | 2.1106090494% |
| <b>Massachusetts</b>        | 2.3035761083% |
| <b>Michigan</b>             | 3.4020234989% |
| <b>Minnesota</b>            | 1.2972597706% |
| <b>Mississippi</b>          | 0.8898883053% |
| <b>Missouri</b>             | 2.0056475170% |
| <b>Montana</b>              | 0.3421667920% |
| <b>N. Mariana Islands</b>   | 0.0185877315% |
| <b>Nebraska</b>             | 0.4291907949% |
| <b>Nevada</b>               | 1.2486754235% |
| <b>New Hampshire</b>        | 0.6258752503% |
| <b>New Jersey</b>           | 2.7551354545% |
| <b>New Mexico</b>           | 0.8557238713% |
| <b>New York</b>             | 5.3903813405% |

|                       |               |
|-----------------------|---------------|
| <b>North Carolina</b> | 3.2502525994% |
| <b>North Dakota</b>   | 0.1858703224% |
| <b>Ohio</b>           | 4.3567051408% |
| <b>Oklahoma</b>       | 1.5831626090% |
| <b>Oregon</b>         | 1.4236951885% |
| <b>Pennsylvania</b>   | 4.5882419559% |
| <b>Puerto Rico</b>    | 0.7263201134% |
| <b>Rhode Island</b>   | 0.4895626814% |
| <b>South Carolina</b> | 1.5834654145% |
| <b>South Dakota</b>   | 0.2169945907% |
| <b>Tennessee</b>      | 2.6881474977% |
| <b>Texas</b>          | 6.2932157196% |
| <b>Utah</b>           | 1.1889437113% |
| <b>Vermont</b>        | 0.2844241374% |
| <b>Virgin Islands</b> | 0.0340410553% |
| <b>Virginia</b>       | 2.2801150757% |
| <b>Washington</b>     | 2.3189040182% |
| <b>Wisconsin</b>      | 1.7582560561% |
| <b>Wyoming</b>        | 0.1954758491% |

## **EXHIBIT G**

### **Subdivisions Eligible to Receive Direct Allocations from the Subdivision Fund and Default Subdivision Fund Allocation Percentages**

The Subdivisions set forth on this Exhibit G are eligible to receive direct allocations from the Subdivision Fund, if such Subdivisions are otherwise eligible to receive such funds under this Agreement. By default, the Subdivisions set forth on this Exhibit G shall include: (1) all Litigating Subdivisions that are General Purpose Governments; (2) all counties and parishes in States with functional counties or parishes; (3) all Subdivisions that are the highest level of General Purpose Government in States without functional counties or parishes; and (4) all other Subdivisions that are General Purpose Governments with a population of 10,000 or greater. A State may elect to add any additional Subdivisions to this Exhibit G at any time prior to the Initial Participation Date.

Immediately upon the effectiveness of any State-Subdivision Agreement, Allocation Statute, Statutory Trust, or voluntary redistribution allowed by Section V.D.3 (or upon the effectiveness of an amendment to any State-Subdivision Agreement, Allocation Statute, Statutory Trust, or voluntary redistribution allowed by Section V.D.3) that addresses allocation from the Subdivision Fund, whether before or after the Initial Participation Date, this Exhibit G will automatically be amended to reflect the allocation from the Subdivision Fund pursuant to the State-Subdivision Agreement, Allocation Statute, Statutory Trust, or voluntary redistribution allowed by Section V.D.3.

For the avoidance of doubt, inclusion on this Exhibit G shall not create any claim for any amount of the Settlement Fund, and no such amounts shall be allocated or distributed to any Subdivision included herein if such Subdivision does not otherwise meet all requirements to receive any such funds pursuant to this Agreement.

The Parties recognize the benefits of remediation funds reaching all communities, including through direct payments from the Subdivision Fund. However, to promote efficiency in the use of such funds and avoid administratively-burdensome disbursements that would be too small to add a meaningful abatement response, certain Subdivisions do not receive a direct allocation from the Subdivision Fund. However, such Subdivisions will benefit from Opioid Remediation in their community, and are eligible to receive direct benefits from the Abatement Accounts Fund in their State. All settlement funds, whether allocated to a Settling State, an Abatement Accounts Fund or a Subdivision listed on this Exhibit G can be used for Opioid Remediation in communities not listed herein.

As provided by Section V.D.4.c, the Allocation Percentages shown below apply to distribution of each Settling State's Subdivision Fund in the absence of a State-Subdivision Agreement, Allocation Statute, or Statutory Trust. The allocation that would have otherwise gone to General Purpose Government Subdivisions not listed below as receiving a direct allocation shall be (1) directed to the county or parish in which such Subdivision is located in Settling States with functional counties or parishes if the relevant county or parish is a Participating Subdivision or (2) to the highest-level General Purpose Government in which such Subdivision is located in Settling States without functional counties or parishes if the relevant highest-level General

Purpose Government is a Participating Subdivision. Where the relevant county, parish or highest-level General Purpose Government is not a Participating Subdivision, allocations of General Purpose Subdivisions not listed below as eligible to become Participating Subdivisions shall be allocated pursuant to Section VII.I. The redirecting of funds described in this paragraph is intended to promote the efficient use of Opioid Remediation funds while keeping, where possible, local control of the distribution of those funds.

**Allocations are subject to change pursuant to a State-Subdivision Agreement, Allocation Statute, Statutory Trust, or voluntary redistribution.**

**Subdivisions with Consolidated Allocations - Qualified Subdivisions Only**

| <b>State ID</b> | <b>Qualifying Subdivision</b> | <b>Consolidated State Allocation</b> |
|-----------------|-------------------------------|--------------------------------------|
| AL1             | Abbeville City, Alabama       | 0.0667119585%                        |
| AL2             | Alabaster City, Alabama       | 0.6171889697%                        |
| AL3             | Albertville City, Alabama     | 0.3733736921%                        |
| AL4             | Alexander City, Alabama       | 0.3851486869%                        |
| AL5             | Anniston City, Alabama        | 0.9944963610%                        |
| AL6             | Arab City, Alabama            | 0.2389903171%                        |
| AL7             | Argo Town, Alabama            | 0.0297239135%                        |
| AL8             | Ashland Town, Alabama         | 0.0484665799%                        |
| AL9             | Ashville City, Alabama        | 0.0223377334%                        |
| AL10            | Athens City, Alabama          | 0.4343221616%                        |
| AL11            | Attalla City, Alabama         | 0.2042660128%                        |
| AL12            | Auburn City, Alabama          | 0.6130747449%                        |
| AL13            | Autauga County, Alabama       | 0.3128274268%                        |
| AL14            | Baldwin County, Alabama       | 2.0634748791%                        |
| AL15            | Barbour County, Alabama       | 0.0903480172%                        |
| AL16            | Berry Town, Alabama           | 0.0255807640%                        |
| AL17            | Bessemer City, Alabama        | 0.7109947981%                        |
| AL18            | Bibb County, Alabama          | 0.4085288902%                        |
| AL19            | Birmingham City, Alabama      | 5.1951777198%                        |
| AL20            | Blount County, Alabama        | 0.9234442662%                        |
| AL21            | Boaz City, Alabama            | 0.2060136530%                        |
| AL22            | Brent City, Alabama           | 0.0773896125%                        |
| AL23            | Bridgeport City, Alabama      | 0.0018784682%                        |
| AL24            | Brookwood Town, Alabama       | 0.0086489962%                        |
| AL25            | Brundidge City, Alabama       | 0.0135311792%                        |
| AL26            | Bullock County, Alabama       | 0.0796915277%                        |
| AL27            | Butler County, Alabama        | 0.1018481869%                        |
| AL28            | Butler Town, Alabama          | 0.0667162698%                        |
| AL29            | Calera City, Alabama          | 0.3019414983%                        |
| AL30            | Calhoun County, Alabama       | 0.9063882548%                        |
| AL31            | Camp Hill Town, Alabama       | 0.0075417001%                        |
| AL32            | Carbon Hill City, Alabama     | 0.1157840003%                        |
| AL33            | Cedar Bluff Town, Alabama     | 0.0710934048%                        |
| AL34            | Center Point City, Alabama    | 0.0133238453%                        |
| AL35            | Centre City, Alabama          | 0.1794085265%                        |
| AL36            | Centreville City, Alabama     | 0.0284520830%                        |
| AL37            | Chambers County, Alabama      | 0.5294659792%                        |
| AL38            | Chelsea City, Alabama         | 0.0979008483%                        |
| AL39            | Cherokee County, Alabama      | 0.3783571512%                        |
| AL40            | Cherokee Town, Alabama        | 0.0103977337%                        |
| AL41            | Chickasaw City, Alabama       | 0.1001322936%                        |
| AL42            | Chilton County, Alabama       | 0.8173656065%                        |
| AL43            | Choctaw County, Alabama       | 0.1561299913%                        |

**Allocations are subject to change pursuant to a State-Subdivision  
Agreement, Allocation Statute, Statutory Trust, or voluntary redistribution.**

|      |                              |               |
|------|------------------------------|---------------|
| AL44 | Clanton City, Alabama        | 0.2095674884% |
| AL45 | Clarke County, Alabama       | 0.2981268690% |
| AL46 | Clay County, Alabama         | 0.2055803292% |
| AL47 | Cleburne County, Alabama     | 0.2547084960% |
| AL48 | Cleveland Town, Alabama      | 0.0158272938% |
| AL49 | Coffee County, Alabama       | 0.3871019364% |
| AL50 | Colbert County, Alabama      | 0.3952915058% |
| AL51 | Conecuh County, Alabama      | 0.1917624100% |
| AL52 | Coosa County, Alabama        | 0.1512040683% |
| AL53 | Cordova City, Alabama        | 0.1187316683% |
| AL54 | Covington County, Alabama    | 0.5672964503% |
| AL55 | Crenshaw County, Alabama     | 0.1784911624% |
| AL56 | Cullman City, Alabama        | 0.6679011044% |
| AL57 | Cullman County, Alabama      | 1.1134158448% |
| AL58 | Dadeville City, Alabama      | 0.0300245280% |
| AL59 | Dale County, Alabama         | 0.3019563918% |
| AL60 | Daleville City, Alabama      | 0.0962526030% |
| AL61 | Dallas County, Alabama       | 0.2567973552% |
| AL62 | Daphne City, Alabama         | 0.3989058561% |
| AL63 | Dauphin Island Town, Alabama | 0.0572637276% |
| AL64 | De Kalb County, Alabama      | 0.4973559628% |
| AL65 | Decatur City, Alabama        | 2.3386961003% |
| AL66 | Demopolis City, Alabama      | 0.1816852795% |
| AL67 | Dora City, Alabama           | 0.1147227959% |
| AL68 | Dothan City, Alabama         | 1.3536717998% |
| AL69 | Double Springs Town, Alabama | 0.0996372007% |
| AL70 | Douglas Town, Alabama        | 0.0012077099% |
| AL71 | Elmore County, Alabama       | 0.8969718491% |
| AL72 | Enterprise City, Alabama     | 0.4127585791% |
| AL73 | Escambia County, Alabama     | 1.1167843731% |
| AL74 | Etowah County, Alabama       | 1.2766481766% |
| AL75 | Eufaula City, Alabama        | 0.2639455521% |
| AL76 | Evergreen City, Alabama      | 0.0514630047% |
| AL77 | Fairfield City, Alabama      | 0.1452503338% |
| AL78 | Fairhope City, Alabama       | 0.2772141345% |
| AL79 | Faunsdale Town, Alabama      | 0.0003422380% |
| AL80 | Fayette City, Alabama        | 0.0978658877% |
| AL81 | Fayette County, Alabama      | 0.1722889409% |
| AL82 | Florence City, Alabama       | 1.0811433319% |
| AL83 | Foley City, Alabama          | 0.4270075488% |
| AL84 | Fort Deposit Town, Alabama   | 0.0064072822% |
| AL85 | Fort Payne City, Alabama     | 0.7227097485% |
| AL86 | Franklin County, Alabama     | 0.3576596677% |
| AL87 | Fultondale City, Alabama     | 0.1183265638% |
| AL88 | Gadsden City, Alabama        | 1.0385843165% |
| AL89 | Gardendale City, Alabama     | 0.2060359149% |

**Allocations are subject to change pursuant to a State-Subdivision  
Agreement, Allocation Statute, Statutory Trust, or voluntary redistribution.**

|       |                            |               |
|-------|----------------------------|---------------|
| AL90  | Geneva City, Alabama       | 0.0824269236% |
| AL91  | Geneva County, Alabama     | 0.2739977555% |
| AL92  | Georgiana Town, Alabama    | 0.0227624346% |
| AL93  | Geraldine Town, Alabama    | 0.0136718056% |
| AL94  | Gilbertown, Alabama        | 0.0025025078% |
| AL95  | Grant Town, Alabama        | 0.0211355106% |
| AL96  | Graysville City, Alabama   | 0.0457358873% |
| AL97  | Greene County, Alabama     | 0.0875741333% |
| AL98  | Greensboro City, Alabama   | 0.0309843779% |
| AL99  | Greenville City, Alabama   | 0.2124811365% |
| AL100 | Guin City, Alabama         | 0.0314779814% |
| AL101 | Gulf Shores City, Alabama  | 0.6056928761% |
| AL102 | Guntersville City, Alabama | 0.3155832033% |
| AL103 | Gurley Town, Alabama       | 0.0093323748% |
| AL104 | Hale County, Alabama       | 0.1637537628% |
| AL105 | Haleyville City, Alabama   | 0.1770448423% |
| AL106 | Hamilton City, Alabama     | 0.1121404116% |
| AL107 | Hammondville Town, Alabama | 0.0060874629% |
| AL108 | Hartselle City, Alabama    | 0.0789440285% |
| AL109 | Headland City, Alabama     | 0.0779554889% |
| AL110 | Helena City, Alabama       | 0.1730779069% |
| AL111 | Henagar City, Alabama      | 0.0426121618% |
| AL112 | Henry County, Alabama      | 0.1009958841% |
| AL113 | Homewood City, Alabama     | 0.4850077231% |
| AL114 | Hoover City, Alabama       | 1.7195559976% |
| AL115 | Houston County, Alabama    | 0.6936619236% |
| AL116 | Hueytown City, Alabama     | 0.2414165543% |
| AL117 | Huntsville City, Alabama   | 3.9595244225% |
| AL118 | Irondale City, Alabama     | 0.2105232622% |
| AL119 | Jackson County, Alabama    | 0.1962652779% |
| AL120 | Jacksonville City, Alabama | 0.3105081880% |
| AL121 | Jasper City, Alabama       | 1.7503666697% |
| AL122 | Jefferson County, Alabama  | 6.8382172586% |
| AL123 | Killen Town, Alabama       | 0.0227596127% |
| AL124 | Lamar County, Alabama      | 0.2021296511% |
| AL125 | Lanett City, Alabama       | 0.1589197878% |
| AL126 | Lauderdale County, Alabama | 0.5802461540% |
| AL127 | Lawrence County, Alabama   | 0.5631404452% |
| AL128 | Lee County, Alabama        | 0.4246557010% |
| AL129 | Leeds City, Alabama        | 0.1861377445% |
| AL130 | Leesburg Town, Alabama     | 0.0238219145% |
| AL131 | Leighton Town, Alabama     | 0.0070110196% |
| AL132 | Level Plains Town, Alabama | 0.0043528350% |
| AL133 | Limestone County, Alabama  | 0.7224429188% |
| AL134 | Lincoln City, Alabama      | 0.2292674962% |
| AL135 | Linden City, Alabama       | 0.0213299890% |

**Allocations are subject to change pursuant to a State-Subdivision  
Agreement, Allocation Statute, Statutory Trust, or voluntary redistribution.**

|       |                              |               |
|-------|------------------------------|---------------|
| AL136 | Locust Fork Town, Alabama    | 0.0048521608% |
| AL137 | Louisville Town, Alabama     | 0.0057506336% |
| AL138 | Lowndes County, Alabama      | 0.0861816651% |
| AL139 | Luverne City, Alabama        | 0.0190236841% |
| AL140 | Macon County, Alabama        | 0.1694431760% |
| AL141 | Madison City, Alabama        | 0.5846219564% |
| AL142 | Madison County, Alabama      | 1.6293910926% |
| AL143 | Marengo County, Alabama      | 0.0618303242% |
| AL144 | Marion City, Alabama         | 0.0292415194% |
| AL145 | Marion County, Alabama       | 0.2768266672% |
| AL146 | Marshall County, Alabama     | 0.9207690717% |
| AL147 | McKenzie Town, Alabama       | 0.0054696942% |
| AL148 | Midfield City, Alabama       | 0.0004832564% |
| AL149 | Millbrook City, Alabama      | 0.3073353922% |
| AL150 | Mobile City, Alabama         | 4.0071939625% |
| AL151 | Mobile County, Alabama       | 3.4791001492% |
| AL152 | Monroe County, Alabama       | 0.2337315625% |
| AL153 | Monroeville City, Alabama    | 0.1318467688% |
| AL154 | Montgomery City, Alabama     | 2.2065641592% |
| AL155 | Montgomery County, Alabama   | 1.2171333286% |
| AL156 | Moody City, Alabama          | 0.0449529570% |
| AL157 | Morgan County, Alabama       | 0.3895218242% |
| AL158 | Moulton City, Alabama        | 0.1681814574% |
| AL159 | Mountain Brook City, Alabama | 0.4426545523% |
| AL160 | Munford Town, Alabama        | 0.0300193545% |
| AL161 | Muscle Shoals City, Alabama  | 0.3330834343% |
| AL162 | Nauvoo Town, Alabama         | 0.0232233507% |
| AL163 | New Hope City, Alabama       | 0.0162383556% |
| AL164 | Northport City, Alabama      | 0.5266238986% |
| AL165 | Oakman Town, Alabama         | 0.0520189259% |
| AL166 | Oneonta City, Alabama        | 0.3357228843% |
| AL167 | Opelika City, Alabama        | 0.6661958717% |
| AL168 | Opp City, Alabama            | 0.1150332087% |
| AL169 | Orange Beach City, Alabama   | 0.3652233162% |
| AL170 | Oxford City, Alabama         | 0.4374960548% |
| AL171 | Ozark City, Alabama          | 0.3662502655% |
| AL172 | Parrish Town, Alabama        | 0.1450906593% |
| AL173 | Pelham City, Alabama         | 0.8534195126% |
| AL174 | Pell City, Alabama           | 0.5517832536% |
| AL175 | Perry County, Alabama        | 0.0631687837% |
| AL176 | Phenix City, Alabama         | 0.7771409586% |
| AL177 | Pickens County, Alabama      | 0.3558519831% |
| AL178 | Piedmont City, Alabama       | 0.1781464160% |
| AL179 | Pike County, Alabama         | 0.0368936669% |
| AL180 | Pike Road Town, Alabama      | 0.0143829333% |
| AL181 | Pleasant Grove City, Alabama | 0.0641682975% |



**Allocations are subject to change pursuant to a State-Subdivision  
Agreement, Allocation Statute, Statutory Trust, or voluntary redistribution.**

|       |                              |               |
|-------|------------------------------|---------------|
| AL182 | Powell Town, Alabama         | 0.0065863967% |
| AL183 | Prattville City, Alabama     | 0.7490442043% |
| AL184 | Priceville Town, Alabama     | 0.0151182042% |
| AL185 | Prichard City, Alabama       | 0.1366181125% |
| AL186 | Ragland Town, Alabama        | 0.0188691047% |
| AL187 | Rainbow City, Alabama        | 0.1671141388% |
| AL188 | Rainsville City, Alabama     | 0.2336182932% |
| AL189 | Randolph County, Alabama     | 0.3557811211% |
| AL190 | Red Bay City, Alabama        | 0.0779028128% |
| AL191 | Robertsdale City, Alabama    | 0.1063320852% |
| AL192 | Rockford Town, Alabama       | 0.0073077147% |
| AL193 | Russell County, Alabama      | 0.2115303795% |
| AL194 | Russellville City, Alabama   | 0.3934484686% |
| AL195 | Saraland City, Alabama       | 0.3084999108% |
| AL196 | Satsuma City, Alabama        | 0.0777247957% |
| AL197 | Scottsboro City, Alabama     | 0.8238374013% |
| AL198 | Selma City, Alabama          | 0.3277085100% |
| AL199 | Sheffield City, Alabama      | 0.1998144101% |
| AL200 | Shelby County, Alabama       | 2.0952362298% |
| AL201 | Sipsey Town, Alabama         | 0.0466668907% |
| AL202 | Slocomb City, Alabama        | 0.0549263030% |
| AL203 | Spanish Fort City, Alabama   | 0.0364976554% |
| AL204 | Springville City, Alabama    | 0.0717767051% |
| AL205 | St Clair County, Alabama     | 1.2885695986% |
| AL206 | Sumiton City, Alabama        | 0.2887687049% |
| AL207 | Sumter County, Alabama       | 0.1466740785% |
| AL208 | Sweet Water Town, Alabama    | 0.0003724954% |
| AL209 | Sylacauga City, Alabama      | 0.2865998126% |
| AL210 | Talladega City, Alabama      | 0.2833254271% |
| AL211 | Talladega County, Alabama    | 0.7605670279% |
| AL212 | Tallapoosa County, Alabama   | 0.2417311217% |
| AL213 | Tarrant City, Alabama        | 0.1142189236% |
| AL214 | Thomasville City, Alabama    | 0.1099082609% |
| AL215 | Troy City, Alabama           | 0.4075231055% |
| AL216 | Trussville City, Alabama     | 0.3035362052% |
| AL217 | Tuscaloosa City, Alabama     | 2.4225445737% |
| AL218 | Tuscaloosa County, Alabama   | 1.2570515614% |
| AL219 | Tuscumbia City, Alabama      | 0.1046901892% |
| AL220 | Tuskegee City, Alabama       | 0.1139634601% |
| AL221 | Union Springs City, Alabama  | 0.0525288339% |
| AL222 | Uniontown, Alabama           | 0.0225281356% |
| AL223 | Vance Town, Alabama          | 0.0119552851% |
| AL224 | Vernon City, Alabama         | 0.0393683473% |
| AL225 | Vestavia Hills City, Alabama | 0.3828440282% |
| AL226 | Walker County, Alabama       | 1.8171292663% |
| AL227 | Washington County, Alabama   | 0.2003164794% |

**Allocations are subject to change pursuant to a State-Subdivision Agreement, Allocation Statute, Statutory Trust, or voluntary redistribution.**

|       |                            |               |
|-------|----------------------------|---------------|
| AL228 | Weaver City, Alabama       | 0.0524883078% |
| AL229 | West Blocton Town, Alabama | 0.0502179042% |
| AL230 | Wilcox County, Alabama     | 0.1091455545% |
| AL231 | Winfield City, Alabama     | 0.2361910358% |
| AL232 | Winston County, Alabama    | 0.2200911901% |
| AL233 | Woodville Town, Alabama    | 0.0005726961% |
| AL234 | Yellow Bluff Town, Alabama | 0.0036386502% |

**Allocations are subject to change pursuant to a State-Subdivision Agreement, Allocation Statute, Statutory Trust, or voluntary redistribution.**

|     |                                      |                |
|-----|--------------------------------------|----------------|
| AK1 | Anchorage Municipality, Alaska       | 47.6578000000% |
| AK2 | Fairbanks City, Alaska               | 5.1226000000%  |
| AK3 | Fairbanks North Star Borough, Alaska | 10.9627000000% |
| AK4 | Juneau City and Borough, Alaska      | 5.2324000000%  |
| AK5 | Kenai Peninsula Borough, Alaska      | 9.4922000000%  |
| AK6 | Ketchikan Gateway Borough, Alaska    | 2.2406000000%  |
| AK7 | Kodiak Island Borough, Alaska        | 2.1839000000%  |
| AK8 | Matanuska-Susitna Borough, Alaska    | 15.4726000000% |
| AK9 | Wasilla City, Alaska                 | 1.6351000000%  |

**Allocations are subject to change pursuant to a State-Subdivision  
Agreement, Allocation Statute, Statutory Trust, or voluntary redistribution.**

|      |                               |               |
|------|-------------------------------|---------------|
| AZ1  | Apache County, Arizona        | 0.3907470000% |
| AZ2  | Apache Junction City, Arizona | 0.2201340000% |
| AZ3  | Avondale City, Arizona        | 0.5677140000% |
| AZ4  | Benson City, Arizona          | 0.0652960000% |
| AZ5  | Bisbee City, Arizona          | 0.0643685000% |
| AZ6  | Buckeye City, Arizona         | 0.2664780000% |
| AZ7  | Bullhead City, Arizona        | 0.6416380000% |
| AZ8  | Camp Verde Town, Arizona      | 0.0416227000% |
| AZ9  | Carefree Town, Arizona        | 0.0231720000% |
| AZ10 | Casa Grande City, Arizona     | 0.2125144000% |
| AZ11 | Cave Creek Town, Arizona      | 0.0347580000% |
| AZ12 | Chandler City, Arizona        | 1.6567980000% |
| AZ13 | Chino Valley Town, Arizona    | 0.0291788000% |
| AZ14 | Clarkdale Town, Arizona       | 0.0308952000% |
| AZ15 | Clifton Town, Arizona         | 0.0102870000% |
| AZ16 | Cochise County, Arizona       | 1.1773685000% |
| AZ17 | Coconino County, Arizona      | 1.2011808000% |
| AZ18 | Colorado City Town, Arizona   | 0.0298778000% |
| AZ19 | Coolidge City, Arizona        | 0.0644448000% |
| AZ20 | Cottonwood City, Arizona      | 0.2098299000% |
| AZ21 | Dewey-Humboldt Town, Arizona  | 0.0660814000% |
| AZ22 | Douglas City, Arizona         | 0.1565620000% |
| AZ23 | Duncan Town, Arizona          | 0.0002520000% |
| AZ24 | Eagar Town, Arizona           | 0.1425540000% |
| AZ25 | El Mirage City, Arizona       | 0.2259270000% |
| AZ26 | Eloy City, Arizona            | 1.3418328000% |
| AZ27 | Flagstaff City, Arizona       | 0.3114360000% |
| AZ28 | Florence Town, Arizona        | 0.0456484000% |
| AZ29 | Fountain Hills Town, Arizona  | 0.0984810000% |
| AZ30 | Fredonia Town, Arizona        | 0.0052328000% |
| AZ31 | Gila Bend Town, Arizona       | 0.0173790000% |
| AZ32 | Gila County, Arizona          | 0.7780446000% |
| AZ33 | Gilbert Town, Arizona         | 0.9906030000% |
| AZ34 | Glendale City, Arizona        | 1.5235590000% |
| AZ35 | Globe City, Arizona           | 0.1168266000% |
| AZ36 | Goodyear City, Arizona        | 0.4402680000% |
| AZ37 | Graham County, Arizona        | 0.4476494000% |
| AZ38 | Greenlee County, Arizona      | 0.0794610000% |
| AZ39 | Guadalupe Town, Arizona       | 0.0000000000% |
| AZ40 | Hayden Town, Arizona          | 0.0263802000% |
| AZ41 | Holbrook City, Arizona        | 0.0575625000% |
| AZ42 | Huachuca City Town, Arizona   | 0.0168805000% |
| AZ43 | Jerome Town, Arizona          | 0.0012873000% |
| AZ44 | Kearny Town, Arizona          | 0.0107408000% |
| AZ45 | Kingman City, Arizona         | 0.4853918000% |
| AZ46 | La Paz County, Arizona        | 0.2670171000% |

**Allocations are subject to change pursuant to a State-Subdivision  
Agreement, Allocation Statute, Statutory Trust, or voluntary redistribution.**

|      |                                |                |
|------|--------------------------------|----------------|
| AZ47 | Lake Havasu City, Arizona      | 0.6793526000%  |
| AZ48 | Litchfield Park City, Arizona  | 0.0231720000%  |
| AZ49 | Mammoth Town, Arizona          | 0.0061376000%  |
| AZ50 | Marana Town, Arizona           | 0.3841282000%  |
| AZ51 | Maricopa City, Arizona         | 0.1047228000%  |
| AZ52 | Maricopa County, Arizona       | 29.8513290000% |
| AZ53 | Mesa City, Arizona             | 3.5105580000%  |
| AZ54 | Miami Town, Arizona            | 0.0309482000%  |
| AZ55 | Mohave County, Arizona         | 3.0617398000%  |
| AZ56 | Navajo County, Arizona         | 1.0789515000%  |
| AZ57 | Nogales City, Arizona          | 0.0834350000%  |
| AZ58 | Oro Valley Town, Arizona       | 0.3207284000%  |
| AZ59 | Page City, Arizona             | 0.0575608000%  |
| AZ60 | Paradise Valley Town, Arizona  | 0.1969620000%  |
| AZ61 | Parker Town, Arizona           | 0.0156219000%  |
| AZ62 | Patagonia Town, Arizona        | 0.0024790000%  |
| AZ63 | Payson Town, Arizona           | 0.1846614000%  |
| AZ64 | Peoria City, Arizona           | 0.8747430000%  |
| AZ65 | Phoenix City, Arizona          | 12.3275040000% |
| AZ66 | Pima County, Arizona           | 13.4612693000% |
| AZ67 | Pima Town, Arizona             | 0.0159618000%  |
| AZ68 | Pinal County, Arizona          | 2.0334636000%  |
| AZ69 | Pinetop-Lakeside Town, Arizona | 0.0729125000%  |
| AZ70 | Prescott City, Arizona         | 0.5917289000%  |
| AZ71 | Prescott Valley Town, Arizona  | 0.3471419000%  |
| AZ72 | Quartzsite Town, Arizona       | 0.0183911000%  |
| AZ73 | Queen Creek Town, Arizona      | 0.0637230000%  |
| AZ74 | Safford City, Arizona          | 0.1929077000%  |
| AZ75 | Sahuarita Town, Arizona        | 0.1510407000%  |
| AZ76 | San Luis City, Arizona         | 0.0963840000%  |
| AZ77 | Santa Cruz County, Arizona     | 0.2840860000%  |
| AZ78 | Scottsdale City, Arizona       | 2.3114070000%  |
| AZ79 | Sedona City, Arizona           | 0.0690392000%  |
| AZ80 | Show Low City, Arizona         | 0.1441365000%  |
| AZ81 | Sierra Vista City, Arizona     | 0.3084865000%  |
| AZ82 | Snowflake Town, Arizona        | 0.0451290000%  |
| AZ83 | Somerton City, Arizona         | 0.0449792000%  |
| AZ84 | South Tucson City, Arizona     | 0.0578057000%  |
| AZ85 | Springerville Town, Arizona    | 0.0740370000%  |
| AZ86 | St. Johns City, Arizona        | 0.0826620000%  |
| AZ87 | Star Valley Town, Arizona      | 0.0039970000%  |
| AZ88 | Superior Town, Arizona         | 0.0168784000%  |
| AZ89 | Surprise City, Arizona         | 0.5677140000%  |
| AZ90 | Taylor Town, Arizona           | 0.0411380000%  |
| AZ91 | Tempe City, Arizona            | 1.8943110000%  |
| AZ92 | Thatcher Town, Arizona         | 0.0624092000%  |

**Allocations are subject to change pursuant to a State-Subdivision  
Agreement, Allocation Statute, Statutory Trust, or voluntary redistribution.**

|       |                          |               |
|-------|--------------------------|---------------|
| AZ93  | Tolleson City, Arizona   | 0.1564110000% |
| AZ94  | Tombstone City, Arizona  | 0.0215180000% |
| AZ95  | Tucson City, Arizona     | 4.2720277000% |
| AZ96  | Tusayan Town, Arizona    | 0.0113096000% |
| AZ97  | Wellton Town, Arizona    | 0.0122488000% |
| AZ98  | Wickenburg Town, Arizona | 0.0579300000% |
| AZ99  | Willcox City, Arizona    | 0.0443345000% |
| AZ100 | Williams City, Arizona   | 0.0324096000% |
| AZ101 | Winkelman Town, Arizona  | 0.0011420000% |
| AZ102 | Winslow City, Arizona    | 0.0950165000% |
| AZ103 | Yavapai County, Arizona  | 2.9740921000% |
| AZ104 | Youngtown, Arizona       | 0.0289650000% |
| AZ105 | Yuma City, Arizona       | 0.5285056000% |
| AZ106 | Yuma County, Arizona     | 1.3258824000% |

**Allocations are subject to change pursuant to a State-Subdivision  
Agreement, Allocation Statute, Statutory Trust, or voluntary redistribution.**

|      |                               |               |
|------|-------------------------------|---------------|
| AR1  | Adona City, Arkansas          | 0.0020790506% |
| AR2  | Alexander City, Arkansas      | 0.0103476018% |
| AR3  | Alicia Town, Arkansas         | 0.0002309579% |
| AR4  | Allport Town, Arkansas        | 0.0026587350% |
| AR5  | Alma City, Arkansas           | 0.1875236673% |
| AR6  | Almyra Town, Arkansas         | 0.0010881066% |
| AR7  | Alpena Town, Arkansas         | 0.0141319347% |
| AR8  | Alzheimer City, Arkansas      | 0.0071081808% |
| AR9  | Altus City, Arkansas          | 0.0161149675% |
| AR10 | Amagon Town, Arkansas         | 0.0016587759% |
| AR11 | Amity City, Arkansas          | 0.0105947297% |
| AR12 | Anthonyville Town, Arkansas   | 0.0010978372% |
| AR13 | Antoine Town, Arkansas        | 0.0010576270% |
| AR14 | Arkadelphia City, Arkansas    | 0.2710593166% |
| AR15 | Arkansas City, Arkansas       | 0.0026365550% |
| AR16 | Arkansas County, Arkansas     | 0.2272004928% |
| AR17 | Ash Flat City, Arkansas       | 0.0560964456% |
| AR18 | Ashdown City, Arkansas        | 0.0210645360% |
| AR19 | Ashley County, Arkansas       | 0.3024558569% |
| AR20 | Atkins City, Arkansas         | 0.0507540769% |
| AR21 | Aubrey Town, Arkansas         | 0.0021166850% |
| AR22 | Augusta City, Arkansas        | 0.0134645321% |
| AR23 | Austin City, Arkansas         | 0.0201747613% |
| AR24 | Avoca Town, Arkansas          | 0.0030227727% |
| AR25 | Bald Knob City, Arkansas      | 0.1048227005% |
| AR26 | Banks Town, Arkansas          | 0.0006822846% |
| AR27 | Barling City, Arkansas        | 0.1588678563% |
| AR28 | Bassett Town, Arkansas        | 0.0011499243% |
| AR29 | Batesville City, Arkansas     | 0.1318965785% |
| AR30 | Bauxite Town, Arkansas        | 0.0049816222% |
| AR31 | Baxter County, Arkansas       | 0.8690235470% |
| AR32 | Bay City, Arkansas            | 0.0250493472% |
| AR33 | Bearden City, Arkansas        | 0.0161101022% |
| AR34 | Beaver Town, Arkansas         | 0.0051365958% |
| AR35 | Beebe City, Arkansas          | 0.2412092213% |
| AR36 | Beedeville Town, Arkansas     | 0.0018030172% |
| AR37 | Bella Vista City, Arkansas    | 0.5136648745% |
| AR38 | Bellefonte Town, Arkansas     | 0.0008435545% |
| AR39 | Belleville City, Arkansas     | 0.0050880860% |
| AR40 | Ben Lomond Town, Arkansas     | 0.0012499489% |
| AR41 | Benton City, Arkansas         | 1.3762616667% |
| AR42 | Benton County, Arkansas       | 2.1391978253% |
| AR43 | Bentonville City, Arkansas    | 1.3212148347% |
| AR44 | Bergman Town, Arkansas        | 0.0080191338% |
| AR45 | Berryville City, Arkansas     | 0.1767673815% |
| AR46 | Bethel Heights City, Arkansas | 0.0550911920% |

**Allocations are subject to change pursuant to a State-Subdivision  
Agreement, Allocation Statute, Statutory Trust, or voluntary redistribution.**

|      |                                 |               |
|------|---------------------------------|---------------|
| AR47 | Big Flat Town, Arkansas         | 0.0005552148% |
| AR48 | Bigelow Town, Arkansas          | 0.0028351731% |
| AR49 | Biggers Town, Arkansas          | 0.0002571446% |
| AR50 | Birdsong Town, Arkansas         | 0.0001210597% |
| AR51 | Black Oak Town, Arkansas        | 0.0003079439% |
| AR52 | Black Rock City, Arkansas       | 0.0020552966% |
| AR53 | Black Springs Town, Arkansas    | 0.0007714338% |
| AR54 | Blevins City, Arkansas          | 0.0042289340% |
| AR55 | Blue Eye Town, Arkansas         | 0.0007084713% |
| AR56 | Blue Mountain Town, Arkansas    | 0.0023457827% |
| AR57 | Bluff City Town, Arkansas       | 0.0001956131% |
| AR58 | Blytheville City, Arkansas      | 0.3444881956% |
| AR59 | Bodcaw Town, Arkansas           | 0.0004892473% |
| AR60 | Bonanza City, Arkansas          | 0.0271534397% |
| AR61 | Bono City, Arkansas             | 0.0166311169% |
| AR62 | Boone County, Arkansas          | 0.6844345049% |
| AR63 | Booneville City, Arkansas       | 0.2395670446% |
| AR64 | Bradford City, Arkansas         | 0.0196136795% |
| AR65 | Bradley City, Arkansas          | 0.0127167093% |
| AR66 | Bradley County, Arkansas        | 0.0903557767% |
| AR67 | Branch City, Arkansas           | 0.0001595527% |
| AR68 | Briarcliff City, Arkansas       | 0.0001841653% |
| AR69 | Brinkley City, Arkansas         | 0.0788794288% |
| AR70 | Brookland City, Arkansas        | 0.0336729211% |
| AR71 | Bryant City, Arkansas           | 1.0536173112% |
| AR72 | Buckner City, Arkansas          | 0.0065180504% |
| AR73 | Bull Shoals City, Arkansas      | 0.0692543217% |
| AR74 | Burdette Town, Arkansas         | 0.0001210597% |
| AR75 | Cabot City, Arkansas            | 0.9626014299% |
| AR76 | Caddo Valley Town, Arkansas     | 0.0447599031% |
| AR77 | Caldwell Town, Arkansas         | 0.0042239256% |
| AR78 | Cale Town, Arkansas             | 0.0007827384% |
| AR79 | Calhoun County, Arkansas        | 0.1397959405% |
| AR80 | Calico Rock City, Arkansas      | 0.0024459503% |
| AR81 | Calion City, Arkansas           | 0.0029361993% |
| AR82 | Camden City, Arkansas           | 0.4098542963% |
| AR83 | Cammack Village City, Arkansas  | 0.0112054660% |
| AR84 | Campbell Station City, Arkansas | 0.0043090681% |
| AR85 | Caraway City, Arkansas          | 0.0225855098% |
| AR86 | Carlisle City, Arkansas         | 0.1468534652% |
| AR87 | Carroll County, Arkansas        | 0.5928260605% |
| AR88 | Carthage City, Arkansas         | 0.0016610654% |
| AR89 | Casa Town, Arkansas             | 0.0015121018% |
| AR90 | Cash Town, Arkansas             | 0.0012319187% |
| AR91 | Caulksville Town, Arkansas      | 0.0006928738% |
| AR92 | Cave City, Arkansas             | 0.0850463202% |



**Allocations are subject to change pursuant to a State-Subdivision  
Agreement, Allocation Statute, Statutory Trust, or voluntary redistribution.**

|       |                                 |               |
|-------|---------------------------------|---------------|
| AR93  | Cave Springs City, Arkansas     | 0.0320796835% |
| AR94  | Cedarville City, Arkansas       | 0.0178802072% |
| AR95  | Centerton City, Arkansas        | 0.1131077079% |
| AR96  | Central City Town, Arkansas     | 0.0174268772% |
| AR97  | Charleston City, Arkansas       | 0.0410054775% |
| AR98  | Cherokee Village City, Arkansas | 0.2125413902% |
| AR99  | Cherry Valley City, Arkansas    | 0.0081466329% |
| AR100 | Chester Town, Arkansas          | 0.0004361585% |
| AR101 | Chicot County, Arkansas         | 0.2832352637% |
| AR102 | Chidester City, Arkansas        | 0.0007419559% |
| AR103 | Clarendon City, Arkansas        | 0.0270484068% |
| AR104 | Clark County, Arkansas          | 0.3342708117% |
| AR105 | Clarksville City, Arkansas      | 0.2458837581% |
| AR106 | Clay County, Arkansas           | 0.0481079345% |
| AR107 | Cleburne County, Arkansas       | 0.3503158049% |
| AR108 | Cleveland County, Arkansas      | 0.1143679597% |
| AR109 | Clinton City, Arkansas          | 0.0824034689% |
| AR110 | Coal Hill City, Arkansas        | 0.1328713526% |
| AR111 | Colt City, Arkansas             | 0.0085205444% |
| AR112 | Columbia County, Arkansas       | 0.0678054686% |
| AR113 | Concord Town, Arkansas          | 0.0150785188% |
| AR114 | Conway City, Arkansas           | 2.0922743015% |
| AR115 | Conway County, Arkansas         | 0.5138971203% |
| AR116 | Corning City, Arkansas          | 0.0191809554% |
| AR117 | Cotter City, Arkansas           | 0.0233925747% |
| AR118 | Cotton Plant City, Arkansas     | 0.0024986099% |
| AR119 | Cove Town, Arkansas             | 0.0001777260% |
| AR120 | Coy Town, Arkansas              | 0.0078196572% |
| AR121 | Craighead County, Arkansas      | 0.9265189050% |
| AR122 | Crawford County, Arkansas       | 0.9565887967% |
| AR123 | Crawfordsville Town, Arkansas   | 0.0037229444% |
| AR124 | Crittenden County, Arkansas     | 0.4864689351% |
| AR125 | Cross County, Arkansas          | 0.3114968436% |
| AR126 | Crossett City, Arkansas         | 0.2482926464% |
| AR127 | Cushman City, Arkansas          | 0.0031235127% |
| AR128 | Daisy Town, Arkansas            | 0.0019036142% |
| AR129 | Dallas County, Arkansas         | 0.1170103816% |
| AR130 | Damascus Town, Arkansas         | 0.0328833141% |
| AR131 | Danville City, Arkansas         | 0.0554598088% |
| AR132 | Dardanelle City, Arkansas       | 0.1270318663% |
| AR133 | Datto Town, Arkansas            | 0.0002041989% |
| AR134 | De Queen City, Arkansas         | 0.1825177187% |
| AR135 | De Valls Bluff City, Arkansas   | 0.0153369512% |
| AR136 | Decatur City, Arkansas          | 0.0461206088% |
| AR137 | Delaplaine Town, Arkansas       | 0.0012409338% |
| AR138 | Delight City, Arkansas          | 0.0019036142% |

**Allocations are subject to change pursuant to a State-Subdivision  
Agreement, Allocation Statute, Statutory Trust, or voluntary redistribution.**

|       |                               |               |
|-------|-------------------------------|---------------|
| AR139 | Dell Town, Arkansas           | 0.0049627334% |
| AR140 | Denning Town, Arkansas        | 0.0066893371% |
| AR141 | Dermott City, Arkansas        | 0.0098811069% |
| AR142 | Des Arc City, Arkansas        | 0.0461902968% |
| AR143 | Desha County, Arkansas        | 0.1880442527% |
| AR144 | Dewitt City, Arkansas         | 0.0561472449% |
| AR145 | Diamond City, Arkansas        | 0.0067481498% |
| AR146 | Diaz City, Arkansas           | 0.0144799456% |
| AR147 | Dierks City, Arkansas         | 0.0109843817% |
| AR148 | Donaldson Town, Arkansas      | 0.0097288521% |
| AR149 | Dover City, Arkansas          | 0.0357561215% |
| AR150 | Drew County, Arkansas         | 0.4312385101% |
| AR151 | Dumas City, Arkansas          | 0.0345209116% |
| AR152 | Dyer City, Arkansas           | 0.0039248537% |
| AR153 | Dyess Town, Arkansas          | 0.0004842389% |
| AR154 | Earle City, Arkansas          | 0.0169920066% |
| AR155 | East Camden Town, Arkansas    | 0.0077825952% |
| AR156 | Edmondson Town, Arkansas      | 0.0080664988% |
| AR157 | Egypt Town, Arkansas          | 0.0007186312% |
| AR158 | El Dorado City, Arkansas      | 0.7549722601% |
| AR159 | Elaine City, Arkansas         | 0.0061272536% |
| AR160 | Elkins City, Arkansas         | 0.0584820092% |
| AR161 | Elm Springs City, Arkansas    | 0.0169270407% |
| AR162 | Emerson Town, Arkansas        | 0.0007712907% |
| AR163 | Emmet City, Arkansas          | 0.0006732695% |
| AR164 | England City, Arkansas        | 0.1277733929% |
| AR165 | Enola Town, Arkansas          | 0.0166283981% |
| AR166 | Etowah Town, Arkansas         | 0.0016945500% |
| AR167 | Eudora City, Arkansas         | 0.0090127967% |
| AR168 | Eureka Springs City, Arkansas | 0.3891361972% |
| AR169 | Evening Shade City, Arkansas  | 0.0112877465% |
| AR170 | Everton Town, Arkansas        | 0.0023825585% |
| AR171 | Fairfield Bay City, Arkansas  | 0.0994183710% |
| AR172 | Fargo Town, Arkansas          | 0.0003540210% |
| AR173 | Farmington City, Arkansas     | 0.0908450240% |
| AR174 | Faulkner County, Arkansas     | 1.0072116540% |
| AR175 | Fayetteville City, Arkansas   | 2.1103658624% |
| AR176 | Felsenthal Town, Arkansas     | 0.0017181610% |
| AR177 | Fifty-Six City, Arkansas      | 0.0004614866% |
| AR178 | Fisher City, Arkansas         | 0.0019605666% |
| AR179 | Flippin City, Arkansas        | 0.0956901320% |
| AR180 | Fordyce City, Arkansas        | 0.0545063561% |
| AR181 | Foreman City, Arkansas        | 0.0020583016% |
| AR182 | Forrest City, Arkansas        | 0.2961090931% |
| AR183 | Fort Smith City, Arkansas     | 3.8434930088% |
| AR184 | Fouke City, Arkansas          | 0.0054372418% |

**Allocations are subject to change pursuant to a State-Subdivision  
Agreement, Allocation Statute, Statutory Trust, or voluntary redistribution.**

|       |                                  |               |
|-------|----------------------------------|---------------|
| AR185 | Fountain Hill Town, Arkansas     | 0.0007150537% |
| AR186 | Fountain Lake Town, Arkansas     | 0.0028270166% |
| AR187 | Fourche Town, Arkansas           | 0.0009659021% |
| AR188 | Franklin County, Arkansas        | 0.5981687154% |
| AR189 | Franklin Town, Arkansas          | 0.0147063245% |
| AR190 | Fredonia (Biscoe) Town, Arkansas | 0.0078030580% |
| AR191 | Friendship Town, Arkansas        | 0.0051302995% |
| AR192 | Fulton County, Arkansas          | 0.4958178657% |
| AR193 | Fulton Town, Arkansas            | 0.0066352466% |
| AR194 | Garfield Town, Arkansas          | 0.0074476060% |
| AR195 | Garland County, Arkansas         | 1.7344021372% |
| AR196 | Garland Town, Arkansas           | 0.0002891982% |
| AR197 | Garner Town, Arkansas            | 0.0077934705% |
| AR198 | Gassville City, Arkansas         | 0.0727563250% |
| AR199 | Gateway Town, Arkansas           | 0.0062878080% |
| AR200 | Gentry City, Arkansas            | 0.0904861377% |
| AR201 | Georgetown, Arkansas             | 0.0040265954% |
| AR202 | Gilbert Town, Arkansas           | 0.0024831554% |
| AR203 | Gillett City, Arkansas           | 0.0114616089% |
| AR204 | Gillham Town, Arkansas           | 0.0013801668% |
| AR205 | Gilmore City, Arkansas           | 0.0000954454% |
| AR206 | Glenwood City, Arkansas          | 0.0480021861% |
| AR207 | Goshen Town, Arkansas            | 0.0031660124% |
| AR208 | Gosnell City, Arkansas           | 0.0272347186% |
| AR209 | Gould City, Arkansas             | 0.0171248002% |
| AR210 | Grady City, Arkansas             | 0.0313103962% |
| AR211 | Grannis City, Arkansas           | 0.0009242610% |
| AR212 | Grant County, Arkansas           | 0.2664481715% |
| AR213 | Gravette City, Arkansas          | 0.0803454535% |
| AR214 | Green Forest City, Arkansas      | 0.1176088116% |
| AR215 | Greenbrier City, Arkansas        | 0.0720066419% |
| AR216 | Greene County, Arkansas          | 0.5298528213% |
| AR217 | Greenland City, Arkansas         | 0.0237445924% |
| AR218 | Greenway City, Arkansas          | 0.0004757962% |
| AR219 | Greenwood City, Arkansas         | 0.2310067194% |
| AR220 | Greers Ferry City, Arkansas      | 0.0499860774% |
| AR221 | Griffithville Town, Arkansas     | 0.0045461792% |
| AR222 | Grubbs City, Arkansas            | 0.0056885194% |
| AR223 | Guion Town, Arkansas             | 0.0188333737% |
| AR224 | Gum Springs Town, Arkansas       | 0.0030512489% |
| AR225 | Gurdon City, Arkansas            | 0.0633258293% |
| AR226 | Guy City, Arkansas               | 0.0155481618% |
| AR227 | Hackett City, Arkansas           | 0.0171567108% |
| AR228 | Hamburg City, Arkansas           | 0.0524650830% |
| AR229 | Hampton City, Arkansas           | 0.0149258347% |
| AR230 | Hardy City, Arkansas             | 0.0225704847% |

**Allocations are subject to change pursuant to a State-Subdivision  
Agreement, Allocation Statute, Statutory Trust, or voluntary redistribution.**

|       |                                   |               |
|-------|-----------------------------------|---------------|
| AR231 | Harrell Town, Arkansas            | 0.0015608978% |
| AR232 | Harrisburg City, Arkansas         | 0.0610374284% |
| AR233 | Harrison City, Arkansas           | 0.7509041666% |
| AR234 | Hartford City, Arkansas           | 0.0079703379% |
| AR235 | Hartman City, Arkansas            | 0.0041808536% |
| AR236 | Haskell City, Arkansas            | 0.0719017520% |
| AR237 | Hatfield Town, Arkansas           | 0.0003119506% |
| AR238 | Havana City, Arkansas             | 0.0028832535% |
| AR239 | Haynes Town, Arkansas             | 0.0021807923% |
| AR240 | Hazen City, Arkansas              | 0.0648458015% |
| AR241 | Heber Springs City, Arkansas      | 0.3767547633% |
| AR242 | Hector Town, Arkansas             | 0.0046732490% |
| AR243 | Helena-West Helena City, Arkansas | 0.1739214762% |
| AR244 | Hempstead County, Arkansas        | 0.2734659153% |
| AR245 | Hermitage City, Arkansas          | 0.0121839606% |
| AR246 | Hickory Ridge City, Arkansas      | 0.0037770349% |
| AR247 | Higden Town, Arkansas             | 0.0085654767% |
| AR248 | Higginson Town, Arkansas          | 0.0151972889% |
| AR249 | Highfill Town, Arkansas           | 0.0156011076% |
| AR250 | Highland City, Arkansas           | 0.0298718460% |
| AR251 | Hindsville Town, Arkansas         | 0.0033816590% |
| AR252 | Holland City, Arkansas            | 0.0148864831% |
| AR253 | Holly Grove City, Arkansas        | 0.0044608936% |
| AR254 | Hope City, Arkansas               | 0.2248866206% |
| AR255 | Horatio City, Arkansas            | 0.0029417800% |
| AR256 | Horseshoe Bend City, Arkansas     | 0.1112109623% |
| AR257 | Horseshoe Lake Town, Arkansas     | 0.0014319677% |
| AR258 | Hot Spring County, Arkansas       | 0.4782149797% |
| AR259 | Hot Springs City, Arkansas        | 3.5617977507% |
| AR260 | Houston Town, Arkansas            | 0.0052922849% |
| AR261 | Howard County, Arkansas           | 0.1730249760% |
| AR262 | Hoxie City, Arkansas              | 0.0120318489% |
| AR263 | Hughes City, Arkansas             | 0.0113608689% |
| AR264 | Humnoke City, Arkansas            | 0.0148176536% |
| AR265 | Humphrey City, Arkansas           | 0.0142685920% |
| AR266 | Hunter Town, Arkansas             | 0.0001735762% |
| AR267 | Huntington City, Arkansas         | 0.0062142563% |
| AR268 | Huntsville City, Arkansas         | 0.0854508543% |
| AR269 | Huttig City, Arkansas             | 0.0090756161% |
| AR270 | Imboden Town, Arkansas            | 0.0007621325% |
| AR271 | Independence County, Arkansas     | 1.0893020276% |
| AR272 | Izard County, Arkansas            | 0.5513048629% |
| AR273 | Jackson County, Arkansas          | 0.1817241049% |
| AR274 | Jacksonport Town, Arkansas        | 0.0050680525% |
| AR275 | Jacksonville City, Arkansas       | 2.6389305280% |
| AR276 | Jasper City, Arkansas             | 0.0070526594% |

**Allocations are subject to change pursuant to a State-Subdivision  
Agreement, Allocation Statute, Statutory Trust, or voluntary redistribution.**

|       |                               |               |
|-------|-------------------------------|---------------|
| AR277 | Jefferson County, Arkansas    | 0.5992841535% |
| AR278 | Jennette Town, Arkansas       | 0.0012409338% |
| AR279 | Jericho Town, Arkansas        | 0.0009641849% |
| AR280 | Jerome Town, Arkansas         | 0.0001957562% |
| AR281 | Johnson City, Arkansas        | 0.1307711237% |
| AR282 | Johnson County, Arkansas      | 0.3131687844% |
| AR283 | Joiner City, Arkansas         | 0.0294738943% |
| AR284 | Jonesboro City, Arkansas      | 2.1740597362% |
| AR285 | Judsonia City, Arkansas       | 0.0470208295% |
| AR286 | Junction City, Arkansas       | 0.0041819983% |
| AR287 | Keiser City, Arkansas         | 0.0065363668% |
| AR288 | Kensett City, Arkansas        | 0.0362397881% |
| AR289 | Kibler City, Arkansas         | 0.0431741065% |
| AR290 | Kingsland City, Arkansas      | 0.0062036672% |
| AR291 | Knobel City, Arkansas         | 0.0009218283% |
| AR292 | Knoxville Town, Arkansas      | 0.0058832739% |
| AR293 | Lafayette County, Arkansas    | 0.0910619584% |
| AR294 | Lafe Town, Arkansas           | 0.0028363178% |
| AR295 | Lagrange Town, Arkansas       | 0.0008239503% |
| AR296 | Lake City, Arkansas           | 0.0259733220% |
| AR297 | Lake View City, Arkansas      | 0.0047133160% |
| AR298 | Lake Village City, Arkansas   | 0.0224886334% |
| AR299 | Lakeview City, Arkansas       | 0.0193402219% |
| AR300 | Lamar City, Arkansas          | 0.1021685446% |
| AR301 | Lavaca City, Arkansas         | 0.0302604964% |
| AR302 | Lawrence County, Arkansas     | 0.4807663922% |
| AR303 | Leachville City, Arkansas     | 0.0232401768% |
| AR304 | Lead Hill Town, Arkansas      | 0.0069168607% |
| AR305 | Lee County, Arkansas          | 0.0989039387% |
| AR306 | Leola Town, Arkansas          | 0.0013687190% |
| AR307 | Lepanto City, Arkansas        | 0.0682260295% |
| AR308 | Leslie City, Arkansas         | 0.0254444370% |
| AR309 | Lewisville City, Arkansas     | 0.0166148039% |
| AR310 | Lincoln City, Arkansas        | 0.0464338472% |
| AR311 | Lincoln County, Arkansas      | 0.1387881111% |
| AR312 | Little Flock City, Arkansas   | 0.0530723850% |
| AR313 | Little River County, Arkansas | 0.3040825791% |
| AR314 | Little Rock City, Arkansas    | 6.7135694892% |
| AR315 | Lockesburg City, Arkansas     | 0.0062672021% |
| AR316 | Logan County, Arkansas        | 0.5058103018% |
| AR317 | London City, Arkansas         | 0.0142372538% |
| AR318 | Lonoke City, Arkansas         | 0.2452247983% |
| AR319 | Lonoke County, Arkansas       | 0.5956462085% |
| AR320 | Louann Town, Arkansas         | 0.0002119261% |
| AR321 | Luxora City, Arkansas         | 0.0119226662% |
| AR322 | Lynn Town, Arkansas           | 0.0001385175% |

**Allocations are subject to change pursuant to a State-Subdivision  
Agreement, Allocation Statute, Statutory Trust, or voluntary redistribution.**

|       |                                |               |
|-------|--------------------------------|---------------|
| AR323 | Madison City, Arkansas         | 0.0058260353% |
| AR324 | Madison County, Arkansas       | 0.3196927018% |
| AR325 | Magazine City, Arkansas        | 0.0318730520% |
| AR326 | Magness Town, Arkansas         | 0.0014179443% |
| AR327 | Magnolia City, Arkansas        | 0.5824169272% |
| AR328 | Malvern City, Arkansas         | 0.3835695961% |
| AR329 | Mammoth Spring City, Arkansas  | 0.0072408314% |
| AR330 | Manila City, Arkansas          | 0.0409124647% |
| AR331 | Mansfield City, Arkansas       | 0.0007997669% |
| AR332 | Marianna City, Arkansas        | 0.0846648246% |
| AR333 | Marie Town, Arkansas           | 0.0009849339% |
| AR334 | Marion City, Arkansas          | 0.1126915829% |
| AR335 | Marion County, Arkansas        | 0.3952336867% |
| AR336 | Marked Tree City, Arkansas     | 0.0992021520% |
| AR337 | Marmaduke City, Arkansas       | 0.0391761304% |
| AR338 | Marvell City, Arkansas         | 0.0610375715% |
| AR339 | Maumelle City, Arkansas        | 0.2572012688% |
| AR340 | Mayflower City, Arkansas       | 0.0608694329% |
| AR341 | Maynard Town, Arkansas         | 0.0013140561% |
| AR342 | McCaskill Town, Arkansas       | 0.0012894435% |
| AR343 | McCrory City, Arkansas         | 0.0147483949% |
| AR344 | McDougal Town, Arkansas        | 0.0001189133% |
| AR345 | McGehee City, Arkansas         | 0.0429993856% |
| AR346 | McNab Town, Arkansas           | 0.0009151028% |
| AR347 | Mcrae City, Arkansas           | 0.0307843730% |
| AR348 | Melbourne City, Arkansas       | 0.0687295865% |
| AR349 | Mena City, Arkansas            | 0.7716866592% |
| AR350 | Menifee Town, Arkansas         | 0.0106144770% |
| AR351 | Midland Town, Arkansas         | 0.0002701664% |
| AR352 | Miller County, Arkansas        | 0.3769094507% |
| AR353 | Mineral Springs City, Arkansas | 0.0133569235% |
| AR354 | Minturn Town, Arkansas         | 0.0002323889% |
| AR355 | Mississippi County, Arkansas   | 0.4561503415% |
| AR356 | Mitchellville City, Arkansas   | 0.0000190318% |
| AR357 | Monette City, Arkansas         | 0.0230987974% |
| AR358 | Monroe County, Arkansas        | 0.0751267203% |
| AR359 | Montgomery County, Arkansas    | 0.2264091685% |
| AR360 | Monticello City, Arkansas      | 0.0526747196% |
| AR361 | Montrose City, Arkansas        | 0.0059883068% |
| AR362 | Moorefield Town, Arkansas      | 0.0009616092% |
| AR363 | Moro Town, Arkansas            | 0.0019858947% |
| AR364 | Morrilton City, Arkansas       | 0.2597150469% |
| AR365 | Morrison Bluff Town, Arkansas  | 0.0001732900% |
| AR366 | Mount Ida City, Arkansas       | 0.0133550632% |
| AR367 | Mount Pleasant Town, Arkansas  | 0.0122294653% |
| AR368 | Mount Vernon Town, Arkansas    | 0.0071675659% |

**Allocations are subject to change pursuant to a State-Subdivision  
Agreement, Allocation Statute, Statutory Trust, or voluntary redistribution.**

|       |                                  |               |
|-------|----------------------------------|---------------|
| AR369 | Mountain Home City, Arkansas     | 0.8447100025% |
| AR370 | Mountain Pine City, Arkansas     | 0.0111311989% |
| AR371 | Mountainburg City, Arkansas      | 0.0505877986% |
| AR372 | Mulberry City, Arkansas          | 0.0839496278% |
| AR373 | Murfreesboro City, Arkansas      | 0.0401878235% |
| AR374 | Nashville City, Arkansas         | 0.1174004630% |
| AR375 | Nevada County, Arkansas          | 0.1042972498% |
| AR376 | Newark City, Arkansas            | 0.0743959259% |
| AR377 | Newport City, Arkansas           | 0.2957024125% |
| AR378 | Newton County, Arkansas          | 0.2538955941% |
| AR379 | Norfork City, Arkansas           | 0.0071735760% |
| AR380 | Norman Town, Arkansas            | 0.0054255078% |
| AR381 | Norphlet City, Arkansas          | 0.0199309247% |
| AR382 | North Little Rock City, Arkansas | 1.6145764729% |
| AR383 | Oak Grove Heights Town, Arkansas | 0.0108133813% |
| AR384 | Oak Grove Town, Arkansas         | 0.0031881924% |
| AR385 | Oakhaven Town, Arkansas          | 0.0008458440% |
| AR386 | Oden Town, Arkansas              | 0.0002086349% |
| AR387 | Ogden City, Arkansas             | 0.0000829960% |
| AR388 | Oil Trough Town, Arkansas        | 0.0018456600% |
| AR389 | O'Kean Town, Arkansas            | 0.0001714297% |
| AR390 | Okolona Town, Arkansas           | 0.0019046158% |
| AR391 | Ola City, Arkansas               | 0.0262882776% |
| AR392 | Omaha Town, Arkansas             | 0.0030405167% |
| AR393 | Oppelo City, Arkansas            | 0.0090335457% |
| AR394 | Osceola City, Arkansas           | 0.2492878833% |
| AR395 | Ouachita County, Arkansas        | 0.2913601460% |
| AR396 | Oxford City, Arkansas            | 0.0264156336% |
| AR397 | Ozan Town, Arkansas              | 0.0011369025% |
| AR398 | Ozark City, Arkansas             | 0.1131238778% |
| AR399 | Palestine City, Arkansas         | 0.0190803585% |
| AR400 | Pangburn City, Arkansas          | 0.0157168727% |
| AR401 | Paragould City, Arkansas         | 1.0056390223% |
| AR402 | Paris City, Arkansas             | 0.1616167421% |
| AR403 | Parkdale City, Arkansas          | 0.0007150537% |
| AR404 | Parkin City, Arkansas            | 0.0145157198% |
| AR405 | Patmos Town, Arkansas            | 0.0012638292% |
| AR406 | Patterson City, Arkansas         | 0.0019780244% |
| AR407 | Pea Ridge City, Arkansas         | 0.1099874863% |
| AR408 | Peach Orchard City, Arkansas     | 0.0002743162% |
| AR409 | Perla Town, Arkansas             | 0.0015089537% |
| AR410 | Perry County, Arkansas           | 0.2411764522% |
| AR411 | Perry Town, Arkansas             | 0.0054813155% |
| AR412 | Perrytown, Arkansas              | 0.0014218079% |
| AR413 | Perryville City, Arkansas        | 0.0413931262% |
| AR414 | Phillips County, Arkansas        | 0.3318178496% |

**Allocations are subject to change pursuant to a State-Subdivision  
Agreement, Allocation Statute, Statutory Trust, or voluntary redistribution.**

|       |                                 |               |
|-------|---------------------------------|---------------|
| AR415 | Piggott City, Arkansas          | 0.3895380125% |
| AR416 | Pike County, Arkansas           | 0.3481536152% |
| AR417 | Pindall Town, Arkansas          | 0.0030350790% |
| AR418 | Pine Bluff City, Arkansas       | 0.9840818047% |
| AR419 | Pineville Town, Arkansas        | 0.0022012551% |
| AR420 | Plainview City, Arkansas        | 0.0125505741% |
| AR421 | Pleasant Plains Town, Arkansas  | 0.0024498139% |
| AR422 | Plumerville City, Arkansas      | 0.0292462276% |
| AR423 | Pocahontas City, Arkansas       | 0.4671181241% |
| AR424 | Poinsett County, Arkansas       | 0.4009911787% |
| AR425 | Polk County, Arkansas           | 0.0691418478% |
| AR426 | Pollard City, Arkansas          | 0.0004521853% |
| AR427 | Pope County, Arkansas           | 0.8568421621% |
| AR428 | Portia Town, Arkansas           | 0.0009455824% |
| AR429 | Portland City, Arkansas         | 0.0081334680% |
| AR430 | Pottsville City, Arkansas       | 0.0356473681% |
| AR431 | Powhatan Town, Arkansas         | 0.0001556891% |
| AR432 | Poyen Town, Arkansas            | 0.0022812461% |
| AR433 | Prairie County, Arkansas        | 0.0903177130% |
| AR434 | Prairie Grove City, Arkansas    | 0.0877670159% |
| AR435 | Prattville Town, Arkansas       | 0.0011406231% |
| AR436 | Prescott City, Arkansas         | 0.0925564594% |
| AR437 | Pulaski County, Arkansas        | 2.3536109191% |
| AR438 | Pyatt Town, Arkansas            | 0.0061435666% |
| AR439 | Quitman City, Arkansas          | 0.0720876345% |
| AR440 | Randolph County, Arkansas       | 0.0533049170% |
| AR441 | Ratcliff City, Arkansas         | 0.0038192484% |
| AR442 | Ravenden Springs Town, Arkansas | 0.0001143342% |
| AR443 | Ravenden Town, Arkansas         | 0.0021246984% |
| AR444 | Rector City, Arkansas           | 0.0056501695% |
| AR445 | Redfield City, Arkansas         | 0.0199888788% |
| AR446 | Reed Town, Arkansas             | 0.0009294125% |
| AR447 | Reyno City, Arkansas            | 0.0001714297% |
| AR448 | Rison City, Arkansas            | 0.0266158258% |
| AR449 | Rockport City, Arkansas         | 0.0466258829% |
| AR450 | Roe Town, Arkansas              | 0.0006297682% |
| AR451 | Rogers City, Arkansas           | 1.7409808606% |
| AR452 | Rondo Town, Arkansas            | 0.0001282146% |
| AR453 | Rose Bud Town, Arkansas         | 0.0201332633% |
| AR454 | Rosston Town, Arkansas          | 0.0012719857% |
| AR455 | Rudy Town, Arkansas             | 0.0043610122% |
| AR456 | Russell Town, Arkansas          | 0.0072738867% |
| AR457 | Russellville City, Arkansas     | 0.9171601007% |
| AR458 | Salem City, Arkansas            | 0.0044962385% |
| AR459 | Salesville City, Arkansas       | 0.0064404921% |
| AR460 | Saline County, Arkansas         | 1.0800200662% |



**Allocations are subject to change pursuant to a State-Subdivision  
Agreement, Allocation Statute, Statutory Trust, or voluntary redistribution.**

|       |                                |               |
|-------|--------------------------------|---------------|
| AR461 | Scott County, Arkansas         | 0.3380405487% |
| AR462 | Scranton City, Arkansas        | 0.0072753177% |
| AR463 | Searcy City, Arkansas          | 0.9880873649% |
| AR464 | Searcy County, Arkansas        | 0.2508049935% |
| AR465 | Sebastian County, Arkansas     | 2.1934833834% |
| AR466 | Sedgwick Town, Arkansas        | 0.0005311746% |
| AR467 | Sevier County, Arkansas        | 0.2613059949% |
| AR468 | Shannon Hills City, Arkansas   | 0.0498163648% |
| AR469 | Sharp County, Arkansas         | 0.2811885530% |
| AR470 | Sheridan City, Arkansas        | 0.2276671308% |
| AR471 | Sherrill Town, Arkansas        | 0.0025761682% |
| AR472 | Sherwood City, Arkansas        | 0.4241829888% |
| AR473 | Shirley Town, Arkansas         | 0.0009145304% |
| AR474 | Sidney Town, Arkansas          | 0.0035774152% |
| AR475 | Siloam Springs City, Arkansas  | 0.7477783644% |
| AR476 | Smackover City, Arkansas       | 0.0008007686% |
| AR477 | Smithville Town, Arkansas      | 0.0001624146% |
| AR478 | South Lead Hill Town, Arkansas | 0.0018313504% |
| AR479 | Sparkman City, Arkansas        | 0.0035065824% |
| AR480 | Springdale City, Arkansas      | 2.0136786333% |
| AR481 | Springtown, Arkansas           | 0.0002924895% |
| AR482 | St Francis County, Arkansas    | 0.2044215163% |
| AR483 | St. Charles Town, Arkansas     | 0.0024664131% |
| AR484 | St. Francis City, Arkansas     | 0.0007137659% |
| AR485 | St. Joe Town, Arkansas         | 0.0076757020% |
| AR486 | St. Paul Town, Arkansas        | 0.0041619648% |
| AR487 | Stamps City, Arkansas          | 0.0180207281% |
| AR488 | Star City, Arkansas            | 0.0564865270% |
| AR489 | Stephens City, Arkansas        | 0.0116586529% |
| AR490 | Stone County, Arkansas         | 0.4282031449% |
| AR491 | Strawberry Town, Arkansas      | 0.0006928738% |
| AR492 | Strong City, Arkansas          | 0.0029361993% |
| AR493 | Stuttgart City, Arkansas       | 0.2203815101% |
| AR494 | Subiaco Town, Arkansas         | 0.0109146937% |
| AR495 | Success Town, Arkansas         | 0.0001784415% |
| AR496 | Sulphur Rock Town, Arkansas    | 0.0032654646% |
| AR497 | Sulphur Springs City, Arkansas | 0.0120908047% |
| AR498 | Summit City, Arkansas          | 0.0074467474% |
| AR499 | Sunset Town, Arkansas          | 0.0016041130% |
| AR500 | Swifton City, Arkansas         | 0.0178930859% |
| AR501 | Taylor City, Arkansas          | 0.0014103602% |
| AR502 | Texarkana City, Arkansas       | 0.7683955804% |
| AR503 | Thornton City, Arkansas        | 0.0022437548% |
| AR504 | Tillar City, Arkansas          | 0.0003265465% |
| AR505 | Tinsman Town, Arkansas         | 0.0003150987% |
| AR506 | Tollette Town, Arkansas        | 0.0032731918% |

**Allocations are subject to change pursuant to a State-Subdivision  
Agreement, Allocation Statute, Statutory Trust, or voluntary redistribution.**

|       |                                   |               |
|-------|-----------------------------------|---------------|
| AR507 | Tontitown City, Arkansas          | 0.0610355681% |
| AR508 | Traskwood City, Arkansas          | 0.0177678764% |
| AR509 | Trumann City, Arkansas            | 0.2319945153% |
| AR510 | Tuckerman City, Arkansas          | 0.0405439909% |
| AR511 | Tull Town, Arkansas               | 0.0030797252% |
| AR512 | Tupelo Town, Arkansas             | 0.0005171511% |
| AR513 | Turrell City, Arkansas            | 0.0090687475% |
| AR514 | Twin Groves Town, Arkansas        | 0.0156102657% |
| AR515 | Tyronza City, Arkansas            | 0.0382955139% |
| AR516 | Ulm Town, Arkansas                | 0.0000897216% |
| AR517 | Union County, Arkansas            | 0.4520045466% |
| AR518 | Valley Springs Town, Arkansas     | 0.0032716177% |
| AR519 | Van Buren City, Arkansas          | 1.7649031789% |
| AR520 | Van Buren County, Arkansas        | 0.3641848711% |
| AR521 | Vandervoort Town, Arkansas        | 0.0000659675% |
| AR522 | Victoria Town, Arkansas           | 0.0005446257% |
| AR523 | Vilonia City, Arkansas            | 0.1035441323% |
| AR524 | Viola Town, Arkansas              | 0.0032700437% |
| AR525 | Wabbaseka Town, Arkansas          | 0.0082530968% |
| AR526 | Waldenburg Town, Arkansas         | 0.0023526513% |
| AR527 | Waldo City, Arkansas              | 0.0028426141% |
| AR528 | Waldron City, Arkansas            | 0.1501465474% |
| AR529 | Walnut Ridge City, Arkansas       | 0.0315460763% |
| AR530 | Ward City, Arkansas               | 0.1482609634% |
| AR531 | Warren City, Arkansas             | 0.1331456688% |
| AR532 | Washington City, Arkansas         | 0.0014218079% |
| AR533 | Washington County, Arkansas       | 2.0141562897% |
| AR534 | Watson City, Arkansas             | 0.0000569524% |
| AR535 | Weiner City, Arkansas             | 0.0115016760% |
| AR536 | Weldon Town, Arkansas             | 0.0015514534% |
| AR537 | West Fork City, Arkansas          | 0.0278779379% |
| AR538 | West Memphis City, Arkansas       | 0.6402086383% |
| AR539 | West Point Town, Arkansas         | 0.0031173596% |
| AR540 | Western Grove Town, Arkansas      | 0.0057204300% |
| AR541 | Wheatley City, Arkansas           | 0.0050976735% |
| AR542 | Whelen Springs Town, Arkansas     | 0.0002381128% |
| AR543 | White County, Arkansas            | 1.0075711127% |
| AR544 | White Hall City, Arkansas         | 0.0551959387% |
| AR545 | Wickes Town, Arkansas             | 0.0001422380% |
| AR546 | Widener Town, Arkansas            | 0.0014565804% |
| AR547 | Wiederkehr Village City, Arkansas | 0.0015955272% |
| AR548 | Williford Town, Arkansas          | 0.0025041906% |
| AR549 | Willisville Town, Arkansas        | 0.0003913692% |
| AR550 | Wilmar City, Arkansas             | 0.0018078825% |
| AR551 | Wilmot City, Arkansas             | 0.0171605744% |
| AR552 | Wilson City, Arkansas             | 0.0038733390% |

**Allocations are subject to change pursuant to a State-Subdivision Agreement, Allocation Statute, Statutory Trust, or voluntary redistribution.**

|       |                             |               |
|-------|-----------------------------|---------------|
| AR553 | Wilton City, Arkansas       | 0.0002323889% |
| AR554 | Winchester Town, Arkansas   | 0.0011094280% |
| AR555 | Winslow City, Arkansas      | 0.0059329284% |
| AR556 | Winthrop City, Arkansas     | 0.0004315794% |
| AR557 | Woodruff County, Arkansas   | 0.2136270641% |
| AR558 | Wooster Town, Arkansas      | 0.0052930004% |
| AR559 | Wrightsville City, Arkansas | 0.0089014675% |
| AR560 | Wynne City, Arkansas        | 0.1541190523% |
| AR561 | Yell County, Arkansas       | 0.5032932325% |
| AR562 | Yellville City, Arkansas    | 0.0268081476% |
| AR563 | Zinc Town, Arkansas         | 0.0018492375% |

**Allocations are subject to change pursuant to a State-Subdivision  
Agreement, Allocation Statute, Statutory Trust, or voluntary redistribution.**

|      |                                  |               |
|------|----------------------------------|---------------|
| CA1  | Adelanto City, California        | 0.0080406152% |
| CA2  | Agoura Hills City, California    | 0.0048296852% |
| CA3  | Alameda City, California         | 0.0687957240% |
| CA4  | Alameda County, California       | 2.3171117448% |
| CA5  | Albany City, California          | 0.0130032024% |
| CA6  | Alhambra City, California        | 0.0414237122% |
| CA7  | Aliso Viejo City, California     | 0.0137360345% |
| CA8  | Alpine County, California        | 0.0013376945% |
| CA9  | Amador County, California        | 0.2469295604% |
| CA10 | American Canyon City, California | 0.0165139864% |
| CA11 | Anaheim City, California         | 0.5505795138% |
| CA12 | Anderson City, California        | 0.0239988875% |
| CA13 | Antioch City, California         | 0.0364238871% |
| CA14 | Apple Valley Town, California    | 0.0250202025% |
| CA15 | Arcadia City, California         | 0.0323032132% |
| CA16 | Arcata City, California          | 0.0540144110% |
| CA17 | Arroyo Grande City, California   | 0.0240181250% |
| CA18 | Artesia City, California         | 0.0006155675% |
| CA19 | Arvin City, California           | 0.0056013412% |
| CA20 | Atascadero City, California      | 0.0290403594% |
| CA21 | Atwater City, California         | 0.0236302829% |
| CA22 | Auburn City, California          | 0.0170270863% |
| CA23 | Avenal City, California          | 0.0067977759% |
| CA24 | Azusa City, California           | 0.0254411432% |
| CA25 | Bakersfield City, California     | 0.2108141707% |
| CA26 | Baldwin Park City, California    | 0.0263665087% |
| CA27 | Banning City, California         | 0.0173571525% |
| CA28 | Barstow City, California         | 0.0147274861% |
| CA29 | Beaumont City, California        | 0.0206488546% |
| CA30 | Bell City, California            | 0.0082990762% |
| CA31 | Bell Gardens City, California    | 0.0137907495% |
| CA32 | Bellflower City, California      | 0.0017478033% |
| CA33 | Belmont City, California         | 0.0204943997% |
| CA34 | Benicia City, California         | 0.0306361343% |
| CA35 | Berkeley City, California        | 0.1507814268% |
| CA36 | Beverly Hills City, California   | 0.0645398168% |
| CA37 | Blythe City, California          | 0.0116685845% |
| CA38 | Brawley City, California         | 0.0106164547% |
| CA39 | Brea City, California            | 0.0855349777% |
| CA40 | Brentwood City, California       | 0.0259827742% |
| CA41 | Buena Park City, California      | 0.0861931119% |
| CA42 | Burbank City, California         | 0.0993184318% |
| CA43 | Burlingame City, California      | 0.0184045562% |
| CA44 | Butte County, California         | 1.6698730593% |
| CA45 | Calabasas City, California       | 0.0059064288% |
| CA46 | Calaveras County, California     | 0.2333016555% |

**Allocations are subject to change pursuant to a State-Subdivision  
Agreement, Allocation Statute, Statutory Trust, or voluntary redistribution.**

|      |                                     |               |
|------|-------------------------------------|---------------|
| CA47 | Calexico City, California           | 0.0184372901% |
| CA48 | California City, California         | 0.0085450399% |
| CA49 | Camarillo City, California          | 0.0015463094% |
| CA50 | Campbell City, California           | 0.0135813100% |
| CA51 | Canyon Lake City, California        | 0.0002129762% |
| CA52 | Capitola City, California           | 0.0202934925% |
| CA53 | Carlsbad City, California           | 0.1267504081% |
| CA54 | Carpinteria City, California        | 0.0010786309% |
| CA55 | Carson City, California             | 0.0192814236% |
| CA56 | Cathedral City, California          | 0.0667982142% |
| CA57 | Ceres City, California              | 0.0410557736% |
| CA58 | Cerritos City, California           | 0.0047883080% |
| CA59 | Chico City, California              | 0.2147613426% |
| CA60 | Chino City, California              | 0.0634542870% |
| CA61 | Chino Hills City, California        | 0.0007702603% |
| CA62 | Chowchilla City, California         | 0.0117436155% |
| CA63 | Chula Vista City, California        | 0.1875126219% |
| CA64 | Citrus Heights City, California     | 0.0561432052% |
| CA65 | Claremont City, California          | 0.0099641409% |
| CA66 | Clayton City, California            | 0.0021793699% |
| CA67 | Clearlake City, California          | 0.0407484815% |
| CA68 | Clovis City, California             | 0.0646982524% |
| CA69 | Coachella City, California          | 0.0208805131% |
| CA70 | Coalinga City, California           | 0.0118909812% |
| CA71 | Colton City, California             | 0.0305802457% |
| CA72 | Colusa County, California           | 0.0645681893% |
| CA73 | Commerce City, California           | 0.0003582485% |
| CA74 | Compton City, California            | 0.0436639822% |
| CA75 | Concord City, California            | 0.0551012888% |
| CA76 | Contra Costa County, California     | 2.0883105647% |
| CA77 | Corcoran City, California           | 0.0129144689% |
| CA78 | Corona City, California             | 0.1456442433% |
| CA79 | Coronado City, California           | 0.0433287141% |
| CA80 | Costa Mesa City, California         | 0.1231657826% |
| CA81 | Covina City, California             | 0.0276460785% |
| CA82 | Cudahy City, California             | 0.0007265676% |
| CA83 | Culver City, California             | 0.0542840529% |
| CA84 | Cupertino City, California          | 0.0080632149% |
| CA85 | Cypress City, California            | 0.0328115076% |
| CA86 | Daly City, California               | 0.0439049185% |
| CA87 | Dana Point City, California         | 0.0006708852% |
| CA88 | Danville Town, California           | 0.0099247461% |
| CA89 | Davis City, California              | 0.0545074645% |
| CA90 | Del Norte County, California        | 0.1297217340% |
| CA91 | Delano City, California             | 0.0300821172% |
| CA92 | Desert Hot Springs City, California | 0.0241834278% |

**Allocations are subject to change pursuant to a State-Subdivision Agreement, Allocation Statute, Statutory Trust, or voluntary redistribution.**

|       |  |               |
|-------|--|---------------|
| CA93  | Diamond Bar City, California                     | 0.0008436260% |
| CA94  | Dinuba City, California                          | 0.0141078110% |
| CA95  | Dixon City, California                           | 0.0157875932% |
| CA96  | Downey City, California                          | 0.0518823181% |
| CA97  | Duarte City, California                          | 0.0032897513% |
| CA98  | Dublin City, California                          | 0.0323900911% |
| CA99  | East Palo Alto City, California                  | 0.0125461339% |
| CA100 | Eastvale City, California                        | 0.0003306689% |
| CA101 | El Cajon City, California                        | 0.1126451663% |
| CA102 | El Centro City, California                       | 0.1571606408% |
| CA103 | El Cerrito City, California                      | 0.0228070521% |
| CA104 | El Dorado County, California                     | 0.7628798074% |
| CA105 | El Monte City, California                        | 0.0304948586% |
| CA106 | El Paso De Robles (Paso Robles) City, California | 0.0426476788% |
| CA107 | El Segundo City, California                      | 0.0323395471% |
| CA108 | Elk Grove City, California                       | 0.1287424148% |
| CA109 | Emeryville City, California                      | 0.0224147059% |
| CA110 | Encinitas City, California                       | 0.0602545379% |
| CA111 | Escondido City, California                       | 0.1438494168% |
| CA112 | Eureka City, California                          | 0.1162748009% |
| CA113 | Exeter City, California                          | 0.0039189263% |
| CA114 | Fairfield City, California                       | 0.1082698694% |
| CA115 | Farmersville City, California                    | 0.0033636086% |
| CA116 | Fillmore City, California                        | 0.0024493289% |
| CA117 | Folsom City, California                          | 0.1074891735% |
| CA118 | Fontana City, California                         | 0.1110712457% |
| CA119 | Fortuna City, California                         | 0.0321969551% |
| CA120 | Foster City, California                          | 0.0200409630% |
| CA121 | Fountain Valley City, California                 | 0.0550184551% |
| CA122 | Fremont City, California                         | 0.1072139174% |
| CA123 | Fresno City, California                          | 0.3946266471% |
| CA124 | Fresno County, California                        | 1.8952186144% |
| CA125 | Fullerton City, California                       | 0.1362988736% |
| CA126 | Galt City, California                            | 0.0173391204% |
| CA127 | Garden Grove City, California                    | 0.2114521952% |
| CA128 | Gardena City, California                         | 0.0335535223% |
| CA129 | Gilroy City, California                          | 0.0244807126% |
| CA130 | Glendale City, California                        | 0.1648905859% |
| CA131 | Glendora City, California                        | 0.0162177007% |
| CA132 | Glenn County, California                         | 0.1138173202% |
| CA133 | Goleta City, California                          | 0.0034947026% |
| CA134 | Grand Terrace City, California                   | 0.0061605126% |
| CA135 | Grass Valley City, California                    | 0.0238666834% |
| CA136 | Greenfield City, California                      | 0.0060998821% |
| CA137 | Grover Beach City, California                    | 0.0166359295% |

**Allocations are subject to change pursuant to a State-Subdivision  
Agreement, Allocation Statute, Statutory Trust, or voluntary redistribution.**

|       |                                       |               |
|-------|---------------------------------------|---------------|
| CA138 | Half Moon Bay City, California        | 0.0038179493% |
| CA139 | Hanford City, California              | 0.0272737786% |
| CA140 | Hawaiian Gardens City, California     | 0.0048932656% |
| CA141 | Hawthorne City, California            | 0.0492091493% |
| CA142 | Hayward City, California              | 0.1165823151% |
| CA143 | Healdsburg City, California           | 0.0322071527% |
| CA144 | Hemet City, California                | 0.0508926268% |
| CA145 | Hercules City, California             | 0.0094435395% |
| CA146 | Hermosa Beach City, California        | 0.0175326053% |
| CA147 | Hesperia City, California             | 0.0351740062% |
| CA148 | Highland City, California             | 0.0035070571% |
| CA149 | Hillsborough Town, California         | 0.0132756672% |
| CA150 | Hollister City, California            | 0.0271914840% |
| CA151 | Humboldt County, California           | 1.0332729841% |
| CA152 | Huntington Beach City, California     | 0.2455375315% |
| CA153 | Huntington Park City, California      | 0.0230051045% |
| CA154 | Imperial Beach City, California       | 0.0142713058% |
| CA155 | Imperial City, California             | 0.0058874134% |
| CA156 | Imperial County, California           | 0.2596518766% |
| CA157 | Indio City, California                | 0.0552361256% |
| CA158 | Inglewood City, California            | 0.0590249412% |
| CA159 | Inyo County, California               | 0.0764176347% |
| CA160 | Irvine City, California               | 0.1378869091% |
| CA161 | Jurupa Valley City, California        | 0.0010854029% |
| CA162 | Kerman City, California               | 0.0051323940% |
| CA163 | Kern County, California               | 2.5107708914% |
| CA164 | King City, California                 | 0.0045077390% |
| CA165 | Kings County, California              | 0.2912053674% |
| CA166 | Kingsburg City, California            | 0.0079843460% |
| CA167 | La Cañada Flintridge City, California | 0.0030849110% |
| CA168 | La Habra City, California             | 0.0593706924% |
| CA169 | La Mesa City, California              | 0.0550261628% |
| CA170 | La Mirada City, California            | 0.0098420234% |
| CA171 | La Palma City, California             | 0.0115153508% |
| CA172 | La Puente City, California            | 0.0015681795% |
| CA173 | La Quinta City, California            | 0.0623482352% |
| CA174 | La Verne City, California             | 0.0234299467% |
| CA175 | Lafayette City, California            | 0.0055538898% |
| CA176 | Laguna Beach City, California         | 0.0471335159% |
| CA177 | Laguna Hills City, California         | 0.0139313591% |
| CA178 | Laguna Niguel City, California        | 0.0008534589% |
| CA179 | Laguna Woods City, California         | 0.0007897674% |
| CA180 | Lake County, California               | 0.7897576873% |
| CA181 | Lake Elsinore City, California        | 0.0208674291% |
| CA182 | Lake Forest City, California          | 0.0122159407% |
| CA183 | Lakeport City, California             | 0.0213147440% |

**Allocations are subject to change pursuant to a State-Subdivision  
Agreement, Allocation Statute, Statutory Trust, or voluntary redistribution.**

|       |                                  |                |
|-------|----------------------------------|----------------|
| CA184 | Lakewood City, California        | 0.0048236269%  |
| CA185 | Lancaster City, California       | 0.0446054926%  |
| CA186 | Larkspur City, California        | 0.0150450552%  |
| CA187 | Lassen County, California        | 0.3174452703%  |
| CA188 | Lathrop City, California         | 0.0090970905%  |
| CA189 | Lawndale City, California        | 0.0021393565%  |
| CA190 | Lemon Grove City, California     | 0.0221898034%  |
| CA191 | Lemoore City, California         | 0.0159151506%  |
| CA192 | Lincoln City, California         | 0.0308399279%  |
| CA193 | Lindsay City, California         | 0.0068901728%  |
| CA194 | Livermore City, California       | 0.0539032682%  |
| CA195 | Livingston City, California      | 0.0055356197%  |
| CA196 | Lodi City, California            | 0.0530271938%  |
| CA197 | Loma Linda City, California      | 0.0085901283%  |
| CA198 | Lomita City, California          | 0.0038538551%  |
| CA199 | Lompoc City, California          | 0.0469819633%  |
| CA200 | Long Beach City, California      | 0.4360787318%  |
| CA201 | Los Alamitos City, California    | 0.0083477805%  |
| CA202 | Los Altos City, California       | 0.0124694218%  |
| CA203 | Los Angeles City, California     | 2.6976769698%  |
| CA204 | Los Angeles County, California   | 13.8854516899% |
| CA205 | Los Banos City, California       | 0.0199257760%  |
| CA206 | Los Gatos Town, California       | 0.0124551008%  |
| CA207 | Lynwood City, California         | 0.0162106433%  |
| CA208 | Madera City, California          | 0.0384219997%  |
| CA209 | Madera County, California        | 0.3470859723%  |
| CA210 | Malibu City, California          | 0.0023250386%  |
| CA211 | Manhattan Beach City, California | 0.0314545280%  |
| CA212 | Manteca City, California         | 0.0535068303%  |
| CA213 | Marin County, California         | 0.6196428338%  |
| CA214 | Marina City, California          | 0.0173871744%  |
| CA215 | Mariposa County, California      | 0.0837565181%  |
| CA216 | Martinez City, California        | 0.0118968492%  |
| CA217 | Marysville City, California      | 0.0135235182%  |
| CA218 | Maywood City, California         | 0.0042867855%  |
| CA219 | McFarland City, California       | 0.0030938240%  |
| CA220 | Mendocino County, California     | 0.4618719225%  |
| CA221 | Mendota City, California         | 0.0023387253%  |
| CA222 | Menifee City, California         | 0.0314805057%  |
| CA223 | Menlo Park City, California      | 0.0152284694%  |
| CA224 | Merced City, California          | 0.0604217597%  |
| CA225 | Merced County, California        | 0.5513809379%  |
| CA226 | Mill Valley City, California     | 0.0203185028%  |
| CA227 | Millbrae City, California        | 0.0127698310%  |
| CA228 | Milpitas City, California        | 0.0359710690%  |
| CA229 | Mission Viejo City, California   | 0.0141839997%  |



**Allocations are subject to change pursuant to a State-Subdivision  
Agreement, Allocation Statute, Statutory Trust, or voluntary redistribution.**

|       |                                       |               |
|-------|---------------------------------------|---------------|
| CA230 | Modesto City, California              | 0.2158290940% |
| CA231 | Modoc County, California              | 0.0678735622% |
| CA232 | Mono County, California               | 0.0276582585% |
| CA233 | Monrovia City, California             | 0.0307027280% |
| CA234 | Montclair City, California            | 0.0388647471% |
| CA235 | Montebello City, California           | 0.0302455961% |
| CA236 | Monterey City, California             | 0.0406069679% |
| CA237 | Monterey County, California           | 0.9208810768% |
| CA238 | Monterey Park City, California        | 0.0309701496% |
| CA239 | Moorpark City, California             | 0.0081253680% |
| CA240 | Moraga Town, California               | 0.0037405712% |
| CA241 | Moreno Valley City, California        | 0.1363856087% |
| CA242 | Morgan Hill City, California          | 0.0150367924% |
| CA243 | Morro Bay City, California            | 0.0194172278% |
| CA244 | Mountain View City, California        | 0.0403732952% |
| CA245 | Murrieta City, California             | 0.0475523474% |
| CA246 | Napa City, California                 | 0.0775574195% |
| CA247 | Napa County, California               | 0.2977848225% |
| CA248 | National City, California             | 0.0792489536% |
| CA249 | Nevada County, California             | 0.4437006266% |
| CA250 | Newark City, California               | 0.0262578400% |
| CA251 | Newman City, California               | 0.0056667930% |
| CA252 | Newport Beach City, California        | 0.1773838603% |
| CA253 | Norco City, California                | 0.0162343848% |
| CA254 | Norwalk City, California              | 0.0311568467% |
| CA255 | Novato City, California               | 0.0277308629% |
| CA256 | Oakdale City, California              | 0.0175587733% |
| CA257 | Oakland City, California              | 0.4833072774% |
| CA258 | Oakley City, California               | 0.0095829439% |
| CA259 | Oceanside City, California            | 0.2115669857% |
| CA260 | Ontario City, California              | 0.1777223320% |
| CA261 | Orange City, California               | 0.1485700209% |
| CA262 | Orange County, California             | 4.3394270261% |
| CA263 | Orange Cove City, California          | 0.0042957937% |
| CA264 | Orinda City, California               | 0.0046035933% |
| CA265 | Oroville City, California             | 0.0780172317% |
| CA266 | Oxnard City, California               | 0.1546146012% |
| CA267 | Pacific Grove City, California        | 0.0090298307% |
| CA268 | Pacifica City, California             | 0.0157605054% |
| CA269 | Palm Desert City, California          | 0.0823451090% |
| CA270 | Palm Springs City, California         | 0.0759989460% |
| CA271 | Palmdale City, California             | 0.0453461910% |
| CA272 | Palo Alto City, California            | 0.0389822496% |
| CA273 | Palos Verdes Estates City, California | 0.0064069522% |
| CA274 | Paramount City, California            | 0.0110388545% |
| CA275 | Parlier City, California              | 0.0084167531% |

**Allocations are subject to change pursuant to a State-Subdivision  
Agreement, Allocation Statute, Statutory Trust, or voluntary redistribution.**

|       |   |               |
|-------|---|---------------|
| CA276 | Pasadena City, California               | 0.1448543331% |
| CA277 | Patterson City, California              | 0.0152734467% |
| CA278 | Perris City, California                 | 0.0092642488% |
| CA279 | Petaluma City, California               | 0.0805405765% |
| CA280 | Pico Rivera City, California            | 0.0221211004% |
| CA281 | Piedmont City, California               | 0.0137634554% |
| CA282 | Pinole City, California                 | 0.0133816874% |
| CA283 | Pittsburg City, California              | 0.0526516110% |
| CA284 | Placentia City, California              | 0.0285760590% |
| CA285 | Placer County, California               | 1.0391221604% |
| CA286 | Placerville City, California            | 0.0154006075% |
| CA287 | Pleasant Hill City, California          | 0.0128265443% |
| CA288 | Pleasanton City, California             | 0.0669112760% |
| CA289 | Plumas County, California               | 0.2054195413% |
| CA290 | Pomona City, California                 | 0.1100333576% |
| CA291 | Port Hueneme City, California           | 0.0210119084% |
| CA292 | Porterville City, California            | 0.0207339086% |
| CA293 | Poway City, California                  | 0.0616612685% |
| CA294 | Rancho Cordova City, California         | 0.0081653178% |
| CA295 | Rancho Cucamonga City, California       | 0.0831861182% |
| CA296 | Rancho Mirage City, California          | 0.0520153945% |
| CA297 | Rancho Palos Verdes City, California    | 0.0015258031% |
| CA298 | Rancho Santa Margarita City, California | 0.0007600469% |
| CA299 | Red Bluff City, California              | 0.0142101994% |
| CA300 | Redding City, California                | 0.2817191660% |
| CA301 | Redlands City, California               | 0.0566068871% |
| CA302 | Redondo Beach City, California          | 0.0611723543% |
| CA303 | Redwood City, California                | 0.0559270889% |
| CA304 | Reedley City, California                | 0.0119210665% |
| CA305 | Rialto City, California                 | 0.0727822590% |
| CA306 | Richmond City, California               | 0.1449646513% |
| CA307 | Ridgecrest City, California             | 0.0145926969% |
| CA308 | Ripon City, California                  | 0.0125749663% |
| CA309 | Riverbank City, California              | 0.0103408497% |
| CA310 | Riverside City, California              | 0.2662064641% |
| CA311 | Riverside County, California            | 4.5266831219% |
| CA312 | Rocklin City, California                | 0.0754700184% |
| CA313 | Rohnert Park City, California           | 0.0411149610% |
| CA314 | Rosemead City, California               | 0.0034098389% |
| CA315 | Roseville City, California              | 0.1950516830% |
| CA316 | Sacramento City, California             | 0.7166566857% |
| CA317 | Sacramento County, California           | 3.7740806472% |
| CA318 | Salinas City, California                | 0.0937010885% |
| CA319 | San Anselmo Town, California            | 0.0094182279% |
| CA320 | San Benito County, California           | 0.1059231509% |
| CA321 | San Bernardino City, California         | 0.1763886658% |

**Allocations are subject to change pursuant to a State-Subdivision  
Agreement, Allocation Statute, Statutory Trust, or voluntary redistribution.**

|       |  |               |
|-------|--|---------------|
| CA322 | San Bernardino County, California              | 3.2559161555% |
| CA323 | San Bruno City, California                     | 0.0207725105% |
| CA324 | San Buenaventura (Ventura) City,<br>California | 0.0847248626% |
| CA325 | San Carlos City, California                    | 0.0131386259% |
| CA326 | San Clemente City, California                  | 0.0082288824% |
| CA327 | San Diego City, California                     | 1.9627490739% |
| CA328 | San Diego County, California                   | 5.6818161190% |
| CA329 | San Dimas City, California                     | 0.0026560247% |
| CA330 | San Fernando City, California                  | 0.0126494263% |
| CA331 | San Francisco City, California                 | 3.0072582513% |
| CA332 | San Gabriel City, California                   | 0.0178242442% |
| CA333 | San Jacinto City, California                   | 0.0103683341% |
| CA334 | San Joaquin County, California                 | 1.6732273743% |
| CA335 | San Jose City, California                      | 0.2920498815% |
| CA336 | San Juan Capistrano City, California           | 0.0079040656% |
| CA337 | San Leandro City, California                   | 0.0387629931% |
| CA338 | San Luis Obispo City, California               | 0.0769605978% |
| CA339 | San Luis Obispo County, California             | 0.8319426358% |
| CA340 | San Marcos City, California                    | 0.0885504562% |
| CA341 | San Marino City, California                    | 0.0089035421% |
| CA342 | San Mateo City, California                     | 0.0513806053% |
| CA343 | San Mateo County, California                   | 1.0886812637% |
| CA344 | San Pablo City, California                     | 0.0179586052% |
| CA345 | San Rafael City, California                    | 0.0880586555% |
| CA346 | San Ramon City, California                     | 0.0212919065% |
| CA347 | Sanger City, California                        | 0.0176325038% |
| CA348 | Santa Ana City, California                     | 0.4984377514% |
| CA349 | Santa Barbara City, California                 | 0.1212083812% |
| CA350 | Santa Barbara County, California               | 1.1351865563% |
| CA351 | Santa Clara City, California                   | 0.0663293780% |
| CA352 | Santa Clara County, California                 | 2.3902526488% |
| CA353 | Santa Clarita City, California                 | 0.0214974604% |
| CA354 | Santa Cruz City, California                    | 0.1424197376% |
| CA355 | Santa Cruz County, California                  | 0.7777323134% |
| CA356 | Santa Fe Springs City, California              | 0.0310730772% |
| CA357 | Santa Maria City, California                   | 0.0578177221% |
| CA358 | Santa Monica City, California                  | 0.1566762783% |
| CA359 | Santa Paula City, California                   | 0.0143666526% |
| CA360 | Santa Rosa City, California                    | 0.1832885446% |
| CA361 | Santee City, California                        | 0.0323856346% |
| CA362 | Saratoga City, California                      | 0.0041222757% |
| CA363 | Scotts Valley City, California                 | 0.0152663892% |
| CA364 | Seal Beach City, California                    | 0.0200159844% |
| CA365 | Seaside City, California                       | 0.0231393228% |
| CA366 | Selma City, California                         | 0.0153877773% |

**Allocations are subject to change pursuant to a State-Subdivision  
Agreement, Allocation Statute, Statutory Trust, or voluntary redistribution.**

|       |                                      |               |
|-------|--------------------------------------|---------------|
| CA367 | Shafter City, California             | 0.0124787630% |
| CA368 | Shasta County, California            | 1.0879294479% |
| CA369 | Shasta Lake City, California         | 0.0038593900% |
| CA370 | Sierra County, California            | 0.0142190648% |
| CA371 | Sierra Madre City, California        | 0.0058690958% |
| CA372 | Signal Hill City, California         | 0.0102416490% |
| CA373 | Simi Valley City, California         | 0.0643155329% |
| CA374 | Siskiyou County, California          | 0.2559528253% |
| CA375 | Solana Beach City, California        | 0.0167194452% |
| CA376 | Solano County, California            | 0.7608447107% |
| CA377 | Soledad City, California             | 0.0073442915% |
| CA378 | Sonoma City, California              | 0.0221333122% |
| CA379 | Sonoma County, California            | 1.2365787659% |
| CA380 | South El Monte City, California      | 0.0047782214% |
| CA381 | South Gate City, California          | 0.0200614692% |
| CA382 | South Lake Tahoe City, California    | 0.0802932013% |
| CA383 | South Pasadena City, California      | 0.0115020448% |
| CA384 | South San Francisco City, California | 0.0427068345% |
| CA385 | Stanislaus County, California        | 1.7144538588% |
| CA386 | Stanton City, California             | 0.0352275317% |
| CA387 | Stockton City, California            | 0.3112856617% |
| CA388 | Suisun City, California              | 0.0212574757% |
| CA389 | Sunnyvale City, California           | 0.0523734685% |
| CA390 | Susanville City, California          | 0.0264595242% |
| CA391 | Sutter County, California            | 0.3091952156% |
| CA392 | Tehachapi City, California           | 0.0088777547% |
| CA393 | Tehama County, California            | 0.2209052187% |
| CA394 | Temecula City, California            | 0.0217286591% |
| CA395 | Temple City, California              | 0.0047651056% |
| CA396 | Thousand Oaks City, California       | 0.0217061387% |
| CA397 | Torrance City, California            | 0.1109839555% |
| CA398 | Tracy City, California               | 0.0835013242% |
| CA399 | Trinity County, California           | 0.0817816555% |
| CA400 | Truckee Town, California             | 0.0028775967% |
| CA401 | Tulare City, California              | 0.0364714654% |
| CA402 | Tulare County, California            | 0.8087538316% |
| CA403 | Tuolumne County, California          | 0.5067147037% |
| CA404 | Turlock City, California             | 0.0641856759% |
| CA405 | Tustin City, California              | 0.0724358417% |
| CA406 | Twentynine Palms City, California    | 0.0015204426% |
| CA407 | Ukiah City, California               | 0.0382673703% |
| CA408 | Union City, California               | 0.0425306998% |
| CA409 | Upland City, California              | 0.0512150964% |
| CA410 | Vacaville City, California           | 0.1178230927% |
| CA411 | Vallejo City, California             | 0.1657416975% |
| CA412 | Ventura County, California           | 2.1839799975% |

**Allocations are subject to change pursuant to a State-Subdivision  
Agreement, Allocation Statute, Statutory Trust, or voluntary redistribution.**

|       |                                  |               |
|-------|----------------------------------|---------------|
| CA413 | Victorville City, California     | 0.0325051195% |
| CA414 | Visalia City, California         | 0.0658641260% |
| CA415 | Vista City, California           | 0.0512970262% |
| CA416 | Walnut City, California          | 0.0057076310% |
| CA417 | Walnut Creek City, California    | 0.0255961215% |
| CA418 | Wasco City, California           | 0.0084294089% |
| CA419 | Watsonville City, California     | 0.0627585660% |
| CA420 | West Covina City, California     | 0.0488085245% |
| CA421 | West Hollywood City, California  | 0.0130934425% |
| CA422 | West Sacramento City, California | 0.0656765408% |
| CA423 | Westminster City, California     | 0.1035064607% |
| CA424 | Whittier City, California        | 0.0314414123% |
| CA425 | Wildomar City, California        | 0.0075417889% |
| CA426 | Windsor Town, California         | 0.0156005948% |
| CA427 | Woodland City, California        | 0.0576637113% |
| CA428 | Yolo County, California          | 0.3670120496% |
| CA429 | Yorba Linda City, California     | 0.0437048044% |
| CA430 | Yuba City, California            | 0.0731487702% |
| CA431 | Yuba County, California          | 0.2142726346% |
| CA432 | Yucaipa City, California         | 0.0155378708% |
| CA433 | Yucca Valley Town, California    | 0.0025608365% |

**Allocations are subject to change pursuant to a State-Subdivision  
Agreement, Allocation Statute, Statutory Trust, or voluntary redistribution.**

|      |                                 |                |
|------|---------------------------------|----------------|
| CO1  | Adams County, Colorado          | 6.4563067236%  |
| CO2  | Alamosa City, Colorado          | 0.0745910871%  |
| CO3  | Alamosa County, Colorado        | 0.4334718288%  |
| CO4  | Arapahoe County, Colorado       | 4.8467256550%  |
| CO5  | Archuleta County, Colorado      | 0.1370425096%  |
| CO6  | Arvada City, Colorado           | 1.2841799450%  |
| CO7  | Aurora City, Colorado           | 4.2914496137%  |
| CO8  | Baca County, Colorado           | 0.0592396985%  |
| CO9  | Bent County, Colorado           | 0.1133427512%  |
| CO10 | Black Hawk City, Colorado       | 0.0260393489%  |
| CO11 | Boulder City, Colorado          | 1.8402051032%  |
| CO12 | Boulder County, Colorado        | 2.8040191342%  |
| CO13 | Brighton City, Colorado         | 0.1405791210%  |
| CO14 | Broomfield City, Colorado       | 1.0013917112%  |
| CO15 | Cañon City, Colorado            | 0.3070751207%  |
| CO16 | Castle Pines City, Colorado     | 0.0073662408%  |
| CO17 | Castle Rock Town, Colorado      | 0.4961417855%  |
| CO18 | Centennial City, Colorado       | 0.0476600277%  |
| CO19 | Chaffee County, Colorado        | 0.3604069298%  |
| CO20 | Cheyenne County, Colorado       | 0.0159109271%  |
| CO21 | Clear Creek County, Colorado    | 0.1380433961%  |
| CO22 | Colorado Springs City, Colorado | 9.6056573895%  |
| CO23 | Commerce City, Colorado         | 0.4459216299%  |
| CO24 | Conejos County, Colorado        | 0.2108486947%  |
| CO25 | Costilla County, Colorado       | 0.0552334207%  |
| CO26 | Crowley County, Colorado        | 0.0933584380%  |
| CO27 | Custer County, Colorado         | 0.0412185507%  |
| CO28 | Delta County, Colorado          | 0.5440118792%  |
| CO29 | Denver City, Colorado           | 15.0041699144% |
| CO30 | Dolores County, Colorado        | 0.0352358134%  |
| CO31 | Douglas County, Colorado        | 2.6394119072%  |
| CO32 | Durango City, Colorado          | 0.2380966286%  |
| CO33 | Eagle County, Colorado          | 0.6187127797%  |
| CO34 | El Paso County, Colorado        | 2.2654220766%  |
| CO35 | Elbert County, Colorado         | 0.2804372613%  |
| CO36 | Englewood City, Colorado        | 0.6035403160%  |
| CO37 | Erie Town, Colorado             | 0.0550006818%  |
| CO38 | Evans City, Colorado            | 0.1783043118%  |
| CO39 | Federal Heights City, Colorado  | 0.1079698153%  |
| CO40 | Firestone Town, Colorado        | 0.0578836029%  |
| CO41 | Fort Collins City, Colorado     | 1.1954809288%  |
| CO42 | Fort Morgan City, Colorado      | 0.1301284524%  |
| CO43 | Fountain City, Colorado         | 0.1186014119%  |
| CO44 | Frederick Town, Colorado        | 0.0483214578%  |
| CO45 | Fremont County, Colorado        | 0.6866476799%  |
| CO46 | Fruita City, Colorado           | 0.0482720145%  |

**Allocations are subject to change pursuant to a State-Subdivision  
Agreement, Allocation Statute, Statutory Trust, or voluntary redistribution.**

|      |                                  |               |
|------|----------------------------------|---------------|
| CO47 | Garfield County, Colorado        | 0.8376446894% |
| CO48 | Gilpin County, Colorado          | 0.0300906083% |
| CO49 | Golden City, Colorado            | 0.3661894352% |
| CO50 | Grand County, Colorado           | 0.2036540033% |
| CO51 | Grand Junction City, Colorado    | 1.0740385726% |
| CO52 | Greeley City, Colorado           | 1.2128607699% |
| CO53 | Greenwood Village City, Colorado | 0.3058723632% |
| CO54 | Gunnison County, Colorado        | 0.1912939834% |
| CO55 | Hinsdale County, Colorado        | 0.0112390306% |
| CO56 | Hudson Town, Colorado            | 0.0002554118% |
| CO57 | Huerfano County, Colorado        | 0.2504945278% |
| CO58 | Jackson County, Colorado         | 0.0309834115% |
| CO59 | Jefferson County, Colorado       | 6.2301417879% |
| CO60 | Johnstown, Colorado              | 0.0880406820% |
| CO61 | Kiowa County, Colorado           | 0.0142237522% |
| CO62 | Kit Carson County, Colorado      | 0.0939715175% |
| CO63 | La Plata County, Colorado        | 0.5745585865% |
| CO64 | Lafayette City, Colorado         | 0.1923606122% |
| CO65 | Lake County, Colorado            | 0.0989843273% |
| CO66 | Lakewood City, Colorado          | 1.6765864702% |
| CO67 | Larimer County, Colorado         | 3.6771380213% |
| CO68 | Las Animas County, Colorado      | 0.6303942510% |
| CO69 | Lincoln County, Colorado         | 0.0819433053% |
| CO70 | Littleton City, Colorado         | 0.9911426404% |
| CO71 | Logan County, Colorado           | 0.2819912214% |
| CO72 | Lone Tree City, Colorado         | 0.1937076023% |
| CO73 | Longmont City, Colorado          | 0.8513027113% |
| CO74 | Louisville City, Colorado        | 0.0837469407% |
| CO75 | Loveland City, Colorado          | 1.5095861119% |
| CO76 | Mesa County, Colorado            | 1.7687427882% |
| CO77 | Mineral County, Colorado         | 0.0039157682% |
| CO78 | Moffat County, Colorado          | 0.2325862894% |
| CO79 | Montezuma County, Colorado       | 0.4428801804% |
| CO80 | Montrose City, Colorado          | 0.0375815957% |
| CO81 | Montrose County, Colorado        | 0.5319658200% |
| CO82 | Morgan County, Colorado          | 0.3376035258% |
| CO83 | Northglenn City, Colorado        | 0.1972243635% |
| CO84 | Otero County, Colorado           | 0.4486069596% |
| CO85 | Ouray County, Colorado           | 0.0534887895% |
| CO86 | Park County, Colorado            | 0.1673691348% |
| CO87 | Parker Town, Colorado            | 0.3247124678% |
| CO88 | Phillips County, Colorado        | 0.0713973011% |
| CO89 | Pitkin County, Colorado          | 0.1746622577% |
| CO90 | Prowers County, Colorado         | 0.1726881656% |
| CO91 | Pueblo City, Colorado            | 2.5730616529% |
| CO92 | Pueblo County, Colorado          | 3.1025919095% |

**Allocations are subject to change pursuant to a State-Subdivision  
Agreement, Allocation Statute, Statutory Trust, or voluntary redistribution.**

|       |                                  |               |
|-------|----------------------------------|---------------|
| CO93  | Rio Blanco County, Colorado      | 0.1012968741% |
| CO94  | Rio Grande County, Colorado      | 0.2526177695% |
| CO95  | Routt County, Colorado           | 0.2323178565% |
| CO96  | Saguache County, Colorado        | 0.0666194156% |
| CO97  | San Juan County, Colorado        | 0.0097000947% |
| CO98  | San Miguel County, Colorado      | 0.1004727271% |
| CO99  | Sedgwick County, Colorado        | 0.0618109352% |
| CO100 | Sheridan City, Colorado          | 0.2306795787% |
| CO101 | Steamboat Springs City, Colorado | 0.1513646932% |
| CO102 | Sterling City, Colorado          | 0.0995110857% |
| CO103 | Summit County, Colorado          | 0.3761345614% |
| CO104 | Superior Town, Colorado          | 0.0014920421% |
| CO105 | Teller County, Colorado          | 0.6218972779% |
| CO106 | Thornton City, Colorado          | 1.0031200434% |
| CO107 | Washington County, Colorado      | 0.0356553080% |
| CO108 | Weld County, Colorado            | 2.2921158443% |
| CO109 | Wellington Town, Colorado        | 0.0235131848% |
| CO110 | Westminster City, Colorado       | 1.1920065086% |
| CO111 | Wheat Ridge City, Colorado       | 0.3438324783% |
| CO112 | Windsor Town, Colorado           | 0.0900350795% |
| CO113 | Yuma County, Colorado            | 0.0992146077% |



**Allocations are subject to change pursuant to a State-Subdivision  
Agreement, Allocation Statute, Statutory Trust, or voluntary redistribution.**

|      |                                 |               |
|------|---------------------------------|---------------|
| CT1  | Andover Town, Connecticut       | 0.0513214640% |
| CT2  | Ansonia City, Connecticut       | 0.5316052437% |
| CT3  | Ashford Town, Connecticut       | 0.1096965130% |
| CT4  | Avon Town, Connecticut          | 0.5494886534% |
| CT5  | Barkhamsted Town, Connecticut   | 0.0620629520% |
| CT6  | Beacon Falls Town, Connecticut  | 0.1953947308% |
| CT7  | Berlin Town, Connecticut        | 0.5215629385% |
| CT8  | Bethany Town, Connecticut       | 0.1039156068% |
| CT9  | Bethel Town, Connecticut        | 0.3522422145% |
| CT10 | Bethlehem Town, Connecticut     | 0.0078647202% |
| CT11 | Bloomfield Town, Connecticut    | 0.4888368136% |
| CT12 | Bolton Town, Connecticut        | 0.1520831395% |
| CT13 | Bozrah Town, Connecticut        | 0.0582057867% |
| CT14 | Branford Town, Connecticut      | 0.8903816954% |
| CT15 | Bridgeport City, Connecticut    | 3.2580743095% |
| CT16 | Bridgewater Town, Connecticut   | 0.0118125935% |
| CT17 | Bristol City, Connecticut       | 1.3355768908% |
| CT18 | Brookfield Town, Connecticut    | 0.3087903124% |
| CT19 | Brooklyn Town, Connecticut      | 0.1880661562% |
| CT20 | Burlington Town, Connecticut    | 0.2348761319% |
| CT21 | Canaan Town, Connecticut        | 0.0343343640% |
| CT22 | Canterbury Town, Connecticut    | 0.1354310071% |
| CT23 | Canton Town, Connecticut        | 0.2669011966% |
| CT24 | Chaplin Town, Connecticut       | 0.0523959290% |
| CT25 | Cheshire Town, Connecticut      | 0.9783113499% |
| CT26 | Chester Town, Connecticut       | 0.0772387574% |
| CT27 | Clinton Town, Connecticut       | 0.5348726093% |
| CT28 | Colchester Town, Connecticut    | 0.6134395770% |
| CT29 | Colebrook Town, Connecticut     | 0.0296870114% |
| CT30 | Columbia Town, Connecticut      | 0.1005666237% |
| CT31 | Cornwall Town, Connecticut      | 0.0486027928% |
| CT32 | Coventry Town, Connecticut      | 0.3460011479% |
| CT33 | Cromwell Town, Connecticut      | 0.4750451453% |
| CT34 | Danbury City, Connecticut       | 1.1556465907% |
| CT35 | Darien Town, Connecticut        | 0.6429649345% |
| CT36 | Deep River Town, Connecticut    | 0.0924563595% |
| CT37 | Derby City, Connecticut         | 0.3503125449% |
| CT38 | Durham Town, Connecticut        | 0.0079309232% |
| CT39 | East Granby Town, Connecticut   | 0.1455975170% |
| CT40 | East Haddam Town, Connecticut   | 0.3145696377% |
| CT41 | East Hampton Town, Connecticut  | 0.4637546663% |
| CT42 | East Hartford Town, Connecticut | 1.2645454069% |
| CT43 | East Haven Town, Connecticut    | 0.8590923735% |
| CT44 | East Lyme Town, Connecticut     | 0.6375826296% |
| CT45 | East Windsor Town, Connecticut  | 0.2419743793% |
| CT46 | Eastford Town, Connecticut      | 0.0446651958% |

**Allocations are subject to change pursuant to a State-Subdivision  
Agreement, Allocation Statute, Statutory Trust, or voluntary redistribution.**

|      |                                 |               |
|------|---------------------------------|---------------|
| CT47 | Easton Town, Connecticut        | 0.1354961231% |
| CT48 | Ellington Town, Connecticut     | 0.4010047839% |
| CT49 | Enfield Town, Connecticut       | 0.9173431190% |
| CT50 | Essex Town, Connecticut         | 0.1431870357% |
| CT51 | Fairfield Town, Connecticut     | 1.4212308415% |
| CT52 | Farmington Town, Connecticut    | 0.6572091547% |
| CT53 | Franklin Town, Connecticut      | 0.0446032416% |
| CT54 | Glastonbury Town, Connecticut   | 1.0420644550% |
| CT55 | Goshen Town, Connecticut        | 0.0030464255% |
| CT56 | Granby Town, Connecticut        | 0.2928405247% |
| CT57 | Greenwich Town, Connecticut     | 1.5644702467% |
| CT58 | Griswold Town, Connecticut      | 0.3865570141% |
| CT59 | Groton Town, Connecticut        | 1.4033874500% |
| CT60 | Guilford Town, Connecticut      | 0.8399392493% |
| CT61 | Haddam Town, Connecticut        | 0.0151716553% |
| CT62 | Hamden Town, Connecticut        | 1.7724359413% |
| CT63 | Hampton Town, Connecticut       | 0.0429454985% |
| CT64 | Hartford City, Connecticut      | 5.3268549899% |
| CT65 | Hartland Town, Connecticut      | 0.0359782738% |
| CT66 | Harwinton Town, Connecticut     | 0.0126363764% |
| CT67 | Hebron Town, Connecticut        | 0.1593443254% |
| CT68 | Kent Town, Connecticut          | 0.0835899976% |
| CT69 | Killingly Town, Connecticut     | 0.6116898413% |
| CT70 | Killingworth Town, Connecticut  | 0.2652963170% |
| CT71 | Lebanon Town, Connecticut       | 0.2746607824% |
| CT72 | Ledyard Town, Connecticut       | 0.5514380850% |
| CT73 | Lisbon Town, Connecticut        | 0.1156355161% |
| CT74 | Litchfield Town, Connecticut    | 0.3481982974% |
| CT75 | Lyme Town, Connecticut          | 0.0023141411% |
| CT76 | Madison Town, Connecticut       | 0.7594223560% |
| CT77 | Manchester Town, Connecticut    | 1.3929765818% |
| CT78 | Mansfield Town, Connecticut     | 0.3058754037% |
| CT79 | Marlborough Town, Connecticut   | 0.0766010346% |
| CT80 | Meriden City, Connecticut       | 1.8508778149% |
| CT81 | Middlebury Town, Connecticut    | 0.0276033951% |
| CT82 | Middlefield Town, Connecticut   | 0.0075627554% |
| CT83 | Middletown City, Connecticut    | 1.5343128975% |
| CT84 | Milford City, Connecticut       | 1.8215679630% |
| CT85 | Monroe Town, Connecticut        | 0.4307375445% |
| CT86 | Montville Town, Connecticut     | 0.5806185940% |
| CT87 | Morris Town, Connecticut        | 0.0099785725% |
| CT88 | Naugatuck Borough, Connecticut  | 1.0644527326% |
| CT89 | New Britain City, Connecticut   | 1.5740557511% |
| CT90 | New Canaan Town, Connecticut    | 0.6136187204% |
| CT91 | New Fairfield Town, Connecticut | 0.2962030448% |
| CT92 | New Hartford Town, Connecticut  | 0.1323482193% |

**Allocations are subject to change pursuant to a State-Subdivision  
Agreement, Allocation Statute, Statutory Trust, or voluntary redistribution.**

|       |                                    |               |
|-------|------------------------------------|---------------|
| CT93  | New Haven City, Connecticut        | 5.8061427601% |
| CT94  | New London City, Connecticut       | 1.0536729060% |
| CT95  | New Milford Town, Connecticut      | 1.0565475001% |
| CT96  | Newington Town, Connecticut        | 0.7132456565% |
| CT97  | Newtown, Connecticut               | 0.5964476353% |
| CT98  | Norfolk Town, Connecticut          | 0.0442819100% |
| CT99  | North Branford Town, Connecticut   | 0.4795791623% |
| CT100 | North Canaan Town, Connecticut     | 0.0913148022% |
| CT101 | North Haven Town, Connecticut      | 0.7922543069% |
| CT102 | North Stonington Town, Connecticut | 0.1803885830% |
| CT103 | Norwalk City, Connecticut          | 1.5918210823% |
| CT104 | Norwich City, Connecticut          | 1.1639182124% |
| CT105 | Old Lyme Town, Connecticut         | 0.0247921386% |
| CT106 | Old Saybrook Town, Connecticut     | 0.4181170767% |
| CT107 | Orange Town, Connecticut           | 0.3683598812% |
| CT108 | Oxford Town, Connecticut           | 0.3955127994% |
| CT109 | Plainfield Town, Connecticut       | 0.5352043161% |
| CT110 | Plainville Town, Connecticut       | 0.3937549612% |
| CT111 | Plymouth Town, Connecticut         | 0.4213382978% |
| CT112 | Pomfret Town, Connecticut          | 0.1174722050% |
| CT113 | Portland Town, Connecticut         | 0.3205523149% |
| CT114 | Preston Town, Connecticut          | 0.1319895374% |
| CT115 | Prospect Town, Connecticut         | 0.3056173107% |
| CT116 | Putnam Town, Connecticut           | 0.2953254103% |
| CT117 | Redding Town, Connecticut          | 0.1726435223% |
| CT118 | Ridgefield Town, Connecticut       | 0.6645173744% |
| CT119 | Rocky Hill Town, Connecticut       | 0.3929175425% |
| CT120 | Roxbury Town, Connecticut          | 0.0037924445% |
| CT121 | Salem Town, Connecticut            | 0.1075219911% |
| CT122 | Salisbury Town, Connecticut        | 0.1052257347% |
| CT123 | Scotland Town, Connecticut         | 0.0395212218% |
| CT124 | Seymour Town, Connecticut          | 0.5301171581% |
| CT125 | Sharon Town, Connecticut           | 0.0761294123% |
| CT126 | Shelton City, Connecticut          | 0.5601099879% |
| CT127 | Sherman Town, Connecticut          | 0.0494382353% |
| CT128 | Simsbury Town, Connecticut         | 0.6988446241% |
| CT129 | Somers Town, Connecticut           | 0.2491740063% |
| CT130 | South Windsor Town, Connecticut    | 0.7310935932% |
| CT131 | Southbury Town, Connecticut        | 0.0581965974% |
| CT132 | Southington Town, Connecticut      | 0.9683065927% |
| CT133 | Sprague Town, Connecticut          | 0.0874709763% |
| CT134 | Stafford Town, Connecticut         | 0.3388202949% |
| CT135 | Stamford City, Connecticut         | 2.9070395589% |
| CT136 | Sterling Town, Connecticut         | 0.0949826467% |
| CT137 | Stonington Town, Connecticut       | 0.5576891315% |
| CT138 | Stratford Town, Connecticut        | 0.9155695700% |

**Allocations are subject to change pursuant to a State-Subdivision  
Agreement, Allocation Statute, Statutory Trust, or voluntary redistribution.**

|       |                                 |               |
|-------|---------------------------------|---------------|
| CT139 | Suffield Town, Connecticut      | 0.3402792315% |
| CT140 | Thomaston Town, Connecticut     | 0.2664061562% |
| CT141 | Thompson Town, Connecticut      | 0.2673479187% |
| CT142 | Tolland Town, Connecticut       | 0.4342020371% |
| CT143 | Torrington City, Connecticut    | 1.3652460176% |
| CT144 | Trumbull Town, Connecticut      | 0.7617744403% |
| CT145 | Union Town, Connecticut         | 0.0153941764% |
| CT146 | Vernon Town, Connecticut        | 0.7027162157% |
| CT147 | Voluntown, Connecticut          | 0.0733181557% |
| CT148 | Wallingford Town, Connecticut   | 1.5350353996% |
| CT149 | Warren Town, Connecticut        | 0.0489758024% |
| CT150 | Washington Town, Connecticut    | 0.1553517897% |
| CT151 | Waterbury City, Connecticut     | 4.6192219654% |
| CT152 | Waterford Town, Connecticut     | 0.7608802056% |
| CT153 | Watertown, Connecticut          | 0.6868118808% |
| CT154 | West Hartford Town, Connecticut | 1.6216697477% |
| CT155 | West Haven City, Connecticut    | 1.4026972589% |
| CT156 | Westbrook Town, Connecticut     | 0.2586999280% |
| CT157 | Weston Town, Connecticut        | 0.3664201329% |
| CT158 | Westport Town, Connecticut      | 0.8921084083% |
| CT159 | Wethersfield Town, Connecticut  | 0.6208707168% |
| CT160 | Willington Town, Connecticut    | 0.0975268185% |
| CT161 | Wilton Town, Connecticut        | 0.6378099925% |
| CT162 | Winchester Town, Connecticut    | 0.3760305376% |
| CT163 | Windham Town, Connecticut       | 1.0108949901% |
| CT164 | Windsor Locks Town, Connecticut | 0.3174167624% |
| CT165 | Windsor Town, Connecticut       | 0.7548324123% |
| CT166 | Wolcott Town, Connecticut       | 0.5443693820% |
| CT167 | Woodbridge Town, Connecticut    | 0.2435300513% |
| CT168 | Woodbury Town, Connecticut      | 0.3411988605% |
| CT169 | Woodmont Borough, Connecticut   | 0.0173159412% |
| CT170 | Woodstock Town, Connecticut     | 0.1817110623% |

**Allocations are subject to change pursuant to a State-Subdivision Agreement, Allocation Statute, Statutory Trust, or voluntary redistribution.**

|      |                             |                |
|------|-----------------------------|----------------|
| DE1  | Dover City, Delaware        | 7.2964973046%  |
| DE2  | Kent County, Delaware       | 6.5479520244%  |
| DE3  | Middletown, Delaware        | 0.7391705309%  |
| DE4  | Milford City, Delaware      | 2.0974096596%  |
| DE5  | New Castle County, Delaware | 32.3098315772% |
| DE6  | Newark City, Delaware       | 2.6861540739%  |
| DE7  | Seaford City, Delaware      | 1.9021182635%  |
| DE8  | Smyrna Town, Delaware       | 1.6675857161%  |
| DE9  | Sussex County, Delaware     | 23.0032093630% |
| DE10 | Wilmington City, Delaware   | 21.7500714866% |

**Allocations are subject to change pursuant to a State-Subdivision Agreement, Allocation Statute, Statutory Trust, or voluntary redistribution.**

|     |                                  |                   |
|-----|----------------------------------|-------------------|
| DC1 | Washington, District of Columbia | 100.000000000000% |
|-----|----------------------------------|-------------------|

**Allocations are subject to change pursuant to a State-Subdivision  
Agreement, Allocation Statute, Statutory Trust, or voluntary redistribution.**

|      |                                    |               |
|------|------------------------------------|---------------|
| FL1  | Alachua County, Florida            | 0.8594613234% |
| FL2  | Altamonte Springs City, Florida    | 0.0813054302% |
| FL3  | Apopka City, Florida               | 0.0972154704% |
| FL4  | Atlantic Beach City, Florida       | 0.0388915664% |
| FL5  | Auburndale City, Florida           | 0.0286367831% |
| FL6  | Aventura City, Florida             | 0.0246200756% |
| FL7  | Avon Park City, Florida            | 0.0258288737% |
| FL8  | Baker County, Florida              | 0.1931736622% |
| FL9  | Bartow City, Florida               | 0.0439725748% |
| FL10 | Bay County, Florida                | 0.5394465693% |
| FL11 | Belle Glade City, Florida          | 0.0208278128% |
| FL12 | Boca Raton City, Florida           | 0.4720689632% |
| FL13 | Bonita Springs City, Florida       | 0.0173754580% |
| FL14 | Boynton Beach City, Florida        | 0.3064979246% |
| FL15 | Bradenton City, Florida            | 0.3799303249% |
| FL16 | Bradford County, Florida           | 0.1894834807% |
| FL17 | Brevard County, Florida            | 2.3870763525% |
| FL18 | Broward County, Florida            | 4.0626227708% |
| FL19 | Calhoun County, Florida            | 0.0471282181% |
| FL20 | Callaway City, Florida             | 0.0249535015% |
| FL21 | Cape Canaveral City, Florida       | 0.0455607190% |
| FL22 | Cape Coral City, Florida           | 0.7144300110% |
| FL23 | Casselberry City, Florida          | 0.0800352962% |
| FL24 | Charlotte County, Florida          | 0.6902251426% |
| FL25 | Citrus County, Florida             | 0.9696466473% |
| FL26 | Clay County, Florida               | 1.1934300121% |
| FL27 | Clearwater City, Florida           | 0.6338625372% |
| FL28 | Clermont City, Florida             | 0.0759095348% |
| FL29 | Cocoa Beach City, Florida          | 0.0843632048% |
| FL30 | Cocoa City, Florida                | 0.1492447199% |
| FL31 | Coconut Creek City, Florida        | 0.1011309318% |
| FL32 | Collier County, Florida            | 1.3548224874% |
| FL33 | Columbia County, Florida           | 0.3421221973% |
| FL34 | Cooper City, Florida               | 0.0739363249% |
| FL35 | Coral Gables City, Florida         | 0.0717799422% |
| FL36 | Coral Springs City, Florida        | 0.3234064085% |
| FL37 | Crestview City, Florida            | 0.0704397566% |
| FL38 | Cutler Bay Town, Florida           | 0.0094141463% |
| FL39 | Dania Beach City, Florida          | 0.0178067890% |
| FL40 | Davie Town, Florida                | 0.2669225293% |
| FL41 | Daytona Beach City, Florida        | 0.4475559985% |
| FL42 | Daytona Beach Shores City, Florida | 0.0397433158% |
| FL43 | De Soto County, Florida            | 0.1136404205% |
| FL44 | Debary City, Florida               | 0.0352833296% |
| FL45 | Deerfield Beach City, Florida      | 0.2024233562% |
| FL46 | Deland City, Florida               | 0.0989843542% |

**Allocations are subject to change pursuant to a State-Subdivision  
Agreement, Allocation Statute, Statutory Trust, or voluntary redistribution.**

|      |                                  |               |
|------|----------------------------------|---------------|
| FL47 | Delray Beach City, Florida       | 0.3518466005% |
| FL48 | Deltona City, Florida            | 0.1993292304% |
| FL49 | Destin City, Florida             | 0.0146783092% |
| FL50 | Dixie County, Florida            | 0.1037443927% |
| FL51 | Doral City, Florida              | 0.0139780477% |
| FL52 | Dunedin City, Florida            | 0.1024411213% |
| FL53 | Eatonville Town, Florida         | 0.0083256415% |
| FL54 | Edgewater City, Florida          | 0.0580427172% |
| FL55 | Escambia County, Florida         | 1.0109990610% |
| FL56 | Esterro Village, Florida         | 0.0120797555% |
| FL57 | Eustis City, Florida             | 0.0419300395% |
| FL58 | Fernandina Beach City, Florida   | 0.0831601989% |
| FL59 | Flagler County, Florida          | 0.3050082484% |
| FL60 | Florida City, Florida            | 0.0039287890% |
| FL61 | Fort Lauderdale City, Florida    | 0.8305816295% |
| FL62 | Fort Myers City, Florida         | 0.4310995634% |
| FL63 | Fort Pierce City, Florida        | 0.1595358726% |
| FL64 | Fort Walton Beach City, Florida  | 0.0778370605% |
| FL65 | Franklin County, Florida         | 0.0499106708% |
| FL66 | Fruitland Park City, Florida     | 0.0083820932% |
| FL67 | Gadsden County, Florida          | 0.1236554705% |
| FL68 | Gainesville City, Florida        | 0.3815982894% |
| FL69 | Gilchrist County, Florida        | 0.0643335042% |
| FL70 | Glades County, Florida           | 0.0406124963% |
| FL71 | Greenacres City, Florida         | 0.0764248986% |
| FL72 | Groveland City, Florida          | 0.0261531482% |
| FL73 | Gulf County, Florida             | 0.0599141908% |
| FL74 | Gulfport City, Florida           | 0.0478945547% |
| FL75 | Haines City, Florida             | 0.0479847066% |
| FL76 | Hallandale Beach City, Florida   | 0.1549505272% |
| FL77 | Hamilton County, Florida         | 0.0479418005% |
| FL78 | Hardee County, Florida           | 0.0671103643% |
| FL79 | Hendry County, Florida           | 0.1444608951% |
| FL80 | Hernando County, Florida         | 1.5100758996% |
| FL81 | Hialeah City, Florida            | 0.0980156525% |
| FL82 | Hialeah Gardens City, Florida    | 0.0054519294% |
| FL83 | Highlands County, Florida        | 0.2931860386% |
| FL84 | Hillsborough County, Florida     | 6.5231125308% |
| FL85 | Holly Hill City, Florida         | 0.0316162444% |
| FL86 | Hollywood City, Florida          | 0.5201647754% |
| FL87 | Holmes County, Florida           | 0.0816118922% |
| FL88 | Homestead City, Florida          | 0.0249353985% |
| FL89 | Indian River County, Florida     | 0.6541177901% |
| FL90 | Jackson County, Florida          | 0.1589357678% |
| FL91 | Jacksonville Beach City, Florida | 0.1004466852% |
| FL92 | Jacksonville City, Florida       | 5.2956380196% |



**Allocations are subject to change pursuant to a State-Subdivision  
Agreement, Allocation Statute, Statutory Trust, or voluntary redistribution.**

|       |                                |               |
|-------|--------------------------------|---------------|
| FL93  | Jefferson County, Florida      | 0.0408207989% |
| FL94  | Jupiter Town, Florida          | 0.1254666431% |
| FL95  | Key Biscayne Village, Florida  | 0.0136838783% |
| FL96  | Key West City, Florida         | 0.0880867779% |
| FL97  | Kissimmee City, Florida        | 0.1623657708% |
| FL98  | Lady Lake Town, Florida        | 0.0250481927% |
| FL99  | Lafayette County, Florida      | 0.0319113399% |
| FL100 | Lake City, Florida             | 0.1046594391% |
| FL101 | Lake County, Florida           | 0.7815478562% |
| FL102 | Lake Mary City, Florida        | 0.0797674370% |
| FL103 | Lake Wales City, Florida       | 0.0362931762% |
| FL104 | Lake Worth City, Florida       | 0.1171459041% |
| FL105 | Lakeland City, Florida         | 0.2948749206% |
| FL106 | Lantana Town, Florida          | 0.0245078987% |
| FL107 | Largo City, Florida            | 0.3741936498% |
| FL108 | Lauderdale Lakes City, Florida | 0.0626243040% |
| FL109 | Lauderhill City, Florida       | 0.1443830721% |
| FL110 | Lee County, Florida            | 2.1503874299% |
| FL111 | Leesburg City, Florida         | 0.0913398906% |
| FL112 | Leon County, Florida           | 0.4712019797% |
| FL113 | Levy County, Florida           | 0.2511923208% |
| FL114 | Liberty County, Florida        | 0.0193986191% |
| FL115 | Lighthouse Point City, Florida | 0.0291322827% |
| FL116 | Longwood City, Florida         | 0.0617091669% |
| FL117 | Lynn Haven City, Florida       | 0.0392057816% |
| FL118 | Madison County, Florida        | 0.0635403309% |
| FL119 | Maitland City, Florida         | 0.0467282451% |
| FL120 | Manatee County, Florida        | 2.2885234019% |
| FL121 | Marco Island City, Florida     | 0.0620945413% |
| FL122 | Margate City, Florida          | 0.1436833554% |
| FL123 | Marion County, Florida         | 1.3321814866% |
| FL124 | Martin County, Florida         | 0.7882651079% |
| FL125 | Melbourne City, Florida        | 0.3831054876% |
| FL126 | Miami Beach City, Florida      | 0.1814092477% |
| FL127 | Miami City, Florida            | 0.2927934557% |
| FL128 | Miami Gardens City, Florida    | 0.0406839641% |
| FL129 | Miami Lakes Town, Florida      | 0.0078375139% |
| FL130 | Miami Shores Village, Florida  | 0.0062876094% |
| FL131 | Miami Springs City, Florida    | 0.0061694950% |
| FL132 | Miami-Dade County, Florida     | 4.3271705192% |
| FL133 | Milton City, Florida           | 0.0466314657% |
| FL134 | Minneola City, Florida         | 0.0160580418% |
| FL135 | Miramar City, Florida          | 0.2792796404% |
| FL136 | Monroe County, Florida         | 0.3883011967% |
| FL137 | Mount Dora City, Florida       | 0.0410212212% |
| FL138 | Naples City, Florida           | 0.1344157944% |

**Allocations are subject to change pursuant to a State-Subdivision  
Agreement, Allocation Statute, Statutory Trust, or voluntary redistribution.**

|       |                                   |               |
|-------|-----------------------------------|---------------|
| FL139 | Nassau County, Florida            | 0.3937725183% |
| FL140 | New Port Richey City, Florida     | 0.1498783253% |
| FL141 | New Smyrna Beach City, Florida    | 0.1040660344% |
| FL142 | Niceville City, Florida           | 0.0217446385% |
| FL143 | North Lauderdale City, Florida    | 0.0660690508% |
| FL144 | North Miami Beach City, Florida   | 0.0303917946% |
| FL145 | North Miami City, Florida         | 0.0303784307% |
| FL146 | North Palm Beach Village, Florida | 0.0443491609% |
| FL147 | North Port City, Florida          | 0.2096119036% |
| FL148 | Oakland Park City, Florida        | 0.1004312332% |
| FL149 | Ocala City, Florida               | 0.3689945815% |
| FL150 | Ocoee City, Florida               | 0.0666000846% |
| FL151 | Okaloosa County, Florida          | 0.6345124117% |
| FL152 | Okeechobee County, Florida        | 0.3534953181% |
| FL153 | Oldsmar City, Florida             | 0.0394219828% |
| FL154 | Opa-Locka City, Florida           | 0.0078475369% |
| FL155 | Orange City, Florida              | 0.0335624179% |
| FL156 | Orange County, Florida            | 3.1307419804% |
| FL157 | Orlando City, Florida             | 1.1602492100% |
| FL158 | Ormond Beach City, Florida        | 0.1146438211% |
| FL159 | Osceola County, Florida           | 0.8372491116% |
| FL160 | Oviedo City, Florida              | 0.1031308696% |
| FL161 | Palatka City, Florida             | 0.0469549231% |
| FL162 | Palm Bay City, Florida            | 0.4048169342% |
| FL163 | Palm Beach County, Florida        | 5.9784001645% |
| FL164 | Palm Beach Gardens City, Florida  | 0.2336752163% |
| FL165 | Palm Coast City, Florida          | 0.0848564709% |
| FL166 | Palm Springs Village, Florida     | 0.0380209877% |
| FL167 | Palmetto Bay Village, Florida     | 0.0074040767% |
| FL168 | Palmetto City, Florida            | 0.0528697594% |
| FL169 | Panama City Beach City, Florida   | 0.0808973045% |
| FL170 | Panama City, Florida              | 0.1551531466% |
| FL171 | Parkland City, Florida            | 0.0458042834% |
| FL172 | Pasco County, Florida             | 4.4295368317% |
| FL173 | Pembroke Pines City, Florida      | 0.4628331778% |
| FL174 | Pensacola City, Florida           | 0.3306359554% |
| FL175 | Pinecrest Village, Florida        | 0.0082965714% |
| FL176 | Pinellas County, Florida          | 4.7935359992% |
| FL177 | Pinellas Park City, Florida       | 0.2516664490% |
| FL178 | Plant City, Florida               | 0.1042185754% |
| FL179 | Plantation City, Florida          | 0.2139192761% |
| FL180 | Polk County, Florida              | 1.6016881161% |
| FL181 | Pompano Beach City, Florida       | 0.3354719648% |
| FL182 | Port Orange City, Florida         | 0.1775970116% |
| FL183 | Port St. Lucie City, Florida      | 0.3908042602% |
| FL184 | Punta Gorda City, Florida         | 0.0471207554% |

**Allocations are subject to change pursuant to a State-Subdivision  
Agreement, Allocation Statute, Statutory Trust, or voluntary redistribution.**

|       |                                   |               |
|-------|-----------------------------------|---------------|
| FL185 | Putnam County, Florida            | 0.3379382594% |
| FL186 | Riviera Beach City, Florida       | 0.1636174387% |
| FL187 | Rockledge City, Florida           | 0.0966039082% |
| FL188 | Royal Palm Beach Village, Florida | 0.0492948779% |
| FL189 | Safety Harbor City, Florida       | 0.0380615697% |
| FL190 | Sanford City, Florida             | 0.1642438718% |
| FL191 | Santa Rosa County, Florida        | 0.6546368035% |
| FL192 | Sarasota City, Florida            | 0.4842803786% |
| FL193 | Sarasota County, Florida          | 1.9688041245% |
| FL194 | Satellite Beach City, Florida     | 0.0359750389% |
| FL195 | Sebastian City, Florida           | 0.0383157745% |
| FL196 | Sebring City, Florida             | 0.0381728569% |
| FL197 | Seminole City, Florida            | 0.0952489243% |
| FL198 | Seminole County, Florida          | 1.5086951138% |
| FL199 | South Daytona City, Florida       | 0.0452214101% |
| FL200 | South Miami City, Florida         | 0.0078330472% |
| FL201 | St Johns County, Florida          | 0.6638216753% |
| FL202 | St Lucie County, Florida          | 0.9562887503% |
| FL203 | St. Augustine City, Florida       | 0.0465108819% |
| FL204 | St. Cloud City, Florida           | 0.0738366040% |
| FL205 | St. Petersburg City, Florida      | 1.4565924173% |
| FL206 | Stuart City, Florida              | 0.0812230134% |
| FL207 | Sumter County, Florida            | 0.3263986345% |
| FL208 | Sunny Isles Beach City, Florida   | 0.0076937793% |
| FL209 | Sunrise City, Florida             | 0.2860704481% |
| FL210 | Suwannee County, Florida          | 0.1910149373% |
| FL211 | Sweetwater City, Florida          | 0.0041159745% |
| FL212 | Tallahassee City, Florida         | 0.4259972563% |
| FL213 | Tamarac City, Florida             | 0.1344928911% |
| FL214 | Tampa City, Florida               | 1.9756726462% |
| FL215 | Tarpon Springs City, Florida      | 0.1019709696% |
| FL216 | Tavares City, Florida             | 0.0318218598% |
| FL217 | Taylor County, Florida            | 0.0921812176% |
| FL218 | Temple Terrace City, Florida      | 0.1079810418% |
| FL219 | Titusville City, Florida          | 0.2400558465% |
| FL220 | Union County, Florida             | 0.0651555116% |
| FL221 | Venice City, Florida              | 0.1423476183% |
| FL222 | Vero Beach City, Florida          | 0.0606417248% |
| FL223 | Volusia County, Florida           | 1.7446849189% |
| FL224 | Wakulla County, Florida           | 0.1151294611% |
| FL225 | Walton County, Florida            | 0.2685576832% |
| FL226 | Washington County, Florida        | 0.1201244575% |
| FL227 | Wellington Village, Florida       | 0.0501840680% |
| FL228 | West Melbourne City, Florida      | 0.0519971652% |
| FL229 | West Palm Beach City, Florida     | 0.5492662267% |
| FL230 | West Park City, Florida           | 0.0295538994% |

**Allocations are subject to change pursuant to a State-Subdivision Agreement, Allocation Statute, Statutory Trust, or voluntary redistribution.**

|       |                              |               |
|-------|------------------------------|---------------|
| FL231 | Weston City, Florida         | 0.1386373546% |
| FL232 | Wilton Manors City, Florida  | 0.0316306070% |
| FL233 | Winter Garden City, Florida  | 0.0562653176% |
| FL234 | Winter Haven City, Florida   | 0.0970328243% |
| FL235 | Winter Park City, Florida    | 0.1049029672% |
| FL236 | Winter Springs City, Florida | 0.0622621530% |
| FL237 | Zephyrhills City, Florida    | 0.1126717551% |

**Allocations are subject to change pursuant to a State-Subdivision  
Agreement, Allocation Statute, Statutory Trust, or voluntary redistribution.**

|      |   |               |
|------|---|---------------|
| GA1  | Acworth City, Georgia                                       | 0.1010066057% |
| GA2  | Adel City, Georgia  | 0.0545649432% |
| GA3  | Albany City, Georgia  | 0.3157843012% |
| GA4  | Alma City, Georgia  | 0.0720108615% |
| GA5  | Alpharetta City, Georgia                                    | 0.2110377863% |
| GA6  | Americus City, Georgia                                      | 0.0651732444% |
| GA7  | Appling County, Georgia                                     | 0.1891925647% |
| GA8  | Arlington City, Georgia                                     | 0.0057755147% |
| GA9  | Athens-Clarke County Unified<br>Government, Georgia         | 1.3856330305% |
| GA10 | Atkinson County, Georgia                                    | 0.0986720780% |
| GA11 | Atlanta City, Georgia                                       | 2.9922320659% |
| GA12 | Augusta-Richmond County<br>Consolidated Government, Georgia | 2.7761021713% |
| GA13 | Bacon County, Georgia                                       | 0.1326313298% |
| GA14 | Bainbridge City, Georgia                                    | 0.0569861790% |
| GA15 | Baker County, Georgia                                       | 0.0138992540% |
| GA16 | Baldwin County, Georgia                                     | 0.2940093402% |
| GA17 | Banks County, Georgia                                       | 0.2108287241% |
| GA18 | Barrow County, Georgia                                      | 0.7562315570% |
| GA19 | Bartow County, Georgia                                      | 1.0945235112% |
| GA20 | Ben Hill County, Georgia                                    | 0.0834031458% |
| GA21 | Berrien County, Georgia                                     | 0.1225733642% |
| GA22 | Blackshear City, Georgia                                    | 0.0349161927% |
| GA23 | Blakely City, Georgia                                       | 0.0158441397% |
| GA24 | Bleckley County, Georgia                                    | 0.1430561858% |
| GA25 | Brantley County, Georgia                                    | 0.2875410777% |
| GA26 | Braselton Town, Georgia                                     | 0.0371467624% |
| GA27 | Brookhaven City, Georgia                                    | 0.0913450445% |
| GA28 | Brooks County, Georgia                                      | 0.1455943886% |
| GA29 | Brunswick City, Georgia                                     | 0.1020085339% |
| GA30 | Bryan County, Georgia                                       | 0.2289883650% |
| GA31 | Buford City, Georgia  | 0.0023586547% |
| GA32 | Bulloch County, Georgia                                     | 0.4088475182% |
| GA33 | Burke County, Georgia                                       | 0.1875413288% |
| GA34 | Butts County, Georgia                                       | 0.3747020131% |
| GA35 | Calhoun City, Georgia                                       | 0.1780085402% |
| GA36 | Calhoun County, Georgia                                     | 0.0360783561% |
| GA37 | Camden County, Georgia                                      | 0.3387009665% |
| GA38 | Candler County, Georgia                                     | 0.0990882539% |
| GA39 | Canton City, Georgia  | 0.1378274535% |
| GA40 | Carroll County, Georgia                                     | 1.4108548814% |
| GA41 | Carrollton City, Georgia                                    | 0.4395018339% |
| GA42 | Cartersville City, Georgia                                  | 0.2991406477% |
| GA43 | Catoosa County, Georgia                                     | 1.1134068466% |
| GA44 | Chamblee City, Georgia                                      | 0.0537051979% |

**Allocations are subject to change pursuant to a State-Subdivision  
Agreement, Allocation Statute, Statutory Trust, or voluntary redistribution.**

|      |   |               |
|------|---|---------------|
| GA45 | Charlton County, Georgia                                    | 0.1046313818% |
| GA46 | Chatham County, Georgia                                     | 1.4544033708% |
| GA47 | Chattooga County, Georgia                                   | 0.3317513109% |
| GA48 | Cherokee County, Georgia                                    | 2.1190683851% |
| GA49 | Clarkston City, Georgia                                     | 0.0175253481% |
| GA50 | Clay County, Georgia  | 0.0274637104% |
| GA51 | Clayton County, Georgia                                     | 1.6728881377% |
| GA52 | Clinch County, Georgia                                      | 0.0617206810% |
| GA53 | Cobb County, Georgia  | 5.8580801967% |
| GA54 | Coffee County, Georgia                                      | 0.4164755944% |
| GA55 | College Park City, Georgia                                  | 0.1805996391% |
| GA56 | Colquitt County, Georgia                                    | 0.2578612394% |
| GA57 | Columbia County, Georgia                                    | 1.2905730633% |
| GA58 | Columbus City, Georgia                                      | 1.8227140298% |
| GA59 | Conyers City, Georgia                                       | 0.1202231912% |
| GA60 | Cook County, Georgia  | 0.0973405674% |
| GA61 | Cordele City, Georgia                                       | 0.0583989534% |
| GA62 | Covington City, Georgia                                     | 0.1969084378% |
| GA63 | Coweta County, Georgia                                      | 0.9767276305% |
| GA64 | Crawford County, Georgia                                    | 0.1282569558% |
| GA65 | Crisp County, Georgia                                       | 0.1296658905% |
| GA66 | Cusseta-Chattahoochee County Unified<br>Government, Georgia | 0.0695538650% |
| GA67 | Dade County, Georgia  | 0.1799465490% |
| GA68 | Dallas City, Georgia  | 0.0916776643% |
| GA69 | Dalton City, Georgia  | 0.3628092518% |
| GA70 | Damascus City, Georgia                                      | 0.0005040301% |
| GA71 | Dawson City, Georgia  | 0.0138696254% |
| GA72 | Dawson County, Georgia                                      | 0.3215223361% |
| GA73 | Decatur City, Georgia                                       | 0.1040340531% |
| GA74 | Decatur County, Georgia                                     | 0.1633371087% |
| GA75 | Dekalb County, Georgia                                      | 4.1483991779% |
| GA76 | Demorest City, Georgia                                      | 0.0233539880% |
| GA77 | Dodge County, Georgia                                       | 0.3228398634% |
| GA78 | Dooly County, Georgia                                       | 0.0758970226% |
| GA79 | Doraville City, Georgia                                     | 0.0619484258% |
| GA80 | Dougherty County, Georgia                                   | 0.4519146718% |
| GA81 | Douglas City, Georgia                                       | 0.2364366638% |
| GA82 | Douglas County, Georgia                                     | 1.2411219485% |
| GA83 | Douglasville City, Georgia                                  | 0.2313289102% |
| GA84 | Dublin City, Georgia  | 0.1598683843% |
| GA85 | Duluth City, Georgia  | 0.1174400509% |
| GA86 | Dunwoody City, Georgia                                      | 0.0823645400% |
| GA87 | Early County, Georgia                                       | 0.0433467628% |
| GA88 | East Point City, Georgia                                    | 0.2308433908% |
| GA89 | Echols County, Georgia                                      | 0.0262187359% |

**Allocations are subject to change pursuant to a State-Subdivision  
Agreement, Allocation Statute, Statutory Trust, or voluntary redistribution.**

|       |  |               |
|-------|--|---------------|
| GA90  | Effingham County, Georgia                                | 0.4645781207% |
| GA91  | Elbert County, Georgia                                   | 0.2655117233% |
| GA92  | Emanuel County, Georgia                                  | 0.2278497555% |
| GA93  | Evans County, Georgia                                    | 0.1156959749% |
| GA94  | Fairburn City, Georgia                                   | 0.0542552469% |
| GA95  | Fannin County, Georgia                                   | 0.5651805280% |
| GA96  | Fayette County, Georgia                                  | 0.6527012475% |
| GA97  | Fayetteville City, Georgia                               | 0.1201203794% |
| GA98  | Fitzgerald City, Georgia                                 | 0.0569093853% |
| GA99  | Floyd County, Georgia                                    | 0.9887350092% |
| GA100 | Forest Park City, Georgia                                | 0.1455200592% |
| GA101 | Forsyth County, Georgia                                  | 1.7110664570% |
| GA102 | Franklin County, Georgia                                 | 0.5550296650% |
| GA103 | Fulton County, Georgia                                   | 3.5353742420% |
| GA104 | Gainesville City, Georgia                                | 0.3640437388% |
| GA105 | Georgetown-Quitman County Unified<br>Government, Georgia | 0.0176595651% |
| GA106 | Gilmer County, Georgia                                   | 0.4239021158% |
| GA107 | Glascok County, Georgia                                  | 0.0283662653% |
| GA108 | Glynn County, Georgia                                    | 0.7968809706% |
| GA109 | Gordon County, Georgia                                   | 0.4175279543% |
| GA110 | Grady County, Georgia                                    | 0.1716497947% |
| GA111 | Greene County, Georgia                                   | 0.1737385827% |
| GA112 | Griffin City, Georgia                                    | 0.2287480123% |
| GA113 | Grovetown City, Georgia                                  | 0.0632622854% |
| GA114 | Gwinnett County, Georgia                                 | 4.8912732775% |
| GA115 | Habersham County, Georgia                                | 0.4635124652% |
| GA116 | Hall County, Georgia                                     | 1.5772937095% |
| GA117 | Hancock County, Georgia                                  | 0.0536800967% |
| GA118 | Haralson County, Georgia                                 | 1.0934912667% |
| GA119 | Harris County, Georgia                                   | 0.2037540782% |
| GA120 | Hart County, Georgia                                     | 0.2935398099% |
| GA121 | Heard County, Georgia                                    | 0.1232058232% |
| GA122 | Henry County, Georgia                                    | 1.9715208583% |
| GA123 | Hinesville City, Georgia                                 | 0.2572364025% |
| GA124 | Holly Springs City, Georgia                              | 0.0823108417% |
| GA125 | Houston County, Georgia                                  | 0.8378076437% |
| GA126 | Irwin County, Georgia                                    | 0.0610553841% |
| GA127 | Jackson County, Georgia                                  | 0.9201220386% |
| GA128 | Jasper County, Georgia                                   | 0.1152245534% |
| GA129 | Jeff Davis County, Georgia                               | 0.3659791686% |
| GA130 | Jefferson City, Georgia                                  | 0.0881783943% |
| GA131 | Jefferson County, Georgia                                | 0.1517559349% |
| GA132 | Jenkins County, Georgia                                  | 0.0808740550% |
| GA133 | Johns Creek City, Georgia                                | 0.1877697040% |
| GA134 | Johnson County, Georgia                                  | 0.0876584323% |

**Allocations are subject to change pursuant to a State-Subdivision  
Agreement, Allocation Statute, Statutory Trust, or voluntary redistribution.**

|       |  |               |
|-------|--|---------------|
| GA135 | Jones County, Georgia                            | 0.2773521617% |
| GA136 | Kennesaw City, Georgia                           | 0.1446191663% |
| GA137 | Kingsland City, Georgia                          | 0.1313198199% |
| GA138 | Lagrange City, Georgia                           | 0.2069622772% |
| GA139 | Lakeland City, Georgia                           | 0.0155232109% |
| GA140 | Lamar County, Georgia                            | 0.2083015245% |
| GA141 | Lanier County, Georgia                           | 0.0574613256% |
| GA142 | Laurens County, Georgia                          | 0.5249834521% |
| GA143 | Lawrenceville City, Georgia                      | 0.1647173317% |
| GA144 | Lee County, Georgia                              | 0.2162850866% |
| GA145 | Liberty County, Georgia                          | 0.2931642086% |
| GA146 | Lilburn City, Georgia                            | 0.0538355752% |
| GA147 | Lincoln County, Georgia                          | 0.1000487479% |
| GA148 | Loganville City, Georgia                         | 0.1468681321% |
| GA149 | Long County, Georgia                             | 0.1216766548% |
| GA150 | Lowndes County, Georgia                          | 0.6253829866% |
| GA151 | Lumpkin County, Georgia                          | 0.3139555802% |
| GA152 | Macon County, Georgia                            | 0.1110857755% |
| GA153 | Macon-Bibb County Unified<br>Government, Georgia | 2.0265214623% |
| GA154 | Madison County, Georgia                          | 0.5114434091% |
| GA155 | Marietta City, Georgia                           | 0.7354006996% |
| GA156 | Marion County, Georgia                           | 0.0615218771% |
| GA157 | McDonough City, Georgia                          | 0.0803644086% |
| GA158 | McDuffie County, Georgia                         | 0.2216409869% |
| GA159 | McIntosh County, Georgia                         | 0.1678759014% |
| GA160 | Meriwether County, Georgia                       | 0.2015834534% |
| GA161 | Milledgeville City, Georgia                      | 0.1343842887% |
| GA162 | Miller County, Georgia                           | 0.0562389307% |
| GA163 | Milton City, Georgia                             | 0.0765630644% |
| GA164 | Mitchell County, Georgia                         | 0.1842864232% |
| GA165 | Monroe City, Georgia                             | 0.1616058698% |
| GA166 | Monroe County, Georgia                           | 0.2463868890% |
| GA167 | Montgomery County, Georgia                       | 0.0685440855% |
| GA168 | Morgan County, Georgia                           | 0.1807932852% |
| GA169 | Moultrie City, Georgia                           | 0.1150272968% |
| GA170 | Murray County, Georgia                           | 0.6862865600% |
| GA171 | Nashville City, Georgia                          | 0.0288042758% |
| GA172 | Newnan City, Georgia                             | 0.2037973462% |
| GA173 | Newton County, Georgia                           | 0.6206699754% |
| GA174 | Norcross City, Georgia                           | 0.0762036242% |
| GA175 | Oconee County, Georgia                           | 0.2721000475% |
| GA176 | Oglethorpe County, Georgia                       | 0.1461658711% |
| GA177 | Paulding County, Georgia                         | 1.7495211188% |
| GA178 | Peach County, Georgia                            | 0.2319656673% |
| GA179 | Peachtree City, Georgia                          | 0.2219833492% |



**Allocations are subject to change pursuant to a State-Subdivision  
Agreement, Allocation Statute, Statutory Trust, or voluntary redistribution.**

|       |                                 |               |
|-------|---------------------------------|---------------|
| GA180 | Peachtree Corners City, Georgia | 0.2099400952% |
| GA181 | Perry City, Georgia             | 0.0954580908% |
| GA182 | Pickens County, Georgia         | 0.3905362384% |
| GA183 | Pierce County, Georgia          | 0.2012068205% |
| GA184 | Pike County, Georgia            | 0.1072270653% |
| GA185 | Polk County, Georgia            | 0.7130941429% |
| GA186 | Pooler City, Georgia            | 0.0516303360% |
| GA187 | Powder Springs City, Georgia    | 0.0633430906% |
| GA188 | Pulaski County, Georgia         | 0.1671565625% |
| GA189 | Putnam County, Georgia          | 0.2061208707% |
| GA190 | Rabun County, Georgia           | 0.3170130000% |
| GA191 | Randolph County, Georgia        | 0.0382245100% |
| GA192 | Richmond Hill City, Georgia     | 0.0716382402% |
| GA193 | Riverdale City, Georgia         | 0.0684460876% |
| GA194 | Rockdale County, Georgia        | 0.7947696030% |
| GA195 | Rome City, Georgia              | 0.3719383578% |
| GA196 | Roswell City, Georgia           | 0.2174642134% |
| GA197 | Sandy Springs City, Georgia     | 0.2590143480% |
| GA198 | Savannah City, Georgia          | 1.1246685243% |
| GA199 | Schley County, Georgia          | 0.0238356678% |
| GA200 | Screven County, Georgia         | 0.1132053955% |
| GA201 | Seminole County, Georgia        | 0.0804817769% |
| GA202 | Smyrna City, Georgia            | 0.2661908888% |
| GA203 | Snellville City, Georgia        | 0.0758688840% |
| GA204 | Spalding County, Georgia        | 0.5900646014% |
| GA205 | Springfield City, Georgia       | 0.0124802329% |
| GA206 | St. Marys City, Georgia         | 0.0962803562% |
| GA207 | Statesboro City, Georgia        | 0.1844690660% |
| GA208 | Stephens County, Georgia        | 0.7520555284% |
| GA209 | Stewart County, Georgia         | 0.0419742764% |
| GA210 | Stockbridge City, Georgia       | 0.0302698888% |
| GA211 | Sugar Hill City, Georgia        | 0.0106058369% |
| GA212 | Sumter County, Georgia          | 0.1314426325% |
| GA213 | Suwanee City, Georgia           | 0.0700562332% |
| GA214 | Talbot County, Georgia          | 0.0410357316% |
| GA215 | Taliaferro County, Georgia      | 0.0068637499% |
| GA216 | Tattnall County, Georgia        | 0.2930768128% |
| GA217 | Taylor County, Georgia          | 0.0819435502% |
| GA218 | Telfair County, Georgia         | 0.1855378735% |
| GA219 | Terrell County, Georgia         | 0.0334710962% |
| GA220 | Thomas County, Georgia          | 0.2077911904% |
| GA221 | Thomasville City, Georgia       | 0.1281973547% |
| GA222 | Tift County, Georgia            | 0.2088288220% |
| GA223 | Tifton City, Georgia            | 0.1416502311% |
| GA224 | Toombs County, Georgia          | 0.2423104056% |
| GA225 | Towns County, Georgia           | 0.2454408368% |

**Allocations are subject to change pursuant to a State-Subdivision  
Agreement, Allocation Statute, Statutory Trust, or voluntary redistribution.**

|       |   |               |
|-------|---|---------------|
| GA226 | Treutlen County, Georgia                      | 0.0571447522% |
| GA227 | Troup County, Georgia                         | 0.4334095739% |
| GA228 | Tucker City, Georgia                          | 0.0615225648% |
| GA229 | Turner County, Georgia                        | 0.0697951920% |
| GA230 | Twiggs County, Georgia                        | 0.0640416265% |
| GA231 | Union City, Georgia                           | 0.1531538090% |
| GA232 | Union County, Georgia                         | 0.2949759089% |
| GA233 | Upson County, Georgia                         | 0.3355566667% |
| GA234 | Valdosta City, Georgia                        | 0.2598246932% |
| GA235 | Vidalia City, Georgia                         | 0.1252530050% |
| GA236 | Villa Rica City, Georgia                      | 0.1397113628% |
| GA237 | Walker County, Georgia                        | 0.8453605309% |
| GA238 | Walton County, Georgia                        | 0.8194381956% |
| GA239 | Ware County, Georgia                          | 0.5170078559% |
| GA240 | Warner Robins City, Georgia                   | 0.3969845574% |
| GA241 | Warren County, Georgia                        | 0.0447828045% |
| GA242 | Warwick City, Georgia                         | 0.0103298381% |
| GA243 | Washington County, Georgia                    | 0.1959988913% |
| GA244 | Waycross City, Georgia                        | 0.1358274367% |
| GA245 | Wayne County, Georgia                         | 0.6609347902% |
| GA246 | Webster County Unified Government,<br>Georgia | 0.0143656323% |
| GA247 | Wheeler County, Georgia                       | 0.0675300652% |
| GA248 | White County, Georgia                         | 0.4351939380% |
| GA249 | Whitfield County, Georgia                     | 0.7644288806% |
| GA250 | Wilcox County, Georgia                        | 0.0828696590% |
| GA251 | Wilkes County, Georgia                        | 0.0976306068% |
| GA252 | Wilkinson County, Georgia                     | 0.0847297279% |
| GA253 | Winder City, Georgia                          | 0.2007720766% |
| GA254 | Woodbury City, Georgia                        | 0.0085236394% |
| GA255 | Woodstock City, Georgia                       | 0.1942956763% |
| GA256 | Worth County, Georgia                         | 0.1491832321% |

**Allocations are subject to change pursuant to a State-Subdivision Agreement, Allocation Statute, Statutory Trust, or voluntary redistribution.**

|     |                            |                |
|-----|----------------------------|----------------|
| HI1 | Hawaii County, Hawaii      | 18.2671692501% |
| HI2 | Kalawao, Hawaii            | 0.0034501514%  |
| HI3 | Kauai County, Hawaii       | 5.7006273580%  |
| HI4 | Maui County, Hawaii        | 13.9979969296% |
| HI5 | Urban Honolulu CDP, Hawaii | 62.0307563109% |

**Allocations are subject to change pursuant to a State-Subdivision  
Agreement, Allocation Statute, Statutory Trust, or voluntary redistribution.**

|      |                           |                |
|------|---------------------------|----------------|
| ID1  | Ada County, Idaho         | 13.2776278333% |
| ID2  | Adams County, Idaho       | 0.1446831902%  |
| ID3  | Ammon City, Idaho         | 0.0812916024%  |
| ID4  | Bannock County, Idaho     | 3.0595589832%  |
| ID5  | Bear Lake County, Idaho   | 0.6082712041%  |
| ID6  | Benewah County, Idaho     | 0.6526829809%  |
| ID7  | Bingham County, Idaho     | 1.6421270812%  |
| ID8  | Blackfoot City, Idaho     | 0.6283857401%  |
| ID9  | Blaine County, Idaho      | 0.9137717551%  |
| ID10 | Boise City, Idaho         | 12.7586409110% |
| ID11 | Boise County, Idaho       | 0.3309644652%  |
| ID12 | Bonner County, Idaho      | 2.5987361786%  |
| ID13 | Bonneville County, Idaho  | 3.7761253875%  |
| ID14 | Boundary County, Idaho    | 0.8788284447%  |
| ID15 | Burley City, Idaho        | 0.4485975363%  |
| ID16 | Butte County, Idaho       | 0.1839745518%  |
| ID17 | Caldwell City, Idaho      | 1.1958553249%  |
| ID18 | Camas County, Idaho       | 0.0422073443%  |
| ID19 | Canyon County, Idaho      | 5.0120113688%  |
| ID20 | Caribou County, Idaho     | 0.4396183832%  |
| ID21 | Cassia County, Idaho      | 0.7270235866%  |
| ID22 | Chubbuck City, Idaho      | 0.4841935447%  |
| ID23 | Clark County, Idaho       | 0.0420924425%  |
| ID24 | Clearwater County, Idaho  | 0.4890418390%  |
| ID25 | Coeur D'Alene City, Idaho | 2.7593778237%  |
| ID26 | Custer County, Idaho      | 0.2133243878%  |
| ID27 | Eagle City, Idaho         | 0.1711876661%  |
| ID28 | Elmore County, Idaho      | 0.8899512165%  |
| ID29 | Franklin County, Idaho    | 0.5753624958%  |
| ID30 | Fremont County, Idaho     | 0.5716071696%  |
| ID31 | Garden City, Idaho        | 0.5582782838%  |
| ID32 | Gem County, Idaho         | 1.3784025725%  |
| ID33 | Gooding County, Idaho     | 0.6966472013%  |
| ID34 | Hayden City, Idaho        | 0.0047132146%  |
| ID35 | Idaho County, Idaho       | 0.8474305547%  |
| ID36 | Idaho Falls City, Idaho   | 3.8875027578%  |
| ID37 | Jefferson County, Idaho   | 0.9842670749%  |
| ID38 | Jerome City, Idaho        | 0.4169017424%  |
| ID39 | Jerome County, Idaho      | 0.6223444291%  |
| ID40 | Kootenai County, Idaho    | 5.6394798565%  |
| ID41 | Kuna City, Idaho          | 0.1849461724%  |
| ID42 | Latah County, Idaho       | 1.2943861166%  |
| ID43 | Lemhi County, Idaho       | 0.4880814284%  |
| ID44 | Lewis County, Idaho       | 0.2882543555%  |
| ID45 | Lewiston City, Idaho      | 2.0176549375%  |
| ID46 | Lincoln County, Idaho     | 0.1930184422%  |

**Allocations are subject to change pursuant to a State-Subdivision  
Agreement, Allocation Statute, Statutory Trust, or voluntary redistribution.**

|      |                           |               |
|------|---------------------------|---------------|
| ID47 | Madison County, Idaho     | 1.2748404845% |
| ID48 | Meridian City, Idaho      | 2.4045650754% |
| ID49 | Minidoka County, Idaho    | 0.9140620922% |
| ID50 | Moscow City, Idaho        | 0.6590552650% |
| ID51 | Mountain Home City, Idaho | 0.5706694591% |
| ID52 | Nampa City, Idaho         | 3.3274647954% |
| ID53 | Nez Perce County, Idaho   | 1.2765833482% |
| ID54 | Oneida County, Idaho      | 0.2371656647% |
| ID55 | Owyhee County, Idaho      | 0.5554298409% |
| ID56 | Payette County, Idaho     | 1.2750728102% |
| ID57 | Pocatello City, Idaho     | 2.9494898116% |
| ID58 | Post Falls City, Idaho    | 0.6781328826% |
| ID59 | Power County, Idaho       | 0.3505171035% |
| ID60 | Preston City, Idaho       | 0.1496220047% |
| ID61 | Rexburg City, Idaho       | 0.1336231941% |
| ID62 | Shoshone County, Idaho    | 1.2841091340% |
| ID63 | Star City, Idaho          | 0.0001322772% |
| ID64 | Teton County, Idaho       | 0.4258195211% |
| ID65 | Twin Falls City, Idaho    | 1.8245765222% |
| ID66 | Twin Falls County, Idaho  | 3.3104301873% |
| ID67 | Valley County, Idaho      | 0.8074710814% |
| ID68 | Washington County, Idaho  | 0.4917358652% |

**Allocations are subject to change pursuant to a State-Subdivision  
Agreement, Allocation Statute, Statutory Trust, or voluntary redistribution.**

|      |  |               |
|------|--|---------------|
| IL1  | Adams County, Illinois                 | 0.2888223923% |
| IL2  | Addison Township, Illinois             | 0.0038980830% |
| IL3  | Addison Village, Illinois              | 0.1789163143% |
| IL4  | Alexander County, Illinois             | 0.0378665703% |
| IL5  | Algonquin Township, Illinois           | 0.0022237840% |
| IL6  | Algonquin Village, Illinois            | 0.1102023571% |
| IL7  | Alsip Village, Illinois                | 0.0804730187% |
| IL8  | Alton City, Illinois                   | 0.4280511636% |
| IL9  | Alton Township, Illinois               | 0.0062877996% |
| IL10 | Anna City, Illinois                    | 0.0351784549% |
| IL11 | Antioch Township, Illinois             | 0.0009191460% |
| IL12 | Antioch Village, Illinois              | 0.0635563388% |
| IL13 | Arlington Heights Village, Illinois    | 0.2647476580% |
| IL14 | Aurora City, Illinois                  | 1.1285112945% |
| IL15 | Aurora Township, Illinois              | 0.0301108613% |
| IL16 | Aux Sable Township, Illinois           | 0.0005108321% |
| IL17 | Avon Township, Illinois                | 0.0015693001% |
| IL18 | Barrington Village, Illinois           | 0.0749306299% |
| IL19 | Bartlett Village, Illinois             | 0.1012637420% |
| IL20 | Batavia City, Illinois                 | 0.1232572616% |
| IL21 | Beach Park Village, Illinois           | 0.0709728762% |
| IL22 | Bedford Park Village, Illinois         | 0.0908134228% |
| IL23 | Belleville City, Illinois              | 0.2800912041% |
| IL24 | Bellwood Village, Illinois             | 0.0636018022% |
| IL25 | Belvidere City, Illinois               | 0.1538551860% |
| IL26 | Belvidere Township, Illinois           | 0.0012472224% |
| IL27 | Bensenville Village, Illinois          | 0.0698164453% |
| IL28 | Benton City, Illinois                  | 0.0648747331% |
| IL29 | Benton Township, Lake County, Illinois | 0.0004595956% |
| IL30 | Berkeley Village, Illinois             | 0.0152507249% |
| IL31 | Berwyn City, Illinois                  | 0.2349799824% |
| IL32 | Berwyn Township, Illinois              | 0.0039135983% |
| IL33 | Bloom Township, Illinois               | 0.0062250618% |
| IL34 | Bloomington Township, Illinois         | 0.0054224158% |
| IL35 | Bloomington Village, Illinois          | 0.0874800244% |
| IL36 | Bloomington City Township, Illinois    | 0.0170627673% |
| IL37 | Bloomington City, Illinois             | 0.4210280112% |
| IL38 | Blue Island City, Illinois             | 0.0451468527% |
| IL39 | Bolingbrook Village, Illinois          | 0.3965448276% |
| IL40 | Bond County, Illinois                  | 0.1354097531% |
| IL41 | Boone County, Illinois                 | 0.1857825548% |
| IL42 | Bourbonnais Township, Illinois         | 0.0007881230% |
| IL43 | Bourbonnais Village, Illinois          | 0.0558859639% |
| IL44 | Bradley Village, Illinois              | 0.0950639376% |
| IL45 | Bremen Township, Illinois              | 0.0008805382% |
| IL46 | Bridgeview Village, Illinois           | 0.0500143261% |

**Allocations are subject to change pursuant to a State-Subdivision  
Agreement, Allocation Statute, Statutory Trust, or voluntary redistribution.**

|      |                                   |                |
|------|-----------------------------------|----------------|
| IL47 | Broadview Village, Illinois       | 0.0576947589%  |
| IL48 | Brookfield Village, Illinois      | 0.0508215275%  |
| IL49 | Brown County, Illinois            | 0.0306875432%  |
| IL50 | Bruce Township, Illinois          | 0.0008928963%  |
| IL51 | Buffalo Grove Village, Illinois   | 0.2068406914%  |
| IL52 | Burbank City, Illinois            | 0.0690685990%  |
| IL53 | Bureau County, Illinois           | 0.0476091845%  |
| IL54 | Burr Ridge Village, Illinois      | 0.0419287366%  |
| IL55 | Cahokia Village, Illinois         | 0.0836030043%  |
| IL56 | Calhoun County, Illinois          | 0.0375722307%  |
| IL57 | Calumet City, Illinois            | 0.0970812870%  |
| IL58 | Calumet Township, Illinois        | 0.0001284071%  |
| IL59 | Campton Hills Village, Illinois   | 0.0275655408%  |
| IL60 | Canton City, Illinois             | 0.0820538651%  |
| IL61 | Canton Township, Illinois         | 0.0022485003%  |
| IL62 | Capital Township, Illinois        | 0.0149811918%  |
| IL63 | Carbondale City, Illinois         | 0.1954958522%  |
| IL64 | Carbondale Township, Illinois     | 0.0044639854%  |
| IL65 | Carol Stream Village, Illinois    | 0.1407965379%  |
| IL66 | Carpentersville Village, Illinois | 0.1363950647%  |
| IL67 | Carroll County, Illinois          | 0.0896110775%  |
| IL68 | Cary Village, Illinois            | 0.0570626007%  |
| IL69 | Caseyville Township, Illinois     | 0.0007441028%  |
| IL70 | Cass County, Illinois             | 0.0771891430%  |
| IL71 | Centralia City, Illinois          | 0.0719850238%  |
| IL72 | Centralia Township, Illinois      | 0.0028386679%  |
| IL73 | Centreville Township, Illinois    | 0.0027552732%  |
| IL74 | Champaign City Township, Illinois | 0.0007413065%  |
| IL75 | Champaign City, Illinois          | 0.4052254107%  |
| IL76 | Champaign County, Illinois        | 0.7867199494%  |
| IL77 | Champaign Township, Illinois      | 0.0000980982%  |
| IL78 | Channahon Township, Illinois      | 0.0001433812%  |
| IL79 | Channahon Village, Illinois       | 0.0567296082%  |
| IL80 | Charleston City, Illinois         | 0.0995585026%  |
| IL81 | Charleston Township, Illinois     | 0.0004933774%  |
| IL82 | Chatham Village, Illinois         | 0.0295989467%  |
| IL83 | Cherry Valley Township, Illinois  | 0.0005782605%  |
| IL84 | Chicago City, Illinois            | 15.6332843102% |
| IL85 | Chicago Heights City, Illinois    | 0.1217857439%  |
| IL86 | Chicago Ridge Village, Illinois   | 0.0524909103%  |
| IL87 | Christian County, Illinois        | 0.2284950394%  |
| IL88 | Clark County, Illinois            | 0.1644712121%  |
| IL89 | Clay County, Illinois             | 0.0936362597%  |
| IL90 | Clinton County, Illinois          | 0.1943019862%  |
| IL91 | Coles County, Illinois            | 0.1247615688%  |
| IL92 | Collinsville City, Illinois       | 0.3522703495%  |

**Allocations are subject to change pursuant to a State-Subdivision  
Agreement, Allocation Statute, Statutory Trust, or voluntary redistribution.**

|       |   |                |
|-------|---|----------------|
| IL93  | Collinsville Township, Illinois                 | 0.0035801096%  |
| IL94  | Coloma Township, Illinois                       | 0.0001118094%  |
| IL95  | Columbia City, Illinois                         | 0.0433790110%  |
| IL96  | Cook County, Illinois                           | 14.3857624802% |
| IL97  | Cortland Township, Illinois                     | 0.0004724498%  |
| IL98  | Country Club Hills City, Illinois               | 0.0671118224%  |
| IL99  | Countryside City, Illinois                      | 0.0301223625%  |
| IL100 | Crawford County, Illinois                       | 0.1569938764%  |
| IL101 | Crest Hill City, Illinois                       | 0.0526985627%  |
| IL102 | Crestwood Village, Illinois                     | 0.0142112001%  |
| IL103 | Crete Township, Illinois                        | 0.0005995941%  |
| IL104 | Crystal Lake City, Illinois                     | 0.3158354713%  |
| IL105 | Cuba Township, Illinois                         | 0.0000224160%  |
| IL106 | Cumberland County, Illinois                     | 0.0570281874%  |
| IL107 | Danville City, Illinois                         | 0.2559565285%  |
| IL108 | Danville Township, Illinois                     | 0.0051367359%  |
| IL109 | Darien City, Illinois                           | 0.0902261418%  |
| IL110 | De Witt County, Illinois                        | 0.1599714603%  |
| IL111 | Decatur City, Illinois                          | 0.4645929351%  |
| IL112 | Decatur Township, Illinois                      | 0.0043295346%  |
| IL113 | Deerfield Village, Illinois                     | 0.0932320501%  |
| IL114 | Dekalb City, Illinois                           | 0.1798256279%  |
| IL115 | Dekalb County, Illinois                         | 0.3798574494%  |
| IL116 | Dekalb Township, Illinois                       | 0.0026983537%  |
| IL117 | Des Plaines City, Illinois                      | 0.2324422843%  |
| IL118 | Dixon City, Illinois                            | 0.0928778143%  |
| IL119 | Dixon Township, Illinois                        | 0.0012205217%  |
| IL120 | Dolton Village, Illinois                        | 0.0603302846%  |
| IL121 | Dorr Township, Illinois                         | 0.0004505750%  |
| IL122 | Douglas County, Illinois                        | 0.1069846469%  |
| IL123 | Douglas Township, Effingham County,<br>Illinois | 0.0000906562%  |
| IL124 | Downers Grove Township, Illinois                | 0.0013497857%  |
| IL125 | Downers Grove Village, Illinois                 | 0.3224473331%  |
| IL126 | Dundee Township, Illinois                       | 0.0009813425%  |
| IL127 | Dupage County, Illinois                         | 2.6161997714%  |
| IL128 | East Moline City, Illinois                      | 0.0875479039%  |
| IL129 | East Peoria City, Illinois                      | 0.2490109525%  |
| IL130 | East St. Louis City, Illinois                   | 0.3029578651%  |
| IL131 | Edgar County, Illinois                          | 0.1405180293%  |
| IL132 | Edwards County, Illinois                        | 0.0682030349%  |
| IL133 | Edwardsville City, Illinois                     | 0.2287071119%  |
| IL134 | Edwardsville Township, Illinois                 | 0.0014741787%  |
| IL135 | Effingham City, Illinois                        | 0.1268902766%  |
| IL136 | Effingham County, Illinois                      | 0.1621189307%  |
| IL137 | Ela Township, Illinois                          | 0.0090682851%  |



**Allocations are subject to change pursuant to a State-Subdivision  
Agreement, Allocation Statute, Statutory Trust, or voluntary redistribution.**

|       |  |               |
|-------|--|---------------|
| IL138 | Elgin City, Illinois                         | 0.5305768766% |
| IL139 | Elgin Township, Illinois                     | 0.0028839058% |
| IL140 | Elk Grove Township, Illinois                 | 0.0062372846% |
| IL141 | Elk Grove Village, Illinois                  | 0.1757993182% |
| IL142 | Elmhurst City, Illinois                      | 0.2577623917% |
| IL143 | Elmwood Park Village, Illinois               | 0.0602202342% |
| IL144 | Evanston City, Illinois                      | 0.2696457560% |
| IL145 | Evergreen Park Village, Illinois             | 0.0597799426% |
| IL146 | Fairview Heights City, Illinois              | 0.1121410475% |
| IL147 | Fayette County, Illinois                     | 0.1838936576% |
| IL148 | Flagg Township, Illinois                     | 0.0014040442% |
| IL149 | Fondulac Township, Illinois                  | 0.0006431181% |
| IL150 | Ford County, Illinois                        | 0.1115951707% |
| IL151 | Forest Park Village, Illinois                | 0.0453425079% |
| IL152 | Fox Lake Village, Illinois                   | 0.0630233162% |
| IL153 | Frankfort Township, Will County,<br>Illinois | 0.0004301436% |
| IL154 | Frankfort Village, Illinois                  | 0.0673884818% |
| IL155 | Franklin County, Illinois                    | 0.3406006814% |
| IL156 | Franklin Park Village, Illinois              | 0.0785284649% |
| IL157 | Freeport City, Illinois                      | 0.0999016884% |
| IL158 | Freeport Township, Illinois                  | 0.0064044800% |
| IL159 | Fremont Township, Illinois                   | 0.0010312711% |
| IL160 | Fulton County, Illinois                      | 0.2358510040% |
| IL161 | Galesburg City Township, Illinois            | 0.0008294369% |
| IL162 | Galesburg City, Illinois                     | 0.1473738962% |
| IL163 | Gallatin County, Illinois                    | 0.0650151375% |
| IL164 | Geneva City, Illinois                        | 0.0883298478% |
| IL165 | Geneva Township, Illinois                    | 0.0003004285% |
| IL166 | Glen Carbon Village, Illinois                | 0.0731670278% |
| IL167 | Glen Ellyn Village, Illinois                 | 0.1026185792% |
| IL168 | Glendale Heights Village, Illinois           | 0.0836866697% |
| IL169 | Glenview Village, Illinois                   | 0.1572220054% |
| IL170 | Godfrey Township, Illinois                   | 0.0014140118% |
| IL171 | Godfrey Village, Illinois                    | 0.0597791307% |
| IL172 | Grafton Township, Illinois                   | 0.0009156731% |
| IL173 | Granite City Township, Illinois              | 0.0120340521% |
| IL174 | Granite City, Illinois                       | 0.4907786518% |
| IL175 | Grant Township, Lake County, Illinois        | 0.0007510035% |
| IL176 | Grayslake Village, Illinois                  | 0.0571222264% |
| IL177 | Greene County, Illinois                      | 0.1348392954% |
| IL178 | Greenwood Township, Illinois                 | 0.0002761633% |
| IL179 | Groveland Township, Illinois                 | 0.0006029317% |
| IL180 | Grundy County, Illinois                      | 0.3802436630% |
| IL181 | Gurnee Village, Illinois                     | 0.2256865903% |
| IL182 | Hamilton County, Illinois                    | 0.0461838068% |

**Allocations are subject to change pursuant to a State-Subdivision  
Agreement, Allocation Statute, Statutory Trust, or voluntary redistribution.**

|       |  |               |
|-------|--|---------------|
| IL183 | Hancock County, Illinois                   | 0.0864855571% |
| IL184 | Hanover Park Village, Illinois             | 0.1439424899% |
| IL185 | Hanover Township, Cook County,<br>Illinois | 0.0100530103% |
| IL186 | Hardin County, Illinois                    | 0.1047177898% |
| IL187 | Harlem Township, Illinois                  | 0.0013712546% |
| IL188 | Harrisburg City, Illinois                  | 0.1363861795% |
| IL189 | Harrisburg Township, Illinois              | 0.0018453732% |
| IL190 | Harvey City, Illinois                      | 0.0542520318% |
| IL191 | Harwood Heights Village, Illinois          | 0.0264961580% |
| IL192 | Hazel Crest Village, Illinois              | 0.0328924293% |
| IL193 | Henderson County, Illinois                 | 0.0337023368% |
| IL194 | Henry County, Illinois                     | 0.2612811167% |
| IL195 | Herrin City, Illinois                      | 0.1579067080% |
| IL196 | Hickory Hills City, Illinois               | 0.0299939554% |
| IL197 | Hickory Point Township, Illinois           | 0.0008317372% |
| IL198 | Highland Park City, Illinois               | 0.2271774569% |
| IL199 | Hillside Village, Illinois                 | 0.0587648633% |
| IL200 | Hinsdale Village, Illinois                 | 0.0916908489% |
| IL201 | Hodgkins Village, Illinois                 | 0.0232613539% |
| IL202 | Hoffman Estates Village, Illinois          | 0.1751755942% |
| IL203 | Homer Glen Village, Illinois               | 0.0469112216% |
| IL204 | Homewood Village, Illinois                 | 0.0501427783% |
| IL205 | Huntley Village, Illinois                  | 0.0524270901% |
| IL206 | Iroquois County, Illinois                  | 0.2807520024% |
| IL207 | Jackson County, Illinois                   | 0.3445573527% |
| IL208 | Jacksonville City, Illinois                | 0.1116974183% |
| IL209 | Jarvis Township, Illinois                  | 0.0005415470% |
| IL210 | Jasper County, Illinois                    | 0.0661355314% |
| IL211 | Jefferson County, Illinois                 | 0.1817671148% |
| IL212 | Jersey County, Illinois                    | 0.2756349312% |
| IL213 | Jo Daviess County, Illinois                | 0.1403563816% |
| IL214 | Johnson County, Illinois                   | 0.0829436944% |
| IL215 | Joliet City, Illinois                      | 0.8239848960% |
| IL216 | Joliet Township, Illinois                  | 0.0038451777% |
| IL217 | Justice Village, Illinois                  | 0.0222156950% |
| IL218 | Kane County, Illinois                      | 0.8176130703% |
| IL219 | Kankakee City, Illinois                    | 0.3012693137% |
| IL220 | Kankakee County, Illinois                  | 0.4890037289% |
| IL221 | Kankakee Township, Illinois                | 0.0039230699% |
| IL222 | Kendall County, Illinois                   | 0.3206091763% |
| IL223 | Kewanee City, Illinois                     | 0.0484121913% |
| IL224 | Knox County, Illinois                      | 0.3018005773% |
| IL225 | La Grange Park Village, Illinois           | 0.0306665705% |
| IL226 | La Grange Village, Illinois                | 0.0489381328% |
| IL227 | Lake County, Illinois                      | 2.6259751751% |

**Allocations are subject to change pursuant to a State-Subdivision  
Agreement, Allocation Statute, Statutory Trust, or voluntary redistribution.**

|       |  |               |
|-------|--|---------------|
| IL228 | Lake Forest City, Illinois                     | 0.1511340104% |
| IL229 | Lake in the Hills Village, Illinois            | 0.1015964188% |
| IL230 | Lake Villa Township, Illinois                  | 0.0004259490% |
| IL231 | Lake Zurich Village, Illinois                  | 0.1926754509% |
| IL232 | Lansing Village, Illinois                      | 0.0775500541% |
| IL233 | Lasalle County, Illinois                       | 1.1531097603% |
| IL234 | Lawrence County, Illinois                      | 0.1653700620% |
| IL235 | Lee County, Illinois                           | 0.1825689940% |
| IL236 | Lemont Township, Illinois                      | 0.0001161843% |
| IL237 | Lemont Village, Illinois                       | 0.0231572571% |
| IL238 | Leyden Township, Illinois                      | 0.0047085318% |
| IL239 | Libertyville Township, Illinois                | 0.0017598586% |
| IL240 | Libertyville Village, Illinois                 | 0.1502709269% |
| IL241 | Limestone Township, Peoria County,<br>Illinois | 0.0011792979% |
| IL242 | Lincoln City, Illinois                         | 0.0655854600% |
| IL243 | Lincolnwood Village, Illinois                  | 0.0553527158% |
| IL244 | Lindenhurst Village, Illinois                  | 0.0249965865% |
| IL245 | Lisle Township, Illinois                       | 0.0028275726% |
| IL246 | Lisle Village, Illinois                        | 0.0801260444% |
| IL247 | Livingston County, Illinois                    | 0.3523352973% |
| IL248 | Lockport City, Illinois                        | 0.0826388459% |
| IL249 | Lockport Township, Illinois                    | 0.0026329549% |
| IL250 | Logan County, Illinois                         | 0.1508938390% |
| IL251 | Lombard Village, Illinois                      | 0.2672806655% |
| IL252 | Long Creek Township, Illinois                  | 0.0000227768% |
| IL253 | Loves Park City, Illinois                      | 0.0603913084% |
| IL254 | Lyons Township, Illinois                       | 0.0242947899% |
| IL255 | Lyons Village, Illinois                        | 0.0362495516% |
| IL256 | Machesney Park Village, Illinois               | 0.0567176109% |
| IL257 | Macomb City Township, Illinois                 | 0.0004703751% |
| IL258 | Macomb City, Illinois                          | 0.0564835283% |
| IL259 | Macon County, Illinois                         | 0.3950197281% |
| IL260 | Macoupin County, Illinois                      | 0.3852372432% |
| IL261 | Madison County, Illinois                       | 1.8722976663% |
| IL262 | Mahomet Township, Illinois                     | 0.0000436142% |
| IL263 | Maine Township, Illinois                       | 0.0042498834% |
| IL264 | Manhattan Township, Illinois                   | 0.0001694505% |
| IL265 | Manteno Township, Illinois                     | 0.0001751334% |
| IL266 | Marion City, Illinois                          | 0.3397669146% |
| IL267 | Marion County, Illinois                        | 0.4057459850% |
| IL268 | Markham City, Illinois                         | 0.0380473416% |
| IL269 | Marshall County, Illinois                      | 0.0822533539% |
| IL270 | Mason County, Illinois                         | 0.1285091896% |
| IL271 | Massac County, Illinois                        | 0.0636875874% |
| IL272 | Matteson Village, Illinois                     | 0.0702548878% |

**Allocations are subject to change pursuant to a State-Subdivision  
Agreement, Allocation Statute, Statutory Trust, or voluntary redistribution.**

|       |                                    |               |
|-------|------------------------------------|---------------|
| IL273 | Mattoon City, Illinois             | 0.1408343339% |
| IL274 | Mattoon Township, Illinois         | 0.0020198301% |
| IL275 | Maywood Village, Illinois          | 0.0867531057% |
| IL276 | McCook Village, Illinois           | 0.0198186268% |
| IL277 | McDonough County, Illinois         | 0.1352577123% |
| IL278 | McHenry City, Illinois             | 0.1211162859% |
| IL279 | McHenry County, Illinois           | 1.5065411411% |
| IL280 | McHenry Township, Illinois         | 0.0042440651% |
| IL281 | McLean County, Illinois            | 0.5561192497% |
| IL282 | Medina Township, Illinois          | 0.0027619935% |
| IL283 | Melrose Park Village, Illinois     | 0.1186181878% |
| IL284 | Menard County, Illinois            | 0.0813562631% |
| IL285 | Mercer County, Illinois            | 0.0972248035% |
| IL286 | Merrionette Park Village, Illinois | 0.0076009169% |
| IL287 | Metropolis City, Illinois          | 0.0947332002% |
| IL288 | Midlothian Village, Illinois       | 0.0406706896% |
| IL289 | Milton Township, Illinois          | 0.0050733217% |
| IL290 | Minooka Village, Illinois          | 0.0596777852% |
| IL291 | Mokena Village, Illinois           | 0.0573127849% |
| IL292 | Moline City, Illinois              | 0.2352551083% |
| IL293 | Moline Township, Illinois          | 0.0021255506% |
| IL294 | Monee Township, Illinois           | 0.0006126287% |
| IL295 | Monroe County, Illinois            | 0.1998142464% |
| IL296 | Montgomery County, Illinois        | 0.2577543184% |
| IL297 | Montgomery Village, Illinois       | 0.0525907223% |
| IL298 | Moraine Township, Illinois         | 0.0009976246% |
| IL299 | Morgan County, Illinois            | 0.1714185471% |
| IL300 | Morris City, Illinois              | 0.0838389812% |
| IL301 | Morton Grove Village, Illinois     | 0.1034836472% |
| IL302 | Morton Township, Illinois          | 0.0001808615% |
| IL303 | Morton Village, Illinois           | 0.0732964272% |
| IL304 | Moultrie County, Illinois          | 0.0673647578% |
| IL305 | Mount Prospect Village, Illinois   | 0.1704792853% |
| IL306 | Mount Vernon City, Illinois        | 0.1499593581% |
| IL307 | Mundelein Village, Illinois        | 0.1639685886% |
| IL308 | Nameoki Township, Illinois         | 0.0012635946% |
| IL309 | Naperville City, Illinois          | 0.7685669619% |
| IL310 | Naperville Township, Illinois      | 0.0007679621% |
| IL311 | New Lenox Township, Illinois       | 0.0033107569% |
| IL312 | New Lenox Village, Illinois        | 0.0896513993% |
| IL313 | New Trier Township, Illinois       | 0.0008805382% |
| IL314 | Newell Township, Illinois          | 0.0004502142% |
| IL315 | Niles Township, Illinois           | 0.0037851461% |
| IL316 | Niles Village, Illinois            | 0.1446924560% |
| IL317 | Normal Town, Illinois              | 0.2474856274% |
| IL318 | Normal Township, Illinois          | 0.0028460647% |

**Allocations are subject to change pursuant to a State-Subdivision  
Agreement, Allocation Statute, Statutory Trust, or voluntary redistribution.**

|       |                                   |               |
|-------|-----------------------------------|---------------|
| IL319 | Norridge Village, Illinois        | 0.0465655101% |
| IL320 | North Aurora Village, Illinois    | 0.0468235422% |
| IL321 | North Chicago City, Illinois      | 0.1275161655% |
| IL322 | North Riverside Village, Illinois | 0.0551815063% |
| IL323 | Northbrook Village, Illinois      | 0.1427173226% |
| IL324 | Northfield Township, Illinois     | 0.0029902126% |
| IL325 | Northlake City, Illinois          | 0.0381023667% |
| IL326 | Norwood Park Township, Illinois   | 0.0000244456% |
| IL327 | Nunda Township, Illinois          | 0.0006104638% |
| IL328 | Oak Forest City, Illinois         | 0.0759968556% |
| IL329 | Oak Lawn Village, Illinois        | 0.1589709041% |
| IL330 | Oak Park Township, Illinois       | 0.0286302780% |
| IL331 | Oak Park Village, Illinois        | 0.2093093375% |
| IL332 | O'Fallon City, Illinois           | 0.1398947564% |
| IL333 | Ogle County, Illinois             | 0.3365190759% |
| IL334 | Orland Park Village, Illinois     | 0.1051852784% |
| IL335 | Orland Township, Illinois         | 0.0048491617% |
| IL336 | Oswego Township, Illinois         | 0.0001389611% |
| IL337 | Oswego Village, Illinois          | 0.1197866160% |
| IL338 | Ottawa City, Illinois             | 0.1652725952% |
| IL339 | Ottawa Township, Illinois         | 0.0014113508% |
| IL340 | Palatine Township, Illinois       | 0.0063840485% |
| IL341 | Palatine Village, Illinois        | 0.2160969641% |
| IL342 | Palos Heights City, Illinois      | 0.0290094105% |
| IL343 | Palos Hills City, Illinois        | 0.0251753281% |
| IL344 | Palos Township, Illinois          | 0.0020179357% |
| IL345 | Park Forest Village, Illinois     | 0.0840587662% |
| IL346 | Park Ridge City, Illinois         | 0.1116349061% |
| IL347 | Pekin City, Illinois              | 0.3387071386% |
| IL348 | Pekin Township, Illinois          | 0.0001206044% |
| IL349 | Peoria City Township, Illinois    | 0.0211339541% |
| IL350 | Peoria City, Illinois             | 1.0471081247% |
| IL351 | Peoria County, Illinois           | 0.8420753713% |
| IL352 | Perry County, Illinois            | 0.1986418042% |
| IL353 | Peru Township, Illinois           | 0.0000575960% |
| IL354 | Piatt County, Illinois            | 0.1038367555% |
| IL355 | Pike County, Illinois             | 0.0985397249% |
| IL356 | Plainfield Village, Illinois      | 0.1401767830% |
| IL357 | Plano City, Illinois              | 0.0251954890% |
| IL358 | Pontiac City, Illinois            | 0.0820476409% |
| IL359 | Pontiac Township, Illinois        | 0.0008416598% |
| IL360 | Pope County, Illinois             | 0.0387821081% |
| IL361 | Posen Village, Illinois           | 0.0146759373% |
| IL362 | Princeton City, Illinois          | 0.2434249044% |
| IL363 | Prospect Heights City, Illinois   | 0.0204667964% |
| IL364 | Proviso Township, Illinois        | 0.0309234299% |

**Allocations are subject to change pursuant to a State-Subdivision  
Agreement, Allocation Statute, Statutory Trust, or voluntary redistribution.**

|       |  |               |
|-------|--|---------------|
| IL365 | Pulaski County, Illinois                   | 0.0365681114% |
| IL366 | Putnam County, Illinois                    | 0.0450191673% |
| IL367 | Quincy City, Illinois                      | 0.2800247680% |
| IL368 | Quincy Township, Illinois                  | 0.0014712470% |
| IL369 | Randolph County, Illinois                  | 0.3747229235% |
| IL370 | Rantoul Township, Illinois                 | 0.0005778095% |
| IL371 | Rantoul Village, Illinois                  | 0.0520880989% |
| IL372 | Rich Township, Illinois                    | 0.0027945575% |
| IL373 | Richland County, Illinois                  | 0.1171915473% |
| IL374 | Richton Park Village, Illinois             | 0.0312964284% |
| IL375 | River Forest Township, Illinois            | 0.0018589491% |
| IL376 | River Forest Village, Illinois             | 0.0488586169% |
| IL377 | River Grove Village, Illinois              | 0.0284407118% |
| IL378 | Riverdale Village, Illinois                | 0.0390135296% |
| IL379 | Riverside Township, Illinois               | 0.0028495827% |
| IL380 | Riverside Village, Illinois                | 0.0269914748% |
| IL381 | Rock Island City, Illinois                 | 0.2048536960% |
| IL382 | Rock Island County, Illinois               | 0.4477190124% |
| IL383 | Rock Island Township, Illinois             | 0.0012090205% |
| IL384 | Rockford City, Illinois                    | 1.8636718829% |
| IL385 | Rockford Township, Illinois                | 0.0222707202% |
| IL386 | Rockton Township, Illinois                 | 0.0013382395% |
| IL387 | Rolling Meadows City, Illinois             | 0.1143438589% |
| IL388 | Romeoville Village, Illinois               | 0.2124235372% |
| IL389 | Roscoe Township, Illinois                  | 0.0001321506% |
| IL390 | Roscoe Village, Illinois                   | 0.0285983454% |
| IL391 | Roselle Village, Illinois                  | 0.0882981406% |
| IL392 | Round Lake Beach Village, Illinois         | 0.0718399287% |
| IL393 | Round Lake Village, Illinois               | 0.0341657210% |
| IL394 | Rutland Township, Kane County,<br>Illinois | 0.0000200256% |
| IL395 | Saline County, Illinois                    | 0.3157094095% |
| IL396 | Sangamon County, Illinois                  | 0.6566424069% |
| IL397 | Sauk Village, Illinois                     | 0.0225886936% |
| IL398 | Schaumburg Township, Illinois              | 0.0137097493% |
| IL399 | Schaumburg Village, Illinois               | 0.2968023515% |
| IL400 | Schiller Park Village, Illinois            | 0.0601957886% |
| IL401 | Schuyler County, Illinois                  | 0.0371428539% |
| IL402 | Scott County, Illinois                     | 0.0254366526% |
| IL403 | Sesser City, Illinois                      | 0.0116834244% |
| IL404 | Shelby County, Illinois                    | 0.1305766480% |
| IL405 | Shiloh Valley Township, Illinois           | 0.0000402315% |
| IL406 | Shiloh Village, Illinois                   | 0.0381714188% |
| IL407 | Shorewood Village, Illinois                | 0.0493356672% |
| IL408 | Skokie Village, Illinois                   | 0.1964801264% |
| IL409 | South Elgin Village, Illinois              | 0.0529218206% |
| IL410 | South Holland Village, Illinois            | 0.0587832201% |

**Allocations are subject to change pursuant to a State-Subdivision  
Agreement, Allocation Statute, Statutory Trust, or voluntary redistribution.**

|       |   |               |
|-------|---|---------------|
| IL411 | South Moline Township, Illinois                   | 0.0015892806% |
| IL412 | South Rock Island Township, Illinois              | 0.0012188078% |
| IL413 | Springfield City, Illinois                        | 0.9971442684% |
| IL414 | St Clair County, Illinois                         | 1.2964187840% |
| IL415 | St. Charles City, Illinois                        | 0.2062203952% |
| IL416 | Stark County, Illinois                            | 0.0288234074% |
| IL417 | Stephenson County, Illinois                       | 0.2577976169% |
| IL418 | Sterling City, Illinois                           | 0.3656157148% |
| IL419 | Sterling Township, Illinois                       | 0.0004940540% |
| IL420 | Stickney Township, Illinois                       | 0.0300061782% |
| IL421 | Stone Park Village, Illinois                      | 0.0241358032% |
| IL422 | Streamwood Village, Illinois                      | 0.0878171213% |
| IL423 | Streator City, Illinois                           | 0.1400665973% |
| IL424 | Sugar Grove Township, Illinois                    | 0.0009713297% |
| IL425 | Summit Village, Illinois                          | 0.0312780717% |
| IL426 | Swansea Village, Illinois                         | 0.0555074177% |
| IL427 | Sycamore City, Illinois                           | 0.0541938945% |
| IL428 | Sycamore Township, Illinois                       | 0.0007813576% |
| IL429 | Taylorville City, Illinois                        | 0.0807847228% |
| IL430 | Taylorville Township, Illinois                    | 0.0017106517% |
| IL431 | Tazewell County, Illinois                         | 0.5138073664% |
| IL432 | Thornton Township, Illinois                       | 0.0526926993% |
| IL433 | Tinley Park Village, Illinois                     | 0.1419492253% |
| IL434 | Troy City, Illinois                               | 0.0729865272% |
| IL435 | Troy Township, Illinois                           | 0.0004431782% |
| IL436 | Union County, Illinois                            | 0.1406335371% |
| IL437 | Urbana City, Illinois                             | 0.2112740522% |
| IL438 | Vermilion County, Illinois                        | 0.6460041902% |
| IL439 | Vernon Hills Village, Illinois                    | 0.1010624040% |
| IL440 | Villa Park Village, Illinois                      | 0.0997444607% |
| IL441 | Wabash County, Illinois                           | 0.0958447089% |
| IL442 | Warren County, Illinois                           | 0.1030681169% |
| IL443 | Warren Township, Lake County, Illinois            | 0.0012778471% |
| IL444 | Warrenville City, Illinois                        | 0.0688157538% |
| IL445 | Washington City, Illinois                         | 0.0740199632% |
| IL446 | Washington County, Illinois                       | 0.1031463699% |
| IL447 | Washington Township, Tazewell<br>County, Illinois | 0.0003215816% |
| IL448 | Waterloo City, Illinois                           | 0.0240175893% |
| IL449 | Wauconda Township, Illinois                       | 0.0012666616% |
| IL450 | Wauconda Village, Illinois                        | 0.0595994871% |
| IL451 | Waukegan City, Illinois                           | 0.4111769252% |
| IL452 | Waukegan Township, Illinois                       | 0.0196161612% |
| IL453 | Wayne County, Illinois                            | 0.1098885782% |
| IL454 | Wayne Township, Illinois                          | 0.0022690220% |
| IL455 | West Chicago City, Illinois                       | 0.0985343126% |

**Allocations are subject to change pursuant to a State-Subdivision  
Agreement, Allocation Statute, Statutory Trust, or voluntary redistribution.**

|       |  |               |
|-------|--|---------------|
| IL456 | West Frankfort City, Illinois          | 0.1255886605% |
| IL457 | Westchester Village, Illinois          | 0.0602936162% |
| IL458 | Western Springs Village, Illinois      | 0.0268752905% |
| IL459 | Westmont Village, Illinois             | 0.1490930723% |
| IL460 | Wheatland Township, Illinois           | 0.0000651733% |
| IL461 | Wheaton City, Illinois                 | 0.2463124635% |
| IL462 | Wheeling Township, Illinois            | 0.0078149287% |
| IL463 | Wheeling Village, Illinois             | 0.1229353643% |
| IL464 | White County, Illinois                 | 0.1227040781% |
| IL465 | Whiteside County, Illinois             | 0.0430104324% |
| IL466 | Will County, Illinois                  | 2.7064530198% |
| IL467 | Williamson County, Illinois            | 0.5140162817% |
| IL468 | Wilmette Village, Illinois             | 0.1102957195% |
| IL469 | Winfield Township, Illinois            | 0.0006981433% |
| IL470 | Winnebago County, Illinois             | 1.8332085447% |
| IL471 | Winnetka Village, Illinois             | 0.0646107926% |
| IL472 | Wood Dale City, Illinois               | 0.0565745905% |
| IL473 | Wood River City, Illinois              | 0.1092090173% |
| IL474 | Wood River Township, Illinois          | 0.0059267532% |
| IL475 | Woodford County, Illinois              | 0.3174394102% |
| IL476 | Woodridge Village, Illinois            | 0.1148193757% |
| IL477 | Woodside Township, Illinois            | 0.0006326092% |
| IL478 | Woodstock City, Illinois               | 0.0870473100% |
| IL479 | Worth Township, Cook County, Illinois  | 0.0040664511% |
| IL480 | Worth Village, Illinois                | 0.0280860700% |
| IL481 | York Township, Dupage County, Illinois | 0.0033860782% |
| IL482 | Yorkville City, Illinois               | 0.0439376969% |
| IL483 | Zion City, Illinois                    | 0.1180331619% |
| IL484 | Zion Township, Illinois                | 0.0057278958% |



**Allocations are subject to change pursuant to a State-Subdivision  
Agreement, Allocation Statute, Statutory Trust, or voluntary redistribution.**

|      |                              |               |
|------|------------------------------|---------------|
| IN1  | Adams County, Indiana        | 0.2857910234% |
| IN2  | Advance Town, Indiana        | 0.0075602978% |
| IN3  | Akron Town, Indiana          | 0.0162531694% |
| IN4  | Alamo Town, Indiana          | 0.0009413600% |
| IN5  | Albany Town, Indiana         | 0.0315943962% |
| IN6  | Albion Town, Indiana         | 0.0349038651% |
| IN7  | Alexandria City, Indiana     | 0.0730730728% |
| IN8  | Alfordsville Town, Indiana   | 0.0014708751% |
| IN9  | Allen County, Indiana        | 2.0763019377% |
| IN10 | Alton Town, Indiana          | 0.0007942725% |
| IN11 | Altona Town, Indiana         | 0.0028976239% |
| IN12 | Ambia Town, Indiana          | 0.0033388864% |
| IN13 | Amboy Town, Indiana          | 0.0052657327% |
| IN14 | Amo Town, Indiana            | 0.0063394715% |
| IN15 | Anderson City, Indiana       | 0.8055247244% |
| IN16 | Andrews Town, Indiana        | 0.0167238494% |
| IN17 | Angola City, Indiana         | 0.1284368099% |
| IN18 | Arcadia Town, Indiana        | 0.0244459434% |
| IN19 | Argos Town, Indiana          | 0.0239164284% |
| IN20 | Ashley Town, Indiana         | 0.0144292843% |
| IN21 | Atlanta Town, Indiana        | 0.0109580192% |
| IN22 | Attica City, Indiana         | 0.0476710606% |
| IN23 | Auburn City, Indiana         | 0.1983327925% |
| IN24 | Aurora City, Indiana         | 0.0540693671% |
| IN25 | Austin City, Indiana         | 0.0605706348% |
| IN26 | Avilla Town, Indiana         | 0.0360952739% |
| IN27 | Avon Town, Indiana           | 0.2751418880% |
| IN28 | Bainbridge Town, Indiana     | 0.0109727279% |
| IN29 | Bargersville Town, Indiana   | 0.1187878695% |
| IN30 | Bartholomew County, Indiana  | 0.4724744855% |
| IN31 | Batesville City, Indiana     | 0.0983427062% |
| IN32 | Battle Ground Town, Indiana  | 0.0290497824% |
| IN33 | Bedford City, Indiana        | 0.1943320124% |
| IN34 | Beech Grove City, Indiana    | 0.2197046071% |
| IN35 | Benton County, Indiana       | 0.0396106653% |
| IN36 | Berne City, Indiana          | 0.0624680636% |
| IN37 | Bethany Town, Indiana        | 0.0013090788% |
| IN38 | Beverly Shores Town, Indiana | 0.0088105416% |
| IN39 | Bicknell City, Indiana       | 0.0417728516% |
| IN40 | Birdseye Town, Indiana       | 0.0061335490% |
| IN41 | Blackford County, Indiana    | 0.0621885974% |
| IN42 | Bloomfield Town, Indiana     | 0.0338301263% |
| IN43 | Bloomington Town, Indiana    | 0.0048391789% |
| IN44 | Bloomington City, Indiana    | 1.2613489042% |
| IN45 | Blountsville Town, Indiana   | 0.0018827201% |
| IN46 | Bluffton City, Indiana       | 0.1492496919% |

**Allocations are subject to change pursuant to a State-Subdivision  
Agreement, Allocation Statute, Statutory Trust, or voluntary redistribution.**

|      |                              |               |
|------|------------------------------|---------------|
| IN47 | Boone County, Indiana        | 0.1646203363% |
| IN48 | Boonville City, Indiana      | 0.0915913897% |
| IN49 | Borden Town, Indiana         | 0.0137673905% |
| IN50 | Boston Town, Indiana         | 0.0019121376% |
| IN51 | Boswell Town, Indiana        | 0.0113110292% |
| IN52 | Bourbon Town, Indiana        | 0.0257991485% |
| IN53 | Brazil City, Indiana         | 0.1175670432% |
| IN54 | Bremen Town, Indiana         | 0.0658069500% |
| IN55 | Bristol Town, Indiana        | 0.0248872059% |
| IN56 | Brook Town, Indiana          | 0.0140468568% |
| IN57 | Brooklyn Town, Indiana       | 0.0234898746% |
| IN58 | Brooksbury Town, Indiana     | 0.0011619913% |
| IN59 | Brookston Town, Indiana      | 0.0225485146% |
| IN60 | Brookville Town, Indiana     | 0.0371984302% |
| IN61 | Brown County, Indiana        | 0.2058342553% |
| IN62 | Brownsburg Town, Indiana     | 0.3971509739% |
| IN63 | Brownstown, Indiana          | 0.0425377066% |
| IN64 | Bruceville Town, Indiana     | 0.0069866565% |
| IN65 | Bryant Town, Indiana         | 0.0036036439% |
| IN66 | Bunker Hill Town, Indiana    | 0.0125171467% |
| IN67 | Burket Town, Indiana         | 0.0028682064% |
| IN68 | Burlington Town, Indiana     | 0.0088840853% |
| IN69 | Burnettsville Town, Indiana  | 0.0049862664% |
| IN70 | Burns Harbor Town, Indiana   | 0.0268875960% |
| IN71 | Butler City, Indiana         | 0.0399783840% |
| IN72 | Cadiz Town, Indiana          | 0.0020003901% |
| IN73 | Cambridge City Town, Indiana | 0.0257403135% |
| IN74 | Camden Town, Indiana         | 0.0091047166% |
| IN75 | Campbellsburg Town, Indiana  | 0.0085163666% |
| IN76 | Cannelburg Town, Indiana     | 0.0024122351% |
| IN77 | Cannelton City, Indiana      | 0.0217836596% |
| IN78 | Carbon Town, Indiana         | 0.0055451990% |
| IN79 | Carlisle Town, Indiana       | 0.0096783579% |
| IN80 | Carmel City, Indiana         | 1.4865840015% |
| IN81 | Carroll County, Indiana      | 0.2056577503% |
| IN82 | Carthage Town, Indiana       | 0.0130760792% |
| IN83 | Cass County, Indiana         | 0.2485631757% |
| IN84 | Cayuga Town, Indiana         | 0.0162384606% |
| IN85 | Cedar Grove Town, Indiana    | 0.0022357301% |
| IN86 | Cedar Lake Town, Indiana     | 0.1939054586% |
| IN87 | Center Point Town, Indiana   | 0.0033977214% |
| IN88 | Centerville Town, Indiana    | 0.0379338677% |
| IN89 | Chalmers Town, Indiana       | 0.0072514140% |
| IN90 | Chandler Town, Indiana       | 0.0488036344% |
| IN91 | Charlestown City, Indiana    | 0.1231122422% |
| IN92 | Chesterfield Town, Indiana   | 0.0364335751% |

**Allocations are subject to change pursuant to a State-Subdivision  
Agreement, Allocation Statute, Statutory Trust, or voluntary redistribution.**

|       |                                    |               |
|-------|------------------------------------|---------------|
| IN93  | Chesterton Town, Indiana           | 0.2072168779% |
| IN94  | Chrisney Town, Indiana             | 0.0069425303% |
| IN95  | Churubusco Town, Indiana           | 0.0291086174% |
| IN96  | Cicero Town, Indiana               | 0.0728524415% |
| IN97  | Clark County, Indiana              | 0.4334668790% |
| IN98  | Clarks Hill Town, Indiana          | 0.0106932617% |
| IN99  | Clarksville Town, Indiana          | 0.3170912446% |
| IN100 | Clay City Town, Indiana            | 0.0121641367% |
| IN101 | Clay County, Indiana               | 0.2188514996% |
| IN102 | Claypool Town, Indiana             | 0.0063835977% |
| IN103 | Clayton Town, Indiana              | 0.0155177318% |
| IN104 | Clear Lake Town, Indiana           | 0.0050598102% |
| IN105 | Clifford Town, Indiana             | 0.0036918964% |
| IN106 | Clinton City, Indiana              | 0.0689252051% |
| IN107 | Clinton County, Indiana            | 0.1742545679% |
| IN108 | Cloverdale Town, Indiana           | 0.0315502699% |
| IN109 | Coatesville Town, Indiana          | 0.0082957353% |
| IN110 | Colfax Town, Indiana               | 0.0099872416% |
| IN111 | Columbia City, Indiana             | 0.1358206027% |
| IN112 | Columbus City, Indiana             | 0.7066966294% |
| IN113 | Connersville City, Indiana         | 0.1882131722% |
| IN114 | Converse Town, Indiana             | 0.0179740932% |
| IN115 | Corunna Town, Indiana              | 0.0037654401% |
| IN116 | Corydon Town, Indiana              | 0.0470827105% |
| IN117 | Country Club Heights Town, Indiana | 0.0011472825% |
| IN118 | Covington City, Indiana            | 0.0367718764% |
| IN119 | Crandall Town, Indiana             | 0.0022210213% |
| IN120 | Crane Town, Indiana                | 0.0026328664% |
| IN121 | Crawford County, Indiana           | 0.1183760245% |
| IN122 | Crawfordsville City, Indiana       | 0.2370756415% |
| IN123 | Cromwell Town, Indiana             | 0.0074867540% |
| IN124 | Crothersville Town, Indiana        | 0.0227397284% |
| IN125 | Crown Point City, Indiana          | 0.4484403871% |
| IN126 | Culver Town, Indiana               | 0.0214894846% |
| IN127 | Cynthiana Town, Indiana            | 0.0078838903% |
| IN128 | Dale Town, Indiana                 | 0.0219307471% |
| IN129 | Daleville Town, Indiana            | 0.0242400209% |
| IN130 | Dana Town, Indiana                 | 0.0083839878% |
| IN131 | Danville Town, Indiana             | 0.1489408082% |
| IN132 | Darlington Town, Indiana           | 0.0126789430% |
| IN133 | Darmstadt Town, Indiana            | 0.0210629308% |
| IN134 | Daviess County, Indiana            | 0.2625659062% |
| IN135 | Dayton Town, Indiana               | 0.0245341959% |
| IN136 | De Kalb County, Indiana            | 0.2455478818% |
| IN137 | De Motte Town, Indiana             | 0.0611736936% |
| IN138 | Dearborn County, Indiana           | 0.4922871725% |

**Allocations are subject to change pursuant to a State-Subdivision  
Agreement, Allocation Statute, Statutory Trust, or voluntary redistribution.**

|       |                             |               |
|-------|-----------------------------|---------------|
| IN139 | Decatur City, Indiana       | 0.1449988630% |
| IN140 | Decatur County, Indiana     | 0.1492055657% |
| IN141 | Decker Town, Indiana        | 0.0036330614% |
| IN142 | Delaware County, Indiana    | 0.4090797706% |
| IN143 | Delphi City, Indiana        | 0.0427877554% |
| IN144 | Denver Town, Indiana        | 0.0068689865% |
| IN145 | Dillsboro Town, Indiana     | 0.0207393383% |
| IN146 | Dublin Town, Indiana        | 0.0109874367% |
| IN147 | Dubois County, Indiana      | 0.2578149798% |
| IN148 | Dugger Town, Indiana        | 0.0128260305% |
| IN149 | Dune Acres Town, Indiana    | 0.0026769926% |
| IN150 | Dunkirk City, Indiana       | 0.0331682325% |
| IN151 | Dunreith Town, Indiana      | 0.0024857788% |
| IN152 | Dupont Town, Indiana        | 0.0048244702% |
| IN153 | Dyer Town, Indiana          | 0.2349869989% |
| IN154 | Earl Park Town, Indiana     | 0.0050451014% |
| IN155 | East Chicago City, Indiana  | 0.4091533143% |
| IN156 | East Germantown, Indiana    | 0.0051627714% |
| IN157 | Eaton Town, Indiana         | 0.0254902647% |
| IN158 | Economy Town, Indiana       | 0.0025740313% |
| IN159 | Edgewood Town, Indiana      | 0.0273288585% |
| IN160 | Edinburgh Town, Indiana     | 0.0675131651% |
| IN161 | Edwardsport Town, Indiana   | 0.0043684989% |
| IN162 | Elberfeld Town, Indiana     | 0.0096489404% |
| IN163 | Elizabeth Town, Indiana     | 0.0030300026% |
| IN164 | Elizabethtown, Indiana      | 0.0079133078% |
| IN165 | Elkhart City, Indiana       | 0.7701207618% |
| IN166 | Elkhart County, Indiana     | 1.5417271074% |
| IN167 | Ellettsville Town, Indiana  | 0.0992399400% |
| IN168 | Elnora Town, Indiana        | 0.0099431154% |
| IN169 | Elwood City, Indiana        | 0.1234652522% |
| IN170 | English Town, Indiana       | 0.0091929691% |
| IN171 | Etna Green Town, Indiana    | 0.0086634541% |
| IN172 | Evansville City, Indiana    | 1.7353236822% |
| IN173 | Fairland Town, Indiana      | 0.0085163666% |
| IN174 | Fairmount Town, Indiana     | 0.0407138215% |
| IN175 | Fairview Park Town, Indiana | 0.0192978807% |
| IN176 | Farmersburg Town, Indiana   | 0.0157383631% |
| IN177 | Farmland Town, Indiana      | 0.0184006469% |
| IN178 | Fayette County, Indiana     | 0.1515883833% |
| IN179 | Ferdinand Town, Indiana     | 0.0330505625% |
| IN180 | Fillmore Town, Indiana      | 0.0078397640% |
| IN181 | Fishers City, Indiana       | 1.4018910158% |
| IN182 | Flora Town, Indiana         | 0.0294469186% |
| IN183 | Floyd County, Indiana       | 0.5480039196% |
| IN184 | Fort Branch Town, Indiana   | 0.0406844040% |

**Allocations are subject to change pursuant to a State-Subdivision  
Agreement, Allocation Statute, Statutory Trust, or voluntary redistribution.**

|       |                             |               |
|-------|-----------------------------|---------------|
| IN185 | Fort Wayne City, Indiana    | 3.9772755687% |
| IN186 | Fortville Town, Indiana     | 0.0612178198% |
| IN187 | Fountain City Town, Indiana | 0.0111198154% |
| IN188 | Fountain County, Indiana    | 0.1041085365% |
| IN189 | Fowler Town, Indiana        | 0.0338595438% |
| IN190 | Fowlerton Town, Indiana     | 0.0037213139% |
| IN191 | Francesville Town, Indiana  | 0.0117228742% |
| IN192 | Francisco Town, Indiana     | 0.0081486478% |
| IN193 | Frankfort City, Indiana     | 0.2336337939% |
| IN194 | Franklin City, Indiana      | 0.3766616843% |
| IN195 | Franklin County, Indiana    | 0.2854085959% |
| IN196 | Frankton Town, Indiana      | 0.0270052660% |
| IN197 | Fremont Town, Indiana       | 0.0322121637% |
| IN198 | French Lick Town, Indiana   | 0.0261374497% |
| IN199 | Fulton County, Indiana      | 0.1758136954% |
| IN200 | Fulton Town, Indiana        | 0.0048097614% |
| IN201 | Galveston Town, Indiana     | 0.0185183170% |
| IN202 | Garrett City, Indiana       | 0.0943272173% |
| IN203 | Gary City, Indiana          | 1.1013765331% |
| IN204 | Gas City, Indiana           | 0.0848989082% |
| IN205 | Gaston Town, Indiana        | 0.0128407392% |
| IN206 | Geneva Town, Indiana        | 0.0199891920% |
| IN207 | Gentryville Town, Indiana   | 0.0038978189% |
| IN208 | Georgetown, Indiana         | 0.0495831981% |
| IN209 | Gibson County, Indiana      | 0.2161745070% |
| IN210 | Glenwood Town, Indiana      | 0.0034712651% |
| IN211 | Goodland Town, Indiana      | 0.0145616631% |
| IN212 | Goshen City, Indiana        | 0.5032893179% |
| IN213 | Gosport Town, Indiana       | 0.0117228742% |
| IN214 | Grabill Town, Indiana       | 0.0169444806% |
| IN215 | Grandview Town, Indiana     | 0.0105755917% |
| IN216 | Grant County, Indiana       | 0.2971314700% |
| IN217 | Greencastle City, Indiana   | 0.1510588682% |
| IN218 | Greendale City, Indiana     | 0.0638506862% |
| IN219 | Greene County, Indiana      | 0.2893064148% |
| IN220 | Greenfield City, Indiana    | 0.3383895154% |
| IN221 | Greens Fork Town, Indiana   | 0.0056922865% |
| IN222 | Greensboro Town, Indiana    | 0.0020150988% |
| IN223 | Greensburg City, Indiana    | 0.1749017529% |
| IN224 | Greentown, Indiana          | 0.0349185738% |
| IN225 | Greenville Town, Indiana    | 0.0154588968% |
| IN226 | Greenwood City, Indiana     | 0.8745528908% |
| IN227 | Griffin Town, Indiana       | 0.0024857788% |
| IN228 | Griffith Town, Indiana      | 0.2362225340% |
| IN229 | Hagerstown, Indiana         | 0.0246077397% |
| IN230 | Hamilton County, Indiana    | 0.3369480578% |

**Allocations are subject to change pursuant to a State-Subdivision  
Agreement, Allocation Statute, Statutory Trust, or voluntary redistribution.**

|       |                              |                |
|-------|------------------------------|----------------|
| IN231 | Hamilton Town, Indiana       | 0.0232398259%  |
| IN232 | Hamlet Town, Indiana         | 0.0111933592%  |
| IN233 | Hammond City, Indiana        | 1.1108342597%  |
| IN234 | Hancock County, Indiana      | 0.5794071020%  |
| IN235 | Hanover Town, Indiana        | 0.0515100445%  |
| IN236 | Hardinsburg Town, Indiana    | 0.0035153914%  |
| IN237 | Harmony Town, Indiana        | 0.0094283091%  |
| IN238 | Harrison County, Indiana     | 0.5175273884%  |
| IN239 | Hartford City, Indiana       | 0.0832515282%  |
| IN240 | Hartsville Town, Indiana     | 0.0058835002%  |
| IN241 | Haubstadt Town, Indiana      | 0.0249607497%  |
| IN242 | Hazleton Town, Indiana       | 0.0039419451%  |
| IN243 | Hebron Town, Indiana         | 0.0539811146%  |
| IN244 | Hendricks County, Indiana    | 1.0582210590%  |
| IN245 | Henry County, Indiana        | 0.3396250504%  |
| IN246 | Highland Town, Indiana       | 0.3282404775%  |
| IN247 | Hillsboro Town, Indiana      | 0.0073690840%  |
| IN248 | Hobart City, Indiana         | 0.4109477819%  |
| IN249 | Holland Town, Indiana        | 0.0095606879%  |
| IN250 | Holton Town, Indiana         | 0.0066189378%  |
| IN251 | Hope Town, Indiana           | 0.0327710962%  |
| IN252 | Howard County, Indiana       | 0.3093397330%  |
| IN253 | Hudson Town, Indiana         | 0.0075897153%  |
| IN254 | Huntertown, Indiana          | 0.1003725138%  |
| IN255 | Huntingburg City, Indiana    | 0.0907529910%  |
| IN256 | Huntington City, Indiana     | 0.2520785671%  |
| IN257 | Huntington County, Indiana   | 0.2077758104%  |
| IN258 | Hymera Town, Indiana         | 0.0111933592%  |
| IN259 | Indian Village Town, Indiana | 0.0019856813%  |
| IN260 | Indianapolis City, Indiana   | 13.0829776512% |
| IN261 | Ingalls Town, Indiana        | 0.0356540114%  |
| IN262 | Jackson County, Indiana      | 0.2814960682%  |
| IN263 | Jamestown, Indiana           | 0.0135908855%  |
| IN264 | Jasonville City, Indiana     | 0.0312119687%  |
| IN265 | Jasper City, Indiana         | 0.2312803938%  |
| IN266 | Jasper County, Indiana       | 0.3167235258%  |
| IN267 | Jay County, Indiana          | 0.1443958042%  |
| IN268 | Jefferson County, Indiana    | 0.2432533167%  |
| IN269 | Jeffersonville City, Indiana | 0.7078733294%  |
| IN270 | Jennings County, Indiana     | 0.3047064766%  |
| IN271 | Johnson County, Indiana      | 0.6908994313%  |
| IN272 | Jonesboro City, Indiana      | 0.0241664772%  |
| IN273 | Jonesville Town, Indiana     | 0.0028534976%  |
| IN274 | Kempton Town, Indiana        | 0.0045450039%  |
| IN275 | Kendallville City, Indiana   | 0.1455283780%  |
| IN276 | Kennard Town, Indiana        | 0.0065601027%  |

**Allocations are subject to change pursuant to a State-Subdivision  
Agreement, Allocation Statute, Statutory Trust, or voluntary redistribution.**

|       |                                 |               |
|-------|---------------------------------|---------------|
| IN277 | Kentland Town, Indiana          | 0.0245341959% |
| IN278 | Kewanna Town, Indiana           | 0.0087517066% |
| IN279 | Kingman Town, Indiana           | 0.0067807340% |
| IN280 | Kingsbury Town, Indiana         | 0.0035153914% |
| IN281 | Kingsford Heights Town, Indiana | 0.0203863283% |
| IN282 | Kirklin Town, Indiana           | 0.0113551554% |
| IN283 | Knightstown, Indiana            | 0.0314325999% |
| IN284 | Knightsville Town, Indiana      | 0.0112816117% |
| IN285 | Knox City, Indiana              | 0.0521425207% |
| IN286 | Knox County, Indiana            | 0.2040986228% |
| IN287 | Kokomo City, Indiana            | 0.8534017075% |
| IN288 | Kosciusko County, Indiana       | 0.7211112049% |
| IN289 | Kouts Town, Indiana             | 0.0287997336% |
| IN290 | La Crosse Town, Indiana         | 0.0075750065% |
| IN291 | La Fontaine Town, Indiana       | 0.0121788455% |
| IN292 | La Paz Town, Indiana            | 0.0080751041% |
| IN293 | La Porte City, Indiana          | 0.3172530408% |
| IN294 | La Porte County, Indiana        | 0.6563485762% |
| IN295 | Laconia Town, Indiana           | 0.0007501463% |
| IN296 | Ladoga Town, Indiana            | 0.0146646243% |
| IN297 | Lafayette City, Indiana         | 1.0549262989% |
| IN298 | Lagrange County, Indiana        | 0.5134089383% |
| IN299 | Lagrange Town, Indiana          | 0.0406402778% |
| IN300 | Lagro Town, Indiana             | 0.0057511215% |
| IN301 | Lake County, Indiana            | 0.6176498535% |
| IN302 | Lake Station City, Indiana      | 0.1742251504% |
| IN303 | Lakeville Town, Indiana         | 0.0117375829% |
| IN304 | Lanesville Town, Indiana        | 0.0083104441% |
| IN305 | Lapel Town, Indiana             | 0.0352715838% |
| IN306 | Larwill Town, Indiana           | 0.0041772852% |
| IN307 | Laurel Town, Indiana            | 0.0079721428% |
| IN308 | Lawrence City, Indiana          | 0.7275242202% |
| IN309 | Lawrence County, Indiana        | 0.3938267962% |
| IN310 | Lawrenceburg City, Indiana      | 0.0735584615% |
| IN311 | Leavenworth Town, Indiana       | 0.0034271389% |
| IN312 | Lebanon City, Indiana           | 0.2362960777% |
| IN313 | Leesburg Town, Indiana          | 0.0081192303% |
| IN314 | Leo-Cedarville Town, Indiana    | 0.0567463597% |
| IN315 | Lewisville Town, Indiana        | 0.0051480627% |
| IN316 | Liberty Town, Indiana           | 0.0292115786% |
| IN317 | Ligonier City, Indiana          | 0.0644096187% |
| IN318 | Linden Town, Indiana            | 0.0112816117% |
| IN319 | Linton City, Indiana            | 0.0765443379% |
| IN320 | Little York Town, Indiana       | 0.0027946626% |
| IN321 | Livonia Town, Indiana           | 0.0018091763% |
| IN322 | Lizton Town, Indiana            | 0.0071925790% |

**Allocations are subject to change pursuant to a State-Subdivision  
Agreement, Allocation Statute, Statutory Trust, or voluntary redistribution.**

|       |                               |               |
|-------|-------------------------------|---------------|
| IN323 | Logansport City, Indiana      | 0.2586386698% |
| IN324 | Long Beach Town, Indiana      | 0.0170327331% |
| IN325 | Loogootee City, Indiana       | 0.0397136265% |
| IN326 | Losantville Town, Indiana     | 0.0032947601% |
| IN327 | Lowell Town, Indiana          | 0.1461020193% |
| IN328 | Lynn Town, Indiana            | 0.0151058868% |
| IN329 | Lynnville Town, Indiana       | 0.0141204005% |
| IN330 | Lyons Town, Indiana           | 0.0105314654% |
| IN331 | Mackey Town, Indiana          | 0.0019415551% |
| IN332 | Macy Town, Indiana            | 0.0029270414% |
| IN333 | Madison City, Indiana         | 0.1744604904% |
| IN334 | Madison County, Indiana       | 0.6472144421% |
| IN335 | Marengo Town, Indiana         | 0.0118699617% |
| IN336 | Marion City, Indiana          | 0.4108154031% |
| IN337 | Markle Town, Indiana          | 0.0160766644% |
| IN338 | Markleville Town, Indiana     | 0.0075455890% |
| IN339 | Marshall County, Indiana      | 0.3884875198% |
| IN340 | Marshall Town, Indiana        | 0.0046626739% |
| IN341 | Martin County, Indiana        | 0.0964452774% |
| IN342 | Martinsville City, Indiana    | 0.1716364103% |
| IN343 | Matthews Town, Indiana        | 0.0082221916% |
| IN344 | Mauckport Town, Indiana       | 0.0012502438% |
| IN345 | McCordsville Town, Indiana    | 0.1100067454% |
| IN346 | Mecca Town, Indiana           | 0.0047950527% |
| IN347 | Medaryville Town, Indiana     | 0.0083104441% |
| IN348 | Medora Town, Indiana          | 0.0102372904% |
| IN349 | Mellott Town, Indiana         | 0.0028387889% |
| IN350 | Mentone Town, Indiana         | 0.0142380705% |
| IN351 | Merom Town, Indiana           | 0.0032065076% |
| IN352 | Merrillville Town, Indiana    | 0.5117468495% |
| IN353 | Miami County, Indiana         | 0.3147084270% |
| IN354 | Michiana Shores Town, Indiana | 0.0043684989% |
| IN355 | Michigan City, Indiana        | 0.4561918986% |
| IN356 | Michigantown, Indiana         | 0.0066483553% |
| IN357 | Middlebury Town, Indiana      | 0.0531427158% |
| IN358 | Middletown, Indiana           | 0.0329181838% |
| IN359 | Milan Town, Indiana           | 0.0271817710% |
| IN360 | Milford Town, Indiana         | 0.0230191946% |
| IN361 | Millersburg Town, Indiana     | 0.0139880218% |
| IN362 | Millhousen Town, Indiana      | 0.0019121376% |
| IN363 | Milltown, Indiana             | 0.0119140880% |
| IN364 | Milton Town, Indiana          | 0.0065601027% |
| IN365 | Mishawaka City, Indiana       | 0.7407768044% |
| IN366 | Mitchell City, Indiana        | 0.0624974811% |
| IN367 | Modoc Town, Indiana           | 0.0026622839% |
| IN368 | Monon Town, Indiana           | 0.0256667697% |



**Allocations are subject to change pursuant to a State-Subdivision  
Agreement, Allocation Statute, Statutory Trust, or voluntary redistribution.**

|       |                             |               |
|-------|-----------------------------|---------------|
| IN369 | Monroe City Town, Indiana   | 0.0077662203% |
| IN370 | Monroe County, Indiana      | 0.8226457100% |
| IN371 | Monroe Town, Indiana        | 0.0129878267% |
| IN372 | Monroeville Town, Indiana   | 0.0197244345% |
| IN373 | Monrovia Town, Indiana      | 0.0221219608% |
| IN374 | Monterey Town, Indiana      | 0.0029564589% |
| IN375 | Montezuma Town, Indiana     | 0.0145028281% |
| IN376 | Montgomery County, Indiana  | 0.2439446280% |
| IN377 | Montgomery Town, Indiana    | 0.0111639417% |
| IN378 | Monticello City, Indiana    | 0.0771179792% |
| IN379 | Montpelier City, Indiana    | 0.0243282734% |
| IN380 | Mooreland Town, Indiana     | 0.0051921889% |
| IN381 | Moore Hill Town, Indiana    | 0.0090900078% |
| IN382 | Moorestown Town, Indiana    | 0.1439692505% |
| IN383 | Morgan County, Indiana      | 0.6498325997% |
| IN384 | Morgantown, Indiana         | 0.0144734106% |
| IN385 | Morocco Town, Indiana       | 0.0160913731% |
| IN386 | Morristown, Indiana         | 0.0197097257% |
| IN387 | Mount Auburn Town, Indiana  | 0.0015297101% |
| IN388 | Mount Ayr Town, Indiana     | 0.0017209238% |
| IN389 | Mount Carmel Town, Indiana  | 0.0010001950% |
| IN390 | Mount Etna Town, Indiana    | 0.0015444188% |
| IN391 | Mount Summit Town, Indiana  | 0.0048685964% |
| IN392 | Mount Vernon City, Indiana  | 0.0956362961% |
| IN393 | Mulberry Town, Indiana      | 0.0179446757% |
| IN394 | Muncie City, Indiana        | 1.0001803293% |
| IN395 | Munster Town, Indiana       | 0.3305938776% |
| IN396 | Napoleon Town, Indiana      | 0.0033388864% |
| IN397 | Nappanee City, Indiana      | 0.1006519801% |
| IN398 | Nashville Town, Indiana     | 0.0161502081% |
| IN399 | New Albany City, Indiana    | 0.5419144969% |
| IN400 | New Amsterdam Town, Indiana | 0.0004118450% |
| IN401 | New Carlisle Town, Indiana  | 0.0308148324% |
| IN402 | New Castle City, Indiana    | 0.2517108483% |
| IN403 | New Chicago Town, Indiana   | 0.0285349761% |
| IN404 | New Harmony Town, Indiana   | 0.0110756892% |
| IN405 | New Haven City, Indiana     | 0.2341927264% |
| IN406 | New Market Town, Indiana    | 0.0091635516% |
| IN407 | New Middletown, Indiana     | 0.0012796613% |
| IN408 | New Palestine Town, Indiana | 0.0376396927% |
| IN409 | New Pekin Town, Indiana     | 0.0204451633% |
| IN410 | New Point Town, Indiana     | 0.0050156839% |
| IN411 | New Richmond Town, Indiana  | 0.0048980139% |
| IN412 | New Ross Town, Indiana      | 0.0050451014% |
| IN413 | New Whiteland Town, Indiana | 0.0917973122% |
| IN414 | Newberry Town, Indiana      | 0.0027211189% |

**Allocations are subject to change pursuant to a State-Subdivision  
Agreement, Allocation Statute, Statutory Trust, or voluntary redistribution.**

|       |                                |               |
|-------|--------------------------------|---------------|
| IN415 | Newburgh Town, Indiana         | 0.0478328568% |
| IN416 | Newport Town, Indiana          | 0.0070896178% |
| IN417 | Newton County, Indiana         | 0.1229945722% |
| IN418 | Newtown, Indiana               | 0.0035742264% |
| IN419 | Noble County, Indiana          | 0.3779266369% |
| IN420 | Noblesville City, Indiana      | 0.9511854812% |
| IN421 | North Judson Town, Indiana     | 0.0251813810% |
| IN422 | North Liberty Town, Indiana    | 0.0281672573% |
| IN423 | North Manchester Town, Indiana | 0.0845311895% |
| IN424 | North Salem Town, Indiana      | 0.0079133078% |
| IN425 | North Vernon City, Indiana     | 0.0985780462% |
| IN426 | North Webster Town, Indiana    | 0.0171798207% |
| IN427 | Oakland City, Indiana          | 0.0353598363% |
| IN428 | Oaktown, Indiana               | 0.0087517066% |
| IN429 | Odon Town, Indiana             | 0.0203716195% |
| IN430 | Ogden Dunes Town, Indiana      | 0.0160031206% |
| IN431 | Ohio County, Indiana           | 0.0549518921% |
| IN432 | Oldenburg Town, Indiana        | 0.0097519016% |
| IN433 | Onward Town, Indiana           | 0.0014414576% |
| IN434 | Oolitic Town, Indiana          | 0.0166797231% |
| IN435 | Orange County, Indiana         | 0.1699743215% |
| IN436 | Orestes Town, Indiana          | 0.0059423352% |
| IN437 | Orland Town, Indiana           | 0.0062365102% |
| IN438 | Orleans Town, Indiana          | 0.0312560949% |
| IN439 | Osceola Town, Indiana          | 0.0365365364% |
| IN440 | Osgood Town, Indiana           | 0.0233133696% |
| IN441 | Ossian Town, Indiana           | 0.0497449944% |
| IN442 | Otterbein Town, Indiana        | 0.0186065695% |
| IN443 | Owen County, Indiana           | 0.2610214874% |
| IN444 | Owensville Town, Indiana       | 0.0198126870% |
| IN445 | Oxford Town, Indiana           | 0.0169003544% |
| IN446 | Palmyra Town, Indiana          | 0.0140615655% |
| IN447 | Paoli Town, Indiana            | 0.0533486383% |
| IN448 | Paragon Town, Indiana          | 0.0099725329% |
| IN449 | Parke County, Indiana          | 0.1734897128% |
| IN450 | Parker City Town, Indiana      | 0.0197685608% |
| IN451 | Patoka Town, Indiana           | 0.0113551554% |
| IN452 | Patriot Town, Indiana          | 0.0030741289% |
| IN453 | Pendleton Town, Indiana        | 0.0642919487% |
| IN454 | Pennville Town, Indiana        | 0.0099284066% |
| IN455 | Perry County, Indiana          | 0.1482494969% |
| IN456 | Perrysville Town, Indiana      | 0.0063688890% |
| IN457 | Peru City, Indiana             | 0.1621345574% |
| IN458 | Petersburg City, Indiana       | 0.0340801750% |
| IN459 | Pierceton Town, Indiana        | 0.0150176343% |
| IN460 | Pike County, Indiana           | 0.1329671051% |

**Allocations are subject to change pursuant to a State-Subdivision  
Agreement, Allocation Statute, Statutory Trust, or voluntary redistribution.**

|       |                                  |               |
|-------|----------------------------------|---------------|
| IN461 | Pine Village Town, Indiana       | 0.0029711676% |
| IN462 | Pittsboro Town, Indiana          | 0.0531574245% |
| IN463 | Plainfield Town, Indiana         | 0.5190276810% |
| IN464 | Plainville Town, Indiana         | 0.0073249578% |
| IN465 | Plymouth City, Indiana           | 0.1468227481% |
| IN466 | Poneto Town, Indiana             | 0.0028387889% |
| IN467 | Portage City, Indiana            | 0.5440472657% |
| IN468 | Porter County, Indiana           | 1.0379376920% |
| IN469 | Porter Town, Indiana             | 0.0711021002% |
| IN470 | Portland City, Indiana           | 0.0882819209% |
| IN471 | Posey County, Indiana            | 0.2416794804% |
| IN472 | Poseyville Town, Indiana         | 0.0152382656% |
| IN473 | Pottawattamie Park Town, Indiana | 0.0032947601% |
| IN474 | Princes Lakes Town, Indiana      | 0.0197832695% |
| IN475 | Princeton City, Indiana          | 0.1284515186% |
| IN476 | Pulaski County, Indiana          | 0.1249949623% |
| IN477 | Putnam County, Indiana           | 0.3331384914% |
| IN478 | Randolph County, Indiana         | 0.1698860690% |
| IN479 | Redkey Town, Indiana             | 0.0188566182% |
| IN480 | Remington Town, Indiana          | 0.0169886069% |
| IN481 | Rensselaer City, Indiana         | 0.0859285208% |
| IN482 | Reynolds Town, Indiana           | 0.0077662203% |
| IN483 | Richland Town, Indiana           | 0.0057511215% |
| IN484 | Richmond City, Indiana           | 0.5198366623% |
| IN485 | Ridgeville Town, Indiana         | 0.0109874367% |
| IN486 | Riley Town, Indiana              | 0.0031770901% |
| IN487 | Ripley County, Indiana           | 0.2119825131% |
| IN488 | Rising Sun City, Indiana         | 0.0314620174% |
| IN489 | River Forest Town, Indiana       | 0.0003235925% |
| IN490 | Roachdale Town, Indiana          | 0.0128995742% |
| IN491 | Roann Town, Indiana              | 0.0066336465% |
| IN492 | Roanoke Town, Indiana            | 0.0251519635% |
| IN493 | Rochester City, Indiana          | 0.0881642509% |
| IN494 | Rockport City, Indiana           | 0.0315355612% |
| IN495 | Rockville Town, Indiana          | 0.0364482839% |
| IN496 | Rome City Town, Indiana          | 0.0205481245% |
| IN497 | Rosedale Town, Indiana           | 0.0103843779% |
| IN498 | Roseland Town, Indiana           | 0.0093547654% |
| IN499 | Rossville Town, Indiana          | 0.0227250196% |
| IN500 | Royal Center Town, Indiana       | 0.0122670980% |
| IN501 | Rush County, Indiana             | 0.1389682753% |
| IN502 | Rushville City, Indiana          | 0.0883701734% |
| IN503 | Russellville Town, Indiana       | 0.0052363152% |
| IN504 | Russiaville Town, Indiana        | 0.0164590919% |
| IN505 | Salamonia Town, Indiana          | 0.0023534001% |
| IN506 | Salem City, Indiana              | 0.0912089622% |

**Allocations are subject to change pursuant to a State-Subdivision  
Agreement, Allocation Statute, Statutory Trust, or voluntary redistribution.**

|       |                               |               |
|-------|-------------------------------|---------------|
| IN507 | Saltillo Town, Indiana        | 0.0013384963% |
| IN508 | Sandborn Town, Indiana        | 0.0059423352% |
| IN509 | Santa Claus Town, Indiana     | 0.0354627976% |
| IN510 | Saratoga Town, Indiana        | 0.0034712651% |
| IN511 | Schererville Town, Indiana    | 0.4195965272% |
| IN512 | Schneider Town, Indiana       | 0.0038242751% |
| IN513 | Scott County, Indiana         | 0.1915520585% |
| IN514 | Scottsburg City, Indiana      | 0.0990193088% |
| IN515 | Seelyville Town, Indiana      | 0.0148558381% |
| IN516 | Sellersburg Town, Indiana     | 0.1310255500% |
| IN517 | Selma Town, Indiana           | 0.0119287967% |
| IN518 | Seymour City, Indiana         | 0.2935719524% |
| IN519 | Shadeland Town, Indiana       | 0.0281819661% |
| IN520 | Shamrock Lakes Town, Indiana  | 0.0031770901% |
| IN521 | Sharpsville Town, Indiana     | 0.0083398616% |
| IN522 | Shelburn Town, Indiana        | 0.0179005494% |
| IN523 | Shelby County, Indiana        | 0.3442288893% |
| IN524 | Shelbyville City, Indiana     | 0.2854527221% |
| IN525 | Sheridan Town, Indiana        | 0.0448322717% |
| IN526 | Shipshewana Town, Indiana     | 0.0106050092% |
| IN527 | Shirley Town, Indiana         | 0.0130613705% |
| IN528 | Shoals Town, Indiana          | 0.0116052042% |
| IN529 | Sidney Town, Indiana          | 0.0011914088% |
| IN530 | Silver Lake Town, Indiana     | 0.0135761768% |
| IN531 | Somerville Town, Indiana      | 0.0042508289% |
| IN532 | South Bend City, Indiana      | 1.5006749846% |
| IN533 | South Whitley Town, Indiana   | 0.0256079347% |
| IN534 | Southport City, Indiana       | 0.0260344885% |
| IN535 | Speedway Town, Indiana        | 0.1793437956% |
| IN536 | Spencer County, Indiana       | 0.1879042884% |
| IN537 | Spencer Town, Indiana         | 0.0331829413% |
| IN538 | Spiceland Town, Indiana       | 0.0138262255% |
| IN539 | Spring Grove Town, Indiana    | 0.0047362177% |
| IN540 | Spring Lake Town, Indiana     | 0.0033535951% |
| IN541 | Springport Town, Indiana      | 0.0020592251% |
| IN542 | Spurgeon Town, Indiana        | 0.0030005851% |
| IN543 | St Joseph County, Indiana     | 1.6167270265% |
| IN544 | St. Joe Town, Indiana         | 0.0069572390% |
| IN545 | St. John Town, Indiana        | 0.2764656755% |
| IN546 | St. Leon Town, Indiana        | 0.0097519016% |
| IN547 | St. Paul Town, Indiana        | 0.0156501106% |
| IN548 | Starke County, Indiana        | 0.2497104582% |
| IN549 | State Line City Town, Indiana | 0.0020445163% |
| IN550 | Staunton Town, Indiana        | 0.0075014628% |
| IN551 | Steuben County, Indiana       | 0.3060596816% |
| IN552 | Stilesville Town, Indiana     | 0.0049568489% |

**Allocations are subject to change pursuant to a State-Subdivision  
Agreement, Allocation Statute, Statutory Trust, or voluntary redistribution.**

|       |                               |               |
|-------|-------------------------------|---------------|
| IN553 | Stinesville Town, Indiana     | 0.0032065076% |
| IN554 | Straughn Town, Indiana        | 0.0031329639% |
| IN555 | Sullivan City, Indiana        | 0.0602029160% |
| IN556 | Sullivan County, Indiana      | 0.1732690816% |
| IN557 | Sulphur Springs Town, Indiana | 0.0054569465% |
| IN558 | Summitville Town, Indiana     | 0.0144587018% |
| IN559 | Sunman Town, Indiana          | 0.0151941393% |
| IN560 | Swayzee Town, Indiana         | 0.0133996718% |
| IN561 | Sweetser Town, Indiana        | 0.0162384606% |
| IN562 | Switz City Town, Indiana      | 0.0042508289% |
| IN563 | Switzerland County, Indiana   | 0.1308196275% |
| IN564 | Syracuse Town, Indiana        | 0.0423906191% |
| IN565 | Tell City, Indiana            | 0.1060648003% |
| IN566 | Tennyson Town, Indiana        | 0.0044126252% |
| IN567 | Terre Haute City, Indiana     | 0.8916738764% |
| IN568 | Thorntown, Indiana            | 0.0231368646% |
| IN569 | Tippecanoe County, Indiana    | 0.9815002161% |
| IN570 | Tipton City, Indiana          | 0.0731024903% |
| IN571 | Tipton County, Indiana        | 0.1253185548% |
| IN572 | Topeka Town, Indiana          | 0.0180182194% |
| IN573 | Town of Pines Town, Indiana   | 0.0101637466% |
| IN574 | Trafalgar Town, Indiana       | 0.0197832695% |
| IN575 | Trail Creek Town, Indiana     | 0.0292998311% |
| IN576 | Troy Town, Indiana            | 0.0058540827% |
| IN577 | Ulen Town, Indiana            | 0.0018533026% |
| IN578 | Union City, Indiana           | 0.0505981019% |
| IN579 | Union County, Indiana         | 0.0653362700% |
| IN580 | Uniondale Town, Indiana       | 0.0046332564% |
| IN581 | Universal Town, Indiana       | 0.0050598102% |
| IN582 | Upland Town, Indiana          | 0.0548048046% |
| IN583 | Utica Town, Indiana           | 0.0137379730% |
| IN584 | Valparaiso City, Indiana      | 0.4985825177% |
| IN585 | Van Buren Town, Indiana       | 0.0119435055% |
| IN586 | Vanderburgh County, Indiana   | 0.9125308847% |
| IN587 | Veedersburg Town, Indiana     | 0.0301088124% |
| IN588 | Vera Cruz Town, Indiana       | 0.0012649525% |
| IN589 | Vermillion County, Indiana    | 0.0965923649% |
| IN590 | Vernon Town, Indiana          | 0.0046626739% |
| IN591 | Versailles Town, Indiana      | 0.0306383274% |
| IN592 | Vevay Town, Indiana           | 0.0242400209% |
| IN593 | Vigo County, Indiana          | 0.6322115165% |
| IN594 | Vincennes City, Indiana       | 0.2480189519% |
| IN595 | Wabash City, Indiana          | 0.1462196893% |
| IN596 | Wabash County, Indiana        | 0.2005979401% |
| IN597 | Wakarusa Town, Indiana        | 0.0272111885% |
| IN598 | Walkerton Town, Indiana       | 0.0331829413% |

**Allocations are subject to change pursuant to a State-Subdivision  
Agreement, Allocation Statute, Statutory Trust, or voluntary redistribution.**

|       |                                   |               |
|-------|-----------------------------------|---------------|
| IN599 | Wallace Town, Indiana             | 0.0012061175% |
| IN600 | Walton Town, Indiana              | 0.0149293818% |
| IN601 | Wanatah Town, Indiana             | 0.0147675856% |
| IN602 | Warren County, Indiana            | 0.0791330780% |
| IN603 | Warren Town, Indiana              | 0.0178122969% |
| IN604 | Warrick County, Indiana           | 0.7102120208% |
| IN605 | Warsaw City, Indiana              | 0.2228375710% |
| IN606 | Washington City, Indiana          | 0.1842712270% |
| IN607 | Washington County, Indiana        | 0.2827463120% |
| IN608 | Waterloo Town, Indiana            | 0.0332270675% |
| IN609 | Waveland Town, Indiana            | 0.0061482577% |
| IN610 | Wayne County, Indiana             | 0.3096486168% |
| IN611 | Waynetown, Indiana                | 0.0141498180% |
| IN612 | Wells County, Indiana             | 0.1993329876% |
| IN613 | West Baden Springs Town, Indiana  | 0.0082516091% |
| IN614 | West College Corner Town, Indiana | 0.0092076779% |
| IN615 | West Harrison Town, Indiana       | 0.0041184502% |
| IN616 | West Lafayette City, Indiana      | 0.7500874435% |
| IN617 | West Lebanon Town, Indiana        | 0.0101784554% |
| IN618 | West Terre Haute Town, Indiana    | 0.0324769212% |
| IN619 | Westfield City, Indiana           | 0.6420222532% |
| IN620 | Westport Town, Indiana            | 0.0209452608% |
| IN621 | Westville Town, Indiana           | 0.0862815308% |
| IN622 | Wheatfield Town, Indiana          | 0.0128407392% |
| IN623 | Wheatland Town, Indiana           | 0.0069131128% |
| IN624 | White County, Indiana             | 0.1949203624% |
| IN625 | Whiteland Town, Indiana           | 0.0666600575% |
| IN626 | Whitestown, Indiana               | 0.1337319601% |
| IN627 | Whitewater Town, Indiana          | 0.0010296125% |
| IN628 | Whiting City, Indiana             | 0.0700871964% |
| IN629 | Whitley County, Indiana           | 0.3048535641% |
| IN630 | Wilkinson Town, Indiana           | 0.0066777728% |
| IN631 | Williamsport Town, Indiana        | 0.0272406060% |
| IN632 | Winamac Town, Indiana             | 0.0337124563% |
| IN633 | Winchester City, Indiana          | 0.0686163214% |
| IN634 | Windfall City Town, Indiana       | 0.0115022429% |
| IN635 | Winfield Town, Indiana            | 0.0880612896% |
| IN636 | Wingate Town, Indiana             | 0.0039125276% |
| IN637 | Winona Lake Town, Indiana         | 0.0721022952% |
| IN638 | Winslow Town, Indiana             | 0.0121788455% |
| IN639 | Wolcott Town, Indiana             | 0.0142527793% |
| IN640 | Wolcottville Town, Indiana        | 0.0153559356% |
| IN641 | Woodburn City, Indiana            | 0.0241076422% |
| IN642 | Woodlawn Heights Town, Indiana    | 0.0011178650% |
| IN643 | Worthington Town, Indiana         | 0.0206952120% |
| IN644 | Yeoman Town, Indiana              | 0.0020739338% |

**Allocations are subject to change pursuant to a State-Subdivision Agreement, Allocation Statute, Statutory Trust, or voluntary redistribution.**

|       |                          |               |
|-------|--------------------------|---------------|
| IN645 | Yorktown, Indiana        | 0.1634289275% |
| IN646 | Zanesville Town, Indiana | 0.0091341341% |
| IN647 | Zionsville Town, Indiana | 0.4170960396% |

**Allocations are subject to change pursuant to a State-Subdivision  
Agreement, Allocation Statute, Statutory Trust, or voluntary redistribution.**

|      |                           |               |
|------|---------------------------|---------------|
| IA1  | Adair County, Iowa        | 0.2556947079% |
| IA2  | Adams County, Iowa        | 0.1116893593% |
| IA3  | Allamakee County, Iowa    | 0.4458394258% |
| IA4  | Altoona City, Iowa        | 0.2271292953% |
| IA5  | Ames City, Iowa           | 1.7060232543% |
| IA6  | Ankeny City, Iowa         | 0.5840629692% |
| IA7  | Appanoose County, Iowa    | 0.5319683854% |
| IA8  | Audubon County, Iowa      | 0.1208233165% |
| IA9  | Benton County, Iowa       | 0.5189931402% |
| IA10 | Bettendorf City, Iowa     | 0.8351246683% |
| IA11 | Black Hawk County, Iowa   | 1.4597147645% |
| IA12 | Boone City, Iowa          | 0.0585610511% |
| IA13 | Boone County, Iowa        | 0.7643570143% |
| IA14 | Bremer County, Iowa       | 0.1360762814% |
| IA15 | Buchanan County, Iowa     | 0.3769597212% |
| IA16 | Buena Vista County, Iowa  | 0.3093288199% |
| IA17 | Burlington City, Iowa     | 0.7412740274% |
| IA18 | Butler County, Iowa       | 0.2707550314% |
| IA19 | Calhoun County, Iowa      | 0.1889747662% |
| IA20 | Carroll County, Iowa      | 0.6033017832% |
| IA21 | Cass County, Iowa         | 0.3356690805% |
| IA22 | Cedar County, Iowa        | 0.3655659943% |
| IA23 | Cedar Falls City, Iowa    | 0.3889922738% |
| IA24 | Cedar Rapids City, Iowa   | 2.9326637662% |
| IA25 | Cerro Gordo County, Iowa  | 1.0177134214% |
| IA26 | Cherokee County, Iowa     | 0.2378216922% |
| IA27 | Chickasaw County, Iowa    | 0.2430983347% |
| IA28 | Clarke County, Iowa       | 0.3045977275% |
| IA29 | Clay County, Iowa         | 0.0207652003% |
| IA30 | Clayton County, Iowa      | 0.4574161780% |
| IA31 | Clinton City, Iowa        | 0.5134206442% |
| IA32 | Clinton County, Iowa      | 0.9451918014% |
| IA33 | Clive City, Iowa          | 0.3112994673% |
| IA34 | Coralville City, Iowa     | 0.2459834677% |
| IA35 | Council Bluffs City, Iowa | 1.6465089330% |
| IA36 | Crawford County, Iowa     | 0.3305363581% |
| IA37 | Dallas County, Iowa       | 0.9926851094% |
| IA38 | Davenport City, Iowa      | 4.2711769833% |
| IA39 | Davis County, Iowa        | 0.1538236474% |
| IA40 | Decatur County, Iowa      | 0.2531361998% |
| IA41 | Delaware County, Iowa     | 0.3021379441% |
| IA42 | Des Moines City, Iowa     | 7.4241865686% |
| IA43 | Des Moines County, Iowa   | 0.8267324284% |
| IA44 | Dickinson County, Iowa    | 0.3322460903% |
| IA45 | Dubuque City, Iowa        | 1.2115558277% |
| IA46 | Dubuque County, Iowa      | 1.5339066909% |



**Allocations are subject to change pursuant to a State-Subdivision  
Agreement, Allocation Statute, Statutory Trust, or voluntary redistribution.**

|      |                         |               |
|------|-------------------------|---------------|
| IA47 | Emmet County, Iowa      | 0.1753353731% |
| IA48 | Fairfield City, Iowa    | 0.0333429825% |
| IA49 | Fayette County, Iowa    | 0.5284248741% |
| IA50 | Floyd County, Iowa      | 0.3286208427% |
| IA51 | Fort Dodge City, Iowa   | 0.5243300432% |
| IA52 | Fort Madison City, Iowa | 0.2267513848% |
| IA53 | Franklin County, Iowa   | 0.2107304188% |
| IA54 | Fremont County, Iowa    | 0.2048165533% |
| IA55 | Greene County, Iowa     | 0.3578145033% |
| IA56 | Grimes City, Iowa       | 0.0740951249% |
| IA57 | Grundy County, Iowa     | 0.3230832850% |
| IA58 | Guthrie County, Iowa    | 0.2308465363% |
| IA59 | Hamilton County, Iowa   | 0.3501841744% |
| IA60 | Hancock County, Iowa    | 0.1901101001% |
| IA61 | Hardin County, Iowa     | 0.4490825960% |
| IA62 | Harrison County, Iowa   | 0.6178184798% |
| IA63 | Henry County, Iowa      | 0.4451496351% |
| IA64 | Howard County, Iowa     | 0.1714011300% |
| IA65 | Humboldt County, Iowa   | 0.1929606154% |
| IA66 | Ida County, Iowa        | 0.1680400030% |
| IA67 | Indianola City, Iowa    | 0.2725936185% |
| IA68 | Iowa City, Iowa         | 1.5748652576% |
| IA69 | Iowa County, Iowa       | 0.2658620690% |
| IA70 | Jackson County, Iowa    | 0.5490330125% |
| IA71 | Jasper County, Iowa     | 0.3568285385% |
| IA72 | Jefferson County, Iowa  | 0.5394823602% |
| IA73 | Johnson County, Iowa    | 1.8973270258% |
| IA74 | Johnston City, Iowa     | 0.2224895553% |
| IA75 | Jones County, Iowa      | 0.3884579424% |
| IA76 | Keokuk City, Iowa       | 0.2759060242% |
| IA77 | Keokuk County, Iowa     | 0.1980680155% |
| IA78 | Kossuth County, Iowa    | 0.3482728259% |
| IA79 | Le Mars City, Iowa      | 0.3541517531% |
| IA80 | Lee County, Iowa        | 0.9560951102% |
| IA81 | Linn County, Iowa       | 3.9522487898% |
| IA82 | Louisa County, Iowa     | 0.3358719789% |
| IA83 | Lucas County, Iowa      | 0.3300459400% |
| IA84 | Lyon County, Iowa       | 0.1619052891% |
| IA85 | Madison County, Iowa    | 0.4030765691% |
| IA86 | Mahaska County, Iowa    | 0.6619077091% |
| IA87 | Marion City, Iowa       | 0.4437200502% |
| IA88 | Marion County, Iowa     | 1.0208402375% |
| IA89 | Marshall County, Iowa   | 0.5394663334% |
| IA90 | Marshalltown City, Iowa | 0.4969329796% |
| IA91 | Mason City, Iowa        | 0.6125988926% |
| IA92 | Mills County, Iowa      | 0.4947100714% |

**Allocations are subject to change pursuant to a State-Subdivision  
Agreement, Allocation Statute, Statutory Trust, or voluntary redistribution.**

|       |                            |                |
|-------|----------------------------|----------------|
| IA93  | Mitchell County, Iowa      | 0.1895001226%  |
| IA94  | Monona County, Iowa        | 0.4457538430%  |
| IA95  | Monroe County, Iowa        | 0.2157871744%  |
| IA96  | Montgomery County, Iowa    | 0.5309224806%  |
| IA97  | Muscatine City, Iowa       | 0.3991224529%  |
| IA98  | Muscatine County, Iowa     | 0.6616391011%  |
| IA99  | Newton City, Iowa          | 1.3212822324%  |
| IA100 | North Liberty City, Iowa   | 0.1042571209%  |
| IA101 | Norwalk City, Iowa         | 0.1727031420%  |
| IA102 | O'Brien County, Iowa       | 0.2348702086%  |
| IA103 | Osceola County, Iowa       | 0.1454256379%  |
| IA104 | Oskaloosa City, Iowa       | 0.0542597958%  |
| IA105 | Ottumwa City, Iowa         | 0.4967291195%  |
| IA106 | Page County, Iowa          | 0.5824102922%  |
| IA107 | Palo Alto County, Iowa     | 0.1665902245%  |
| IA108 | Pella City, Iowa           | 0.1579530961%  |
| IA109 | Pleasant Hill City, Iowa   | 0.1362887959%  |
| IA110 | Plymouth County, Iowa      | 0.0911200057%  |
| IA111 | Pocahontas County, Iowa    | 0.1165515504%  |
| IA112 | Polk County, Iowa          | 12.6229166486% |
| IA113 | Pottawattamie County, Iowa | 1.9680770504%  |
| IA114 | Poweshiek County, Iowa     | 0.4746599840%  |
| IA115 | Ringgold County, Iowa      | 0.1195950275%  |
| IA116 | Sac County, Iowa           | 0.2200579790%  |
| IA117 | Scott County, Iowa         | 3.7551090429%  |
| IA118 | Shelby County, Iowa        | 0.2859038225%  |
| IA119 | Sioux City, Iowa           | 1.4764937951%  |
| IA120 | Sioux County, Iowa         | 0.4097180484%  |
| IA121 | Spencer City, Iowa         | 0.2749703834%  |
| IA122 | Storm Lake City, Iowa      | 0.0176281271%  |
| IA123 | Story County, Iowa         | 0.4604776051%  |
| IA124 | Tama County, Iowa          | 0.3449543301%  |
| IA125 | Taylor County, Iowa        | 0.1784400723%  |
| IA126 | Union County, Iowa         | 0.4630325873%  |
| IA127 | Urbandale City, Iowa       | 0.4969387492%  |
| IA128 | Van Buren County, Iowa     | 0.1525758057%  |
| IA129 | Wapello County, Iowa       | 0.5058976945%  |
| IA130 | Warren County, Iowa        | 0.8750395740%  |
| IA131 | Washington County, Iowa    | 0.5543135013%  |
| IA132 | Waterloo City, Iowa        | 1.4936754174%  |
| IA133 | Waukee City, Iowa          | 0.1023201296%  |
| IA134 | Waverly City, Iowa         | 0.5951868059%  |
| IA135 | Wayne County, Iowa         | 0.2439881391%  |
| IA136 | Webster County, Iowa       | 1.0714228590%  |
| IA137 | West Des Moines City, Iowa | 1.1054614019%  |
| IA138 | Winnebago County, Iowa     | 0.2340557299%  |

**Allocations are subject to change pursuant to a State-Subdivision Agreement, Allocation Statute, Statutory Trust, or voluntary redistribution.**

|       |                         |               |
|-------|-------------------------|---------------|
| IA139 | Winneshiek County, Iowa | 0.3674077867% |
| IA140 | Woodbury County, Iowa   | 1.0897366099% |
| IA141 | Worth County, Iowa      | 0.2345483918% |
| IA142 | Wright County, Iowa     | 0.2810502858% |

**Allocations are subject to change pursuant to a State-Subdivision  
Agreement, Allocation Statute, Statutory Trust, or voluntary redistribution.**

|      |   |               |
|------|---|---------------|
| KS1  | Allen County, Kansas                              | 0.7541791329% |
| KS2  | Anderson County, Kansas                           | 0.2371057884% |
| KS3  | Andover City, Kansas                              | 0.3023298328% |
| KS4  | Arkansas City, Kansas                             | 0.5244164596% |
| KS5  | Atchison City, Kansas                             | 0.2509194126% |
| KS6  | Atchison County, Kansas                           | 0.3718857098% |
| KS7  | Barber County, Kansas                             | 0.2343333783% |
| KS8  | Barton County, Kansas                             | 0.4058838207% |
| KS9  | Bourbon County, Kansas                            | 0.5659958596% |
| KS10 | Brown County, Kansas                              | 0.5618840411% |
| KS11 | Butler County, Kansas                             | 2.1800439960% |
| KS12 | Chase County, Kansas                              | 0.0310115071% |
| KS13 | Chautauqua County, Kansas                         | 0.1534264050% |
| KS14 | Cherokee County, Kansas                           | 1.0387304319% |
| KS15 | Cheyenne County, Kansas                           | 0.0521668496% |
| KS16 | Clark County, Kansas                              | 0.1317865660% |
| KS17 | Clay County, Kansas                               | 0.3853019118% |
| KS18 | Cloud County, Kansas                              | 0.2727657622% |
| KS19 | Coffey County, Kansas                             | 0.3555052548% |
| KS20 | Comanche County, Kansas                           | 0.0703611984% |
| KS21 | Cowley County, Kansas                             | 0.1056381847% |
| KS22 | Crawford County, Kansas                           | 0.8006058270% |
| KS23 | Decatur County, Kansas                            | 0.1024648600% |
| KS24 | Derby City, Kansas                                | 0.2862213106% |
| KS25 | Dickinson County, Kansas                          | 0.5167117764% |
| KS26 | Dodge City, Kansas                                | 0.3763716687% |
| KS27 | Doniphan County, Kansas                           | 0.1428529245% |
| KS28 | Douglas County, Kansas                            | 0.5037148817% |
| KS29 | Edwards County, Kansas                            | 0.0688529961% |
| KS30 | El Dorado City, Kansas                            | 0.5267481432% |
| KS31 | Elk County, Kansas                                | 0.1699851994% |
| KS32 | Elkhart City, Kansas                              | 0.0023710299% |
| KS33 | Ellis County, Kansas                              | 0.3947457539% |
| KS34 | Ellsworth County, Kansas                          | 0.2694567040% |
| KS35 | Emporia City, Kansas                              | 0.1225808979% |
| KS36 | Fairmount Township, Leavenworth<br>County, Kansas | 0.0084960354% |
| KS37 | Finney County, Kansas                             | 0.4284130288% |
| KS38 | Ford County, Kansas                               | 0.3536897313% |
| KS39 | Franklin County, Kansas                           | 0.9871549429% |
| KS40 | Garden City, Kansas                               | 0.3090040586% |
| KS41 | Gardner City, Kansas                              | 0.1783885728% |
| KS42 | Geary County, Kansas                              | 0.9138741928% |
| KS43 | Gove County, Kansas                               | 0.0596145005% |
| KS44 | Graham County, Kansas                             | 0.0885576425% |
| KS45 | Grant County, Kansas                              | 0.1121093922% |

**Allocations are subject to change pursuant to a State-Subdivision  
Agreement, Allocation Statute, Statutory Trust, or voluntary redistribution.**

|      |  |               |
|------|--|---------------|
| KS46 | Gray County, Kansas                          | 0.1198536546% |
| KS47 | Great Bend City, Kansas                      | 0.2626213674% |
| KS48 | Greeley County Unified Government,<br>Kansas | 0.0420764688% |
| KS49 | Greenwood County, Kansas                     | 0.3634446197% |
| KS50 | Hamilton County, Kansas                      | 0.0770093484% |
| KS51 | Harper County, Kansas                        | 0.2751873139% |
| KS52 | Harvey County, Kansas                        | 0.4874526988% |
| KS53 | Haskell County, Kansas                       | 0.0589027724% |
| KS54 | Hays City, Kansas                            | 0.2857030552% |
| KS55 | Haysville City, Kansas                       | 0.1161439147% |
| KS56 | Hodgeman County, Kansas                      | 0.0381949084% |
| KS57 | Hutchinson City, Kansas                      | 1.0312608960% |
| KS58 | Jackson County, Kansas                       | 0.2794465069% |
| KS59 | Jefferson County, Kansas                     | 0.4227008116% |
| KS60 | Jewell County, Kansas                        | 0.0576553276% |
| KS61 | Johnson County, Kansas                       | 9.6645678744% |
| KS62 | Junction City, Kansas                        | 0.1775769654% |
| KS63 | Kansas City, Kansas                          | 5.4520371502% |
| KS64 | Kearny County, Kansas                        | 0.0660370488% |
| KS65 | Kingman County, Kansas                       | 0.2734092742% |
| KS66 | Kiowa County, Kansas                         | 0.0632464788% |
| KS67 | Labette County, Kansas                       | 1.1704308548% |
| KS68 | Lane County, Kansas                          | 0.0275778907% |
| KS69 | Lansing City, Kansas                         | 0.7133352086% |
| KS70 | Lawrence City, Kansas                        | 3.1638042033% |
| KS71 | Leavenworth City, Kansas                     | 0.5951890494% |
| KS72 | Leavenworth County, Kansas                   | 2.3340801542% |
| KS73 | Leawood City, Kansas                         | 0.5645735676% |
| KS74 | Lenexa City, Kansas                          | 0.9811139852% |
| KS75 | Liberal City, Kansas                         | 0.0682108809% |
| KS76 | Lincoln County, Kansas                       | 0.0485423215% |
| KS77 | Linn County, Kansas                          | 0.4207125363% |
| KS78 | Logan County, Kansas                         | 0.1082727658% |
| KS79 | Lyon County, Kansas                          | 0.6750909426% |
| KS80 | Manhattan City, Kansas                       | 0.7992480259% |
| KS81 | Manter City, Kansas                          | 0.0001287490% |
| KS82 | Marion County, Kansas                        | 0.2585495937% |
| KS83 | Marshall County, Kansas                      | 0.2276721904% |
| KS84 | McPherson City, Kansas                       | 0.2496279649% |
| KS85 | McPherson County, Kansas                     | 0.5097593318% |
| KS86 | Meade County, Kansas                         | 0.0768717523% |
| KS87 | Merriam City, Kansas                         | 0.2489320686% |
| KS88 | Miami County, Kansas                         | 1.2663765466% |
| KS89 | Mitchell County, Kansas                      | 0.1352292623% |
| KS90 | Montgomery County, Kansas                    | 1.7112175254% |

**Allocations are subject to change pursuant to a State-Subdivision  
Agreement, Allocation Statute, Statutory Trust, or voluntary redistribution.**

|       |                              |                |
|-------|------------------------------|----------------|
| KS91  | Morris County, Kansas        | 0.1150743437%  |
| KS92  | Morton County, Kansas        | 0.2160617336%  |
| KS93  | Nemaha County, Kansas        | 0.2032897421%  |
| KS94  | Neosho County, Kansas        | 0.8310848768%  |
| KS95  | Ness County, Kansas          | 0.0706191619%  |
| KS96  | Newton City, Kansas          | 0.5433840008%  |
| KS97  | Norton County, Kansas        | 0.1451450288%  |
| KS98  | Olathe City, Kansas          | 1.6762201549%  |
| KS99  | Osage County, Kansas         | 0.5950568081%  |
| KS100 | Osborne County, Kansas       | 0.1578979290%  |
| KS101 | Ottawa City, Kansas          | 0.0294988813%  |
| KS102 | Ottawa County, Kansas        | 0.1312957833%  |
| KS103 | Overland Park City, Kansas   | 2.3687103690%  |
| KS104 | Pawnee County, Kansas        | 0.1939706911%  |
| KS105 | Phillips County, Kansas      | 0.1221045499%  |
| KS106 | Pittsburg City, Kansas       | 0.7147952173%  |
| KS107 | Pottawatomie County, Kansas  | 0.4594243031%  |
| KS108 | Prairie Village City, Kansas | 0.2589451534%  |
| KS109 | Pratt County, Kansas         | 0.4619825196%  |
| KS110 | Rawlins County, Kansas       | 0.0431218266%  |
| KS111 | Reno County, Kansas          | 1.1279702345%  |
| KS112 | Republic County, Kansas      | 0.1617978822%  |
| KS113 | Rice County, Kansas          | 0.2959259100%  |
| KS114 | Riley County, Kansas         | 1.0426785786%  |
| KS115 | Rooks County, Kansas         | 0.1523482196%  |
| KS116 | Rush County, Kansas          | 0.0753160549%  |
| KS117 | Russell County, Kansas       | 0.2146389759%  |
| KS118 | Salina City, Kansas          | 1.3339667317%  |
| KS119 | Saline County, Kansas        | 0.6611290126%  |
| KS120 | Scott County, Kansas         | 0.0944435428%  |
| KS121 | Sedgwick County, Kansas      | 13.5321956939% |
| KS122 | Seward County, Kansas        | 0.4105201807%  |
| KS123 | Shawnee City, Kansas         | 0.8209928663%  |
| KS124 | Shawnee County, Kansas       | 3.0388576303%  |
| KS125 | Sheridan County, Kansas      | 0.0529819493%  |
| KS126 | Sherman County, Kansas       | 0.2106519484%  |
| KS127 | Smith County, Kansas         | 0.1047138927%  |
| KS128 | Soldier Township, Kansas     | 0.0214428740%  |
| KS129 | Stafford County, Kansas      | 0.0781264146%  |
| KS130 | Stanton County, Kansas       | 0.0490733819%  |
| KS131 | Stevens County, Kansas       | 0.0751535472%  |
| KS132 | Sumner County, Kansas        | 1.0773462773%  |
| KS133 | Thomas County, Kansas        | 0.2518295026%  |
| KS134 | Topeka City, Kansas          | 2.9773291238%  |
| KS135 | Trego County, Kansas         | 0.0832973273%  |
| KS136 | Ulysses City, Kansas         | 0.0249593741%  |

**Allocations are subject to change pursuant to a State-Subdivision Agreement, Allocation Statute, Statutory Trust, or voluntary redistribution.**

|       |                           |               |
|-------|---------------------------|---------------|
| KS137 | Wabaunsee County, Kansas  | 0.1542554739% |
| KS138 | Wallace County, Kansas    | 0.0168456276% |
| KS139 | Washington County, Kansas | 0.1090452597% |
| KS140 | Wichita City, Kansas      | 8.2621190275% |
| KS141 | Wichita County, Kansas    | 0.0516844483% |
| KS142 | Wilson County, Kansas     | 0.5342588881% |
| KS143 | Winfield City, Kansas     | 0.6854926025% |
| KS144 | Woodson County, Kansas    | 0.2011950685% |

**Allocations are subject to change pursuant to a State-Subdivision  
Agreement, Allocation Statute, Statutory Trust, or voluntary redistribution.**

|      |                               |               |
|------|-------------------------------|---------------|
| KY1  | Adair County, Kentucky        | 0.2072149972% |
| KY2  | Allen County, Kentucky        | 0.3652932746% |
| KY3  | Anderson County, Kentucky     | 0.3621159370% |
| KY4  | Ashland City, Kentucky        | 0.9834499202% |
| KY5  | Ballard County, Kentucky      | 0.1275818571% |
| KY6  | Bardstown City, Kentucky      | 0.2352870373% |
| KY7  | Barren County, Kentucky       | 0.3822164065% |
| KY8  | Bath County, Kentucky         | 0.2721522696% |
| KY9  | Bell County, Kentucky         | 1.6046449783% |
| KY10 | Bellefonte City, Kentucky     | 0.0232546060% |
| KY11 | Benham City, Kentucky         | 0.0026848062% |
| KY12 | Berea City, Kentucky          | 0.1673960319% |
| KY13 | Boone County, Kentucky        | 2.2416599391% |
| KY14 | Bourbon County, Kentucky      | 0.3912683808% |
| KY15 | Bowling Green City, Kentucky  | 0.6707865957% |
| KY16 | Boyd County, Kentucky         | 1.0191273378% |
| KY17 | Boyle County, Kentucky        | 0.3790292999% |
| KY18 | Bracken County, Kentucky      | 0.1275577166% |
| KY19 | Breathitt County, Kentucky    | 0.5390554414% |
| KY20 | Breckinridge County, Kentucky | 0.3244963382% |
| KY21 | Buckhorn City, Kentucky       | 0.0016578966% |
| KY22 | Bullitt County, Kentucky      | 0.9402858081% |
| KY23 | Butler County, Kentucky       | 0.2691739265% |
| KY24 | Caldwell County, Kentucky     | 0.2485303902% |
| KY25 | Calloway County, Kentucky     | 0.0270405279% |
| KY26 | Campbell County, Kentucky     | 1.8009538340% |
| KY27 | Campbellsville City, Kentucky | 0.2769609681% |
| KY28 | Carlisle County, Kentucky     | 0.0604084438% |
| KY29 | Carroll County, Kentucky      | 0.3429114361% |
| KY30 | Carter County, Kentucky       | 0.6015849596% |
| KY31 | Casey County, Kentucky        | 0.2668572392% |
| KY32 | Christian County, Kentucky    | 0.4386166388% |
| KY33 | Clark County, Kentucky        | 0.6110238861% |
| KY34 | Clay County, Kentucky         | 0.7834161044% |
| KY35 | Clinton County, Kentucky      | 0.5184782680% |
| KY36 | Columbia City, Kentucky       | 0.0941274300% |
| KY37 | Covington City, Kentucky      | 1.7146827203% |
| KY38 | Crittenden County, Kentucky   | 0.2010231527% |
| KY39 | Cumberland County, Kentucky   | 0.1857249004% |
| KY40 | Danville City, Kentucky       | 0.2799464970% |
| KY41 | Daviess County, Kentucky      | 1.1263935276% |
| KY42 | Edmonson County, Kentucky     | 0.1884368528% |
| KY43 | Elizabethtown City, Kentucky  | 0.0550593556% |
| KY44 | Elliott County, Kentucky      | 0.1458221479% |
| KY45 | Erlanger City, Kentucky       | 0.3397777298% |
| KY46 | Estill County, Kentucky       | 0.4817186620% |



**Allocations are subject to change pursuant to a State-Subdivision  
Agreement, Allocation Statute, Statutory Trust, or voluntary redistribution.**

|      |                              |                |
|------|------------------------------|----------------|
| KY47 | Fleming County, Kentucky     | 0.2798388981%  |
| KY48 | Florence City, Kentucky      | 0.7389020512%  |
| KY49 | Floyd County, Kentucky       | 2.2122610651%  |
| KY50 | Fort Thomas City, Kentucky   | 0.3651296923%  |
| KY51 | Frankfort City, Kentucky     | 0.4254271088%  |
| KY52 | Franklin County, Kentucky    | 0.4438483122%  |
| KY53 | Fulton County, Kentucky      | 0.1040009320%  |
| KY54 | Gallatin County, Kentucky    | 0.2347861459%  |
| KY55 | Garrard County, Kentucky     | 0.3127117464%  |
| KY56 | Georgetown City, Kentucky    | 0.2129888920%  |
| KY57 | Glasgow City, Kentucky       | 0.4100978120%  |
| KY58 | Grant County, Kentucky       | 0.8983127984%  |
| KY59 | Graves County, Kentucky      | 0.5377248503%  |
| KY60 | Grayson City, Kentucky       | 0.1405700912%  |
| KY61 | Grayson County, Kentucky     | 0.5506751829%  |
| KY62 | Green County, Kentucky       | 0.1363993307%  |
| KY63 | Greenup City, Kentucky       | 0.0314549006%  |
| KY64 | Greenup County, Kentucky     | 0.6818493215%  |
| KY65 | Hancock County, Kentucky     | 0.1001482246%  |
| KY66 | Hardin County, Kentucky      | 1.5735944542%  |
| KY67 | Harlan City, Kentucky        | 0.0307714057%  |
| KY68 | Harlan County, Kentucky      | 0.8841679348%  |
| KY69 | Harrison County, Kentucky    | 0.4508521033%  |
| KY70 | Hart County, Kentucky        | 0.2333469695%  |
| KY71 | Henderson City, Kentucky     | 0.5644511762%  |
| KY72 | Henderson County, Kentucky   | 0.3796057595%  |
| KY73 | Henry County, Kentucky       | 0.2263086115%  |
| KY74 | Hickman County, Kentucky     | 0.0533625713%  |
| KY75 | Hillview City, Kentucky      | 0.0559482324%  |
| KY76 | Hopkins County, Kentucky     | 0.5493362318%  |
| KY77 | Hopkinsville City, Kentucky  | 0.5662686160%  |
| KY78 | Hyden City, Kentucky         | 0.0208586871%  |
| KY79 | Independence City, Kentucky  | 0.1255237640%  |
| KY80 | Inez City, Kentucky          | 0.0105691141%  |
| KY81 | Jackson County, Kentucky     | 0.1930879337%  |
| KY82 | Jamestown City, Kentucky     | 0.0102921092%  |
| KY83 | Jefferson County, Kentucky   | 14.4939132925% |
| KY84 | Jeffersontown City, Kentucky | 0.1981991396%  |
| KY85 | Jenkins City, Kentucky       | 0.0688654541%  |
| KY86 | Jessamine County, Kentucky   | 0.6407795601%  |
| KY87 | Johnson County, Kentucky     | 0.6400798620%  |
| KY88 | Kenton County, Kentucky      | 3.0353062046%  |
| KY89 | Knott County, Kentucky       | 0.4760255015%  |
| KY90 | Knox County, Kentucky        | 0.8791225282%  |
| KY91 | Larue County, Kentucky       | 0.1917133825%  |
| KY92 | Laurel County, Kentucky      | 0.9215642107%  |

**Allocations are subject to change pursuant to a State-Subdivision  
Agreement, Allocation Statute, Statutory Trust, or voluntary redistribution.**

|       |   |               |
|-------|---|---------------|
| KY93  | Lawrence County, Kentucky                   | 0.5341168353% |
| KY94  | Lawrenceburg City, Kentucky                 | 0.0804801232% |
| KY95  | Lee County, Kentucky                        | 0.3684164606% |
| KY96  | Leslie County, Kentucky                     | 0.5316878055% |
| KY97  | Letcher County, Kentucky                    | 0.5820426330% |
| KY98  | Lewis County, Kentucky                      | 0.2152456979% |
| KY99  | Lexington-Fayette Urban County,<br>Kentucky | 6.2597070666% |
| KY100 | Lincoln County, Kentucky                    | 0.4844988089% |
| KY101 | Livingston County, Kentucky                 | 0.2056037847% |
| KY102 | Logan County, Kentucky                      | 0.4041639043% |
| KY103 | London City, Kentucky                       | 0.1961505806% |
| KY104 | Loyall City, Kentucky                       | 0.0033160280% |
| KY105 | Lynch City, Kentucky                        | 0.0027455331% |
| KY106 | Lyndon City, Kentucky                       | 0.0748780766% |
| KY107 | Lyon County, Kentucky                       | 0.1367346673% |
| KY108 | Madison County, Kentucky                    | 1.1073052673% |
| KY109 | Madisonville City, Kentucky                 | 0.3927355489% |
| KY110 | Magoffin County, Kentucky                   | 0.3084779576% |
| KY111 | Manchester City, Kentucky                   | 0.1800397241% |
| KY112 | Marion County, Kentucky                     | 0.3140811783% |
| KY113 | Marshall County, Kentucky                   | 0.6110803392% |
| KY114 | Martin County, Kentucky                     | 0.4586073959% |
| KY115 | Mason County, Kentucky                      | 0.3538044741% |
| KY116 | McCracken County, Kentucky                  | 0.3377504933% |
| KY117 | McCreary County, Kentucky                   | 0.3011869230% |
| KY118 | McLean County, Kentucky                     | 0.1433881867% |
| KY119 | Meade County, Kentucky                      | 0.3762152436% |
| KY120 | Menifee County, Kentucky                    | 0.1152561711% |
| KY121 | Mercer County, Kentucky                     | 0.4275256395% |
| KY122 | Metcalfe County, Kentucky                   | 0.1167070889% |
| KY123 | Monroe County, Kentucky                     | 0.2890192303% |
| KY124 | Montgomery County, Kentucky                 | 0.7103789505% |
| KY125 | Morehead City, Kentucky                     | 0.1176937487% |
| KY126 | Morgan County, Kentucky                     | 0.0505889526% |
| KY127 | Morganfield City, Kentucky                  | 0.1082087956% |
| KY128 | Mount Washington City, Kentucky             | 0.0667863672% |
| KY129 | Muhlenberg County, Kentucky                 | 0.6182711015% |
| KY130 | Murray City, Kentucky                       | 0.5765962314% |
| KY131 | Nelson County, Kentucky                     | 0.4816564321% |
| KY132 | Newport City, Kentucky                      | 0.7312996326% |
| KY133 | Nicholas County, Kentucky                   | 0.1324383199% |
| KY134 | Nicholasville City, Kentucky                | 0.3723153354% |
| KY135 | Ohio County, Kentucky                       | 0.4467150643% |
| KY136 | Oldham County, Kentucky                     | 0.8061439877% |
| KY137 | Owen County, Kentucky                       | 0.2198857418% |

**Allocations are subject to change pursuant to a State-Subdivision  
Agreement, Allocation Statute, Statutory Trust, or voluntary redistribution.**

|       |                                |               |
|-------|--------------------------------|---------------|
| KY138 | Owensboro City, Kentucky       | 0.5118319344% |
| KY139 | Owsley County, Kentucky        | 0.1294761331% |
| KY140 | Paducah City, Kentucky         | 1.1041080161% |
| KY141 | Paintsville City, Kentucky     | 0.3642660363% |
| KY142 | Pendleton County, Kentucky     | 0.3094900729% |
| KY143 | Perry County, Kentucky         | 1.7685462770% |
| KY144 | Pike County, Kentucky          | 2.8526994649% |
| KY145 | Pineville City, Kentucky       | 0.0736606264% |
| KY146 | Pippa Passes City, Kentucky    | 0.0150639864% |
| KY147 | Powell County, Kentucky        | 0.5788951657% |
| KY148 | Prestonsburg City, Kentucky    | 0.4197933602% |
| KY149 | Pulaski County, Kentucky       | 0.8723902940% |
| KY150 | Radcliff City, Kentucky        | 0.0391427032% |
| KY151 | Richmond City, Kentucky        | 0.5069051167% |
| KY152 | Robertson County, Kentucky     | 0.0346199801% |
| KY153 | Rockcastle County, Kentucky    | 0.5575756021% |
| KY154 | Rowan County, Kentucky         | 0.4245058255% |
| KY155 | Russell City, Kentucky         | 0.1455248537% |
| KY156 | Russell County, Kentucky       | 0.5341152854% |
| KY157 | Russell Springs City, Kentucky | 0.0155036343% |
| KY158 | Scott County, Kentucky         | 0.6332443967% |
| KY159 | Shelby County, Kentucky        | 0.5093783884% |
| KY160 | Shelbyville City, Kentucky     | 0.1168374662% |
| KY161 | Shepherdsville City, Kentucky  | 0.1717991328% |
| KY162 | Shively City, Kentucky         | 0.1040826057% |
| KY163 | Simpson County, Kentucky       | 0.3109188228% |
| KY164 | Somerset City, Kentucky        | 0.3108498299% |
| KY165 | South Shore City, Kentucky     | 0.0058748246% |
| KY166 | Spencer County, Kentucky       | 0.2447695951% |
| KY167 | St. Matthews City, Kentucky    | 0.1131834246% |
| KY168 | Taylor County, Kentucky        | 0.1908446071% |
| KY169 | Todd County, Kentucky          | 0.1788746408% |
| KY170 | Trigg County, Kentucky         | 0.2047738501% |
| KY171 | Trimble County, Kentucky       | 0.1174427629% |
| KY172 | Union County, Kentucky         | 0.2531192882% |
| KY173 | Vanceburg City, Kentucky       | 0.0340027072% |
| KY174 | Warfield City, Kentucky        | 0.0001148786% |
| KY175 | Warren County, Kentucky        | 0.9893070387% |
| KY176 | Washington County, Kentucky    | 0.1549834119% |
| KY177 | Wayne County, Kentucky         | 0.3477965951% |
| KY178 | Webster County, Kentucky       | 0.2371207742% |
| KY179 | West Liberty City, Kentucky    | 0.1691975502% |
| KY180 | Whitesburg City, Kentucky      | 0.0507126138% |
| KY181 | Whitley County, Kentucky       | 2.0341464266% |
| KY182 | Winchester City, Kentucky      | 0.4646999075% |
| KY183 | Wolfe County, Kentucky         | 0.2600699609% |

**Allocations are subject to change pursuant to a State-Subdivision Agreement, Allocation Statute, Statutory Trust, or voluntary redistribution.**

|       |                            |               |
|-------|----------------------------|---------------|
| KY184 | Woodford County, Kentucky  | 0.4375495264% |
| KY185 | Worthington City, Kentucky | 0.0263144349% |

**Allocations are subject to change pursuant to a State-Subdivision  
Agreement, Allocation Statute, Statutory Trust, or voluntary redistribution.**

|      |                                  |               |
|------|----------------------------------|---------------|
| LA1  | Abbeville City, Louisiana        | 0.0679280538% |
| LA2  | Acadia Parish, Louisiana         | 1.2194829459% |
| LA3  | Alexandria City, Louisiana       | 1.2024783767% |
| LA4  | Allen Parish, Louisiana          | 0.4559894283% |
| LA5  | Ascension Parish, Louisiana      | 1.9267662149% |
| LA6  | Assumption Parish, Louisiana     | 0.3666421439% |
| LA7  | Avoyelles Parish, Louisiana      | 0.8404458488% |
| LA8  | Baker City, Louisiana            | 0.1117452518% |
| LA9  | Baldwin Town, Louisiana          | 0.0108418974% |
| LA10 | Bastrop City, Louisiana          | 0.0578782632% |
| LA11 | Baton Rouge City, Louisiana      | 8.9366637967% |
| LA12 | Beauregard Parish, Louisiana     | 0.5966957728% |
| LA13 | Berwick Town, Louisiana          | 0.0285604806% |
| LA14 | Bienville Parish, Louisiana      | 0.1954851558% |
| LA15 | Bogalusa City, Louisiana         | 0.3158250558% |
| LA16 | Bossier City, Louisiana          | 0.7790225688% |
| LA17 | Bossier Parish, Louisiana        | 1.0230735201% |
| LA18 | Broussard City, Louisiana        | 0.0918011427% |
| LA19 | Caddo Parish, Louisiana          | 2.1447099889% |
| LA20 | Calcasieu Parish, Louisiana      | 2.9021241601% |
| LA21 | Caldwell Parish, Louisiana       | 0.1927546033% |
| LA22 | Cameron Parish, Louisiana        | 0.1030184405% |
| LA23 | Catahoula Parish, Louisiana      | 0.2156692517% |
| LA24 | Central City, Louisiana          | 0.0033763047% |
| LA25 | Claiborne Parish, Louisiana      | 0.2771007770% |
| LA26 | Concordia Parish, Louisiana      | 0.3162569050% |
| LA27 | Covington City, Louisiana        | 0.3214341011% |
| LA28 | Crowley City, Louisiana          | 0.3391756761% |
| LA29 | De Soto Parish, Louisiana        | 0.3484008543% |
| LA30 | Delhi Town, Louisiana            | 0.0031539979% |
| LA31 | Deridder City, Louisiana         | 0.0636668030% |
| LA32 | Donaldsonville City, Louisiana   | 0.0694578006% |
| LA33 | East Carroll Parish, Louisiana   | 0.0759082662% |
| LA34 | East Feliciana Parish, Louisiana | 0.2588380813% |
| LA35 | Eunice City, Louisiana           | 0.0643741573% |
| LA36 | Evangeline Parish, Louisiana     | 0.7892359182% |
| LA37 | Ferriday Town, Louisiana         | 0.0108372990% |
| LA38 | Franklin City, Louisiana         | 0.0440106462% |
| LA39 | Franklin Parish, Louisiana       | 0.2693308999% |
| LA40 | Gonzales City, Louisiana         | 0.2760446611% |
| LA41 | Gramercy Town, Louisiana         | 0.0042935185% |
| LA42 | Grant Parish, Louisiana          | 0.3383245042% |
| LA43 | Gretna City, Louisiana           | 0.2064625462% |
| LA44 | Hammond City, Louisiana          | 0.1932291063% |
| LA45 | Houma City, Louisiana            | 2.3145771376% |
| LA46 | Iberia Parish, Louisiana         | 1.1914468366% |

**Allocations are subject to change pursuant to a State-Subdivision  
Agreement, Allocation Statute, Statutory Trust, or voluntary redistribution.**

|      |                                       |                |
|------|---------------------------------------|----------------|
| LA47 | Iberville Parish, Louisiana           | 0.6981774104%  |
| LA48 | Jackson Parish, Louisiana             | 0.2373772275%  |
| LA49 | Jean Lafitte Town, Louisiana          | 0.0069018975%  |
| LA50 | Jefferson Davis Parish, Louisiana     | 0.6931288890%  |
| LA51 | Jefferson Parish, Louisiana           | 12.5267142795% |
| LA52 | Kenner City, Louisiana                | 0.3494002836%  |
| LA53 | Lafayette City, Louisiana             | 4.9816398190%  |
| LA54 | Lafourche Parish, Louisiana           | 1.7353719328%  |
| LA55 | Lake Charles City, Louisiana          | 0.8843967956%  |
| LA56 | Lake Providence Town, Louisiana       | 0.0035291605%  |
| LA57 | Lasalle Parish, Louisiana             | 0.3542600344%  |
| LA58 | Lincoln Parish, Louisiana             | 0.2831101174%  |
| LA59 | Livingston Parish, Louisiana          | 4.9708979756%  |
| LA60 | Lutcher Town, Louisiana               | 0.0011958109%  |
| LA61 | Madison Parish, Louisiana             | 0.1244317250%  |
| LA62 | Madisonville Town, Louisiana          | 0.0204192464%  |
| LA63 | Mandeville City, Louisiana            | 0.2436336107%  |
| LA64 | Minden City, Louisiana                | 0.1701763486%  |
| LA65 | Monroe City, Louisiana                | 0.9030903893%  |
| LA66 | Morehouse Parish, Louisiana           | 0.3887749921%  |
| LA67 | Morgan City, Louisiana                | 0.1587706766%  |
| LA68 | Natchitoches City, Louisiana          | 0.0900119850%  |
| LA69 | Natchitoches Parish, Louisiana        | 0.4124570906%  |
| LA70 | New Iberia City, Louisiana            | 0.1237419713%  |
| LA71 | New Orleans City, Louisiana           | 6.2932349310%  |
| LA72 | New Roads City, Louisiana             | 0.0181635932%  |
| LA73 | Opelousas City, Louisiana             | 0.1465652868%  |
| LA74 | Ouachita Parish, Louisiana            | 1.3360541743%  |
| LA75 | Patterson City, Louisiana             | 0.0445643519%  |
| LA76 | Pearl River Town, Louisiana           | 0.0360604817%  |
| LA77 | Pineville City, Louisiana             | 0.3789523446%  |
| LA78 | Plaquemines Parish, Louisiana         | 0.4622832326%  |
| LA79 | Pointe Coupee Parish, Louisiana       | 0.3684600016%  |
| LA80 | Rapides Parish, Louisiana             | 1.6733137622%  |
| LA81 | Red River Parish, Louisiana           | 0.1329356745%  |
| LA82 | Richland Parish, Louisiana            | 0.2398346534%  |
| LA83 | Richwood Town, Louisiana              | 0.0069336896%  |
| LA84 | Ruston City, Louisiana                | 0.2333598483%  |
| LA85 | Sabine Parish, Louisiana              | 0.3520961106%  |
| LA86 | Shreveport City, Louisiana            | 2.3555619849%  |
| LA87 | Slidell City, Louisiana               | 0.7374368429%  |
| LA88 | St Bernard Parish, Louisiana          | 1.7675407766%  |
| LA89 | St Charles Parish, Louisiana          | 1.1729990173%  |
| LA90 | St Helena Parish, Louisiana           | 0.1965552254%  |
| LA91 | St James Parish, Louisiana            | 0.2806541978%  |
| LA92 | St John The Baptist Parish, Louisiana | 0.7886407480%  |

**Allocations are subject to change pursuant to a State-Subdivision  
Agreement, Allocation Statute, Statutory Trust, or voluntary redistribution.**

|       |                                    |               |
|-------|------------------------------------|---------------|
| LA93  | St Landry Parish, Louisiana        | 1.6440093783% |
| LA94  | St Martin Parish, Louisiana        | 0.7683200492% |
| LA95  | St Mary Parish, Louisiana          | 0.7690259764% |
| LA96  | St Tammany Parish, Louisiana       | 6.4722256182% |
| LA97  | St. Martinville City, Louisiana    | 0.0695756137% |
| LA98  | Sulphur City, Louisiana            | 0.2386884731% |
| LA99  | Tangipahoa Parish, Louisiana       | 3.2718516436% |
| LA100 | Tensas Parish, Louisiana           | 0.0558435690% |
| LA101 | Thibodaux City, Louisiana          | 0.0818006655% |
| LA102 | Union Parish, Louisiana            | 0.3100839266% |
| LA103 | Vermilion Parish, Louisiana        | 0.8951866840% |
| LA104 | Vernon Parish, Louisiana           | 0.8881699862% |
| LA105 | Washington Parish, Louisiana       | 1.3862825140% |
| LA106 | Webster Parish, Louisiana          | 0.5482428750% |
| LA107 | West Baton Rouge Parish, Louisiana | 0.5291991719% |
| LA108 | West Carroll Parish, Louisiana     | 0.1549450807% |
| LA109 | West Feliciana Parish, Louisiana   | 0.2173436090% |
| LA110 | West Monroe City, Louisiana        | 0.1730443762% |
| LA111 | Westwego City, Louisiana           | 0.0854037168% |
| LA112 | Winn Parish, Louisiana             | 0.3134526202% |
| LA113 | Youngsville City, Louisiana        | 0.0435751500% |
| LA114 | Zachary City, Louisiana            | 0.1353795432% |

**Allocations are subject to change pursuant to a State-Subdivision  
Agreement, Allocation Statute, Statutory Trust, or voluntary redistribution.**

|      |                            |               |
|------|----------------------------|---------------|
| ME1  | Androscoggin County, Maine | 1.6799535986% |
| ME2  | Aroostook County, Maine    | 4.0537116218% |
| ME3  | Auburn City, Maine         | 2.6283332826% |
| ME4  | Augusta City, Maine        | 3.6779545807% |
| ME5  | Bangor City, Maine         | 5.2042873123% |
| ME6  | Biddeford City, Maine      | 2.7393997300% |
| ME7  | Brunswick Town, Maine      | 1.6113929261% |
| ME8  | Calais City, Maine         | 0.8369049504% |
| ME9  | Cumberland County, Maine   | 3.5025701951% |
| ME10 | Falmouth Town, Maine       | 1.2353278939% |
| ME11 | Franklin County, Maine     | 1.9717572454% |
| ME12 | Gorham Town, Maine         | 1.4582940317% |
| ME13 | Hancock County, Maine      | 3.8494340111% |
| ME14 | Kennebec County, Maine     | 4.9959268385% |
| ME15 | Kennebunk Town, Maine      | 0.2185679049% |
| ME16 | Knox County, Maine         | 2.1010369789% |
| ME17 | Lewiston City, Maine       | 4.3451006968% |
| ME18 | Lincoln County, Maine      | 2.1621727981% |
| ME19 | Orono Town, Maine          | 0.2094180830% |
| ME20 | Oxford County, Maine       | 3.8454418782% |
| ME21 | Penobscot County, Maine    | 6.7801027597% |
| ME22 | Piscataquis County, Maine  | 1.2760851978% |
| ME23 | Portland City, Maine       | 7.2016026249% |
| ME24 | Rockland City, Maine       | 0.6184398003% |
| ME25 | Saco City, Maine           | 0.4366518238% |
| ME26 | Sagadahoc County, Maine    | 1.9708146889% |
| ME27 | Sanford City, Maine        | 2.6908215844% |
| ME28 | Scarborough Town, Maine    | 1.8363769930% |
| ME29 | Somerset County, Maine     | 3.6977198467% |
| ME30 | South Portland City, Maine | 2.2275994495% |
| ME31 | Standish Town, Maine       | 0.0664145731% |
| ME32 | Waldo County, Maine        | 2.4723925078% |
| ME33 | Washington County, Maine   | 2.6998574469% |
| ME34 | Waterville City, Maine     | 2.8132809688% |
| ME35 | Wells Town, Maine          | 0.2541311729% |
| ME36 | Westbrook City, Maine      | 1.5416150467% |
| ME37 | Windham Town, Maine        | 0.1935482073% |
| ME38 | York County, Maine         | 6.7950503019% |
| ME39 | York Town, Maine           | 2.1005084476% |



**Allocations are subject to change pursuant to a State-Subdivision  
Agreement, Allocation Statute, Statutory Trust, or voluntary redistribution.**

|      |                                   |                |
|------|-----------------------------------|----------------|
| MD1  | Aberdeen City, Maryland           | 0.0372796529%  |
| MD2  | Allegany County, Maryland         | 1.6120411494%  |
| MD3  | Annapolis City, Maryland          | 0.2413230958%  |
| MD4  | Anne Arundel County, Maryland     | 9.5850095156%  |
| MD5  | Baltimore City, Maryland          | 20.9970334354% |
| MD6  | Baltimore County, Maryland        | 17.7565394434% |
| MD7  | Bel Air Town, Maryland            | 0.0322364280%  |
| MD8  | Berlin Town, Maryland             | 0.0109236186%  |
| MD9  | Bowie City, Maryland              | 0.0263270946%  |
| MD10 | Calvert County, Maryland          | 1.6948343688%  |
| MD11 | Cambridge City, Maryland          | 0.0196746185%  |
| MD12 | Caroline County, Maryland         | 0.5865017850%  |
| MD13 | Carroll County, Maryland          | 2.9605563001%  |
| MD14 | Cecil County, Maryland            | 3.7958577634%  |
| MD15 | Charles County, Maryland          | 1.9663409179%  |
| MD16 | Charlestown, Maryland             | 0.0013846587%  |
| MD17 | College Park City, Maryland       | 0.0050334845%  |
| MD18 | Cottage City Town, Maryland       | 0.0015972023%  |
| MD19 | Cumberland City, Maryland         | 0.1627132426%  |
| MD20 | Dorchester County, Maryland       | 0.3951913125%  |
| MD21 | Easton Town, Maryland             | 0.0630108370%  |
| MD22 | Elkton Town, Maryland             | 0.0884110160%  |
| MD23 | Forest Heights Town, Maryland     | 0.0014812182%  |
| MD24 | Frederick City, Maryland          | 0.1530889274%  |
| MD25 | Frederick County, Maryland        | 3.4957333212%  |
| MD26 | Frostburg City, Maryland          | 0.0194678741%  |
| MD27 | Gaithersburg City, Maryland       | 0.0243966914%  |
| MD28 | Garrett County, Maryland          | 0.3513434690%  |
| MD29 | Grantsville Town, Maryland        | 0.0002207076%  |
| MD30 | Greenbelt City, Maryland          | 0.0369938028%  |
| MD31 | Hagerstown City, Maryland         | 0.1829328174%  |
| MD32 | Harford County, Maryland          | 5.1958110720%  |
| MD33 | Havre De Grace City, Maryland     | 0.0458009931%  |
| MD34 | Howard County, Maryland           | 3.2487213744%  |
| MD35 | Hyattsville City, Maryland        | 0.0127377562%  |
| MD36 | Kent County, Maryland             | 0.4683852152%  |
| MD37 | Laurel City, Maryland             | 0.0300516480%  |
| MD38 | Montgomery County, Maryland       | 8.5574378958%  |
| MD39 | Mountain Lake Park Town, Maryland | 0.0001004445%  |
| MD40 | New Carrollton City, Maryland     | 0.0062727689%  |
| MD41 | North Brentwood Town, Maryland    | 0.0000662686%  |
| MD42 | North East Town, Maryland         | 0.0183814522%  |
| MD43 | Oakland Town, Maryland            | 0.0011777453%  |
| MD44 | Perryville Town, Maryland         | 0.0184160785%  |
| MD45 | Prince Georges County, Maryland   | 7.1382650655%  |
| MD46 | Queen Annes County, Maryland      | 0.7381792535%  |

**Allocations are subject to change pursuant to a State-Subdivision  
Agreement, Allocation Statute, Statutory Trust, or voluntary redistribution.**

|      |                               |               |
|------|-------------------------------|---------------|
| MD47 | Rockville City, Maryland      | 0.0611045878% |
| MD48 | Salisbury City, Maryland      | 0.1347806691% |
| MD49 | Seat Pleasant City, Maryland  | 0.0040128808% |
| MD50 | Somerset County, Maryland     | 0.3875128839% |
| MD51 | St Marys County, Maryland     | 1.3684562511% |
| MD52 | Takoma Park City, Maryland    | 0.0195596479% |
| MD53 | Talbot County, Maryland       | 0.4896824850% |
| MD54 | Upper Marlboro Town, Maryland | 0.0009443695% |
| MD55 | Vienna Town, Maryland         | 0.0001582676% |
| MD56 | Washington County, Maryland   | 3.0474490505% |
| MD57 | Westminster City, Maryland    | 0.0440087573% |
| MD58 | Wicomico County, Maryland     | 1.6694422411% |
| MD59 | Worcester County, Maryland    | 0.9876031064% |

**Allocations are subject to change pursuant to a State-Subdivision  
Agreement, Allocation Statute, Statutory Trust, or voluntary redistribution.**

|      |                                     |                |
|------|-------------------------------------|----------------|
| MA1  | Abington Town, Massachusetts        | 0.2400899791%  |
| MA2  | Acton Town, Massachusetts           | 0.1586479343%  |
| MA3  | Acushnet Town, Massachusetts        | 0.1547305792%  |
| MA4  | Adams Town, Massachusetts           | 0.0189731986%  |
| MA5  | Agawam Town City, Massachusetts     | 0.4341901730%  |
| MA6  | Alford Town, Massachusetts          | 0.0007449491%  |
| MA7  | Amesbury Town City, Massachusetts   | 0.2580959424%  |
| MA8  | Amherst Town, Massachusetts         | 0.3675897982%  |
| MA9  | Andover Town, Massachusetts         | 0.7102727131%  |
| MA10 | Aquinnah Town, Massachusetts        | 0.0049293930%  |
| MA11 | Arlington Town, Massachusetts       | 0.3350233330%  |
| MA12 | Ashburnham Town, Massachusetts      | 0.0140160133%  |
| MA13 | Ashby Town, Massachusetts           | 0.0069876989%  |
| MA14 | Ashfield Town, Massachusetts        | 0.0027296132%  |
| MA15 | Ashland Town, Massachusetts         | 0.1613930923%  |
| MA16 | Athol Town, Massachusetts           | 0.0359559233%  |
| MA17 | Attleboro City, Massachusetts       | 0.9357205930%  |
| MA18 | Auburn Town, Massachusetts          | 0.3036683195%  |
| MA19 | Avon Town, Massachusetts            | 0.0739889948%  |
| MA20 | Ayer Town, Massachusetts            | 0.0179210686%  |
| MA21 | Barnstable County, Massachusetts    | 0.0639482242%  |
| MA22 | Barnstable Town City, Massachusetts | 0.8578313582%  |
| MA23 | Barre Town, Massachusetts           | 0.0096522017%  |
| MA24 | Becket Town, Massachusetts          | 0.0067279376%  |
| MA25 | Bedford Town, Massachusetts         | 0.1982937972%  |
| MA26 | Belchertown, Massachusetts          | 0.3492785905%  |
| MA27 | Bellingham Town, Massachusetts      | 0.1961076781%  |
| MA28 | Belmont Town, Massachusetts         | 0.2420315678%  |
| MA29 | Berkley Town, Massachusetts         | 0.1212759115%  |
| MA30 | Berlin Town, Massachusetts          | 0.0397753511%  |
| MA31 | Bernardston Town, Massachusetts     | 0.0040751589%  |
| MA32 | Beverly City, Massachusetts         | 0.4801566147%  |
| MA33 | Billerica Town, Massachusetts       | 0.3870913124%  |
| MA34 | Blackstone Town, Massachusetts      | 0.0221473318%  |
| MA35 | Blandford Town, Massachusetts       | 0.0009007116%  |
| MA36 | Bolton Town, Massachusetts          | 0.0110088433%  |
| MA37 | Boston City, Massachusetts          | 10.5767780349% |
| MA38 | Bourne Town, Massachusetts          | 0.3783946742%  |
| MA39 | Boxborough Town, Massachusetts      | 0.0399298051%  |
| MA40 | Boxford Town, Massachusetts         | 0.0912309051%  |
| MA41 | Boylston Town, Massachusetts        | 0.0562367737%  |
| MA42 | Braintree Town City, Massachusetts  | 0.4457226214%  |
| MA43 | Brewster Town, Massachusetts        | 0.1284470083%  |
| MA44 | Bridgewater Town, Massachusetts     | 0.0570448443%  |
| MA45 | Brimfield Town, Massachusetts       | 0.0355644757%  |
| MA46 | Bristol County, Massachusetts       | 0.1015083030%  |

**Allocations are subject to change pursuant to a State-Subdivision  
Agreement, Allocation Statute, Statutory Trust, or voluntary redistribution.**

|      |                                      |               |
|------|--------------------------------------|---------------|
| MA47 | Brockton City, Massachusetts         | 2.1170344615% |
| MA48 | Brookfield Town, Massachusetts       | 0.0372953453% |
| MA49 | Brookline Town, Massachusetts        | 0.8244968622% |
| MA50 | Buckland Town, Massachusetts         | 0.0031396937% |
| MA51 | Burlington Town, Massachusetts       | 0.3034752912% |
| MA52 | Cambridge City, Massachusetts        | 4.3053779748% |
| MA53 | Canton Town, Massachusetts           | 0.2909840866% |
| MA54 | Carlisle Town, Massachusetts         | 0.0526144568% |
| MA55 | Carver Town, Massachusetts           | 0.2179547901% |
| MA56 | Charlemont Town, Massachusetts       | 0.0066765925% |
| MA57 | Charlton Town, Massachusetts         | 0.0305379405% |
| MA58 | Chatham Town, Massachusetts          | 0.1685335181% |
| MA59 | Chelmsford Town, Massachusetts       | 0.3162632088% |
| MA60 | Chelsea City, Massachusetts          | 0.5236031155% |
| MA61 | Cheshire Town, Massachusetts         | 0.0015830626% |
| MA62 | Chester Town, Massachusetts          | 0.0096828727% |
| MA63 | Chesterfield Town, Massachusetts     | 0.0168042468% |
| MA64 | Chicopee City, Massachusetts         | 0.8816952708% |
| MA65 | Chilmark Town, Massachusetts         | 0.0062328576% |
| MA66 | Clarksburg Town, Massachusetts       | 0.0303920178% |
| MA67 | Clinton Town, Massachusetts          | 0.2371744557% |
| MA68 | Cohasset Town, Massachusetts         | 0.1430861241% |
| MA69 | Colrain Town, Massachusetts          | 0.0016018525% |
| MA70 | Concord Town, Massachusetts          | 0.1749597704% |
| MA71 | Conway Town, Massachusetts           | 0.0354590115% |
| MA72 | Cummington Town, Massachusetts       | 0.0009757143% |
| MA73 | Dalton Town, Massachusetts           | 0.0123034626% |
| MA74 | Danvers Town, Massachusetts          | 0.4037368656% |
| MA75 | Dartmouth Town, Massachusetts        | 0.5505881937% |
| MA76 | Dedham Town, Massachusetts           | 0.3188835370% |
| MA77 | Deerfield Town, Massachusetts        | 0.0872700035% |
| MA78 | Dennis Town, Massachusetts           | 0.0970183530% |
| MA79 | Dighton Town, Massachusetts          | 0.0228752705% |
| MA80 | Douglas Town, Massachusetts          | 0.1659192613% |
| MA81 | Dover Town, Massachusetts            | 0.0683428114% |
| MA82 | Dracut Town, Massachusetts           | 0.2045887296% |
| MA83 | Dudley Town, Massachusetts           | 0.0179390734% |
| MA84 | Dukes County, Massachusetts          | 0.0054256244% |
| MA85 | Dunstable Town, Massachusetts        | 0.0041607864% |
| MA86 | Duxbury Town, Massachusetts          | 0.3742011756% |
| MA87 | East Bridgewater Town, Massachusetts | 0.2308047825% |
| MA88 | East Brookfield Town, Massachusetts  | 0.0052365739% |
| MA89 | East Longmeadow Town, Massachusetts  | 0.2715713403% |
| MA90 | Eastham Town, Massachusetts          | 0.0786916528% |
| MA91 | Easthampton Town City, Massachusetts | 0.2670463228% |
| MA92 | Easton Town, Massachusetts           | 0.5676857515% |

**Allocations are subject to change pursuant to a State-Subdivision  
Agreement, Allocation Statute, Statutory Trust, or voluntary redistribution.**

|       |                                      |               |
|-------|--------------------------------------|---------------|
| MA93  | Edgartown, Massachusetts             | 0.0809809332% |
| MA94  | Egremont Town, Massachusetts         | 0.0050750540% |
| MA95  | Erving Town, Massachusetts           | 0.0513752128% |
| MA96  | Essex Town, Massachusetts            | 0.0113333487% |
| MA97  | Everett City, Massachusetts          | 0.4368228534% |
| MA98  | Fairhaven Town, Massachusetts        | 0.3265362625% |
| MA99  | Fall River City, Massachusetts       | 2.1055901006% |
| MA100 | Falmouth Town, Massachusetts         | 0.6632841320% |
| MA101 | Fitchburg City, Massachusetts        | 0.6913634212% |
| MA102 | Florida Town, Massachusetts          | 0.0170875086% |
| MA103 | Foxborough Town, Massachusetts       | 0.2588100112% |
| MA104 | Framingham Town, Massachusetts       | 0.6902310022% |
| MA105 | Franklin Town City, Massachusetts    | 0.4506715894% |
| MA106 | Freetown, Massachusetts              | 0.0347111837% |
| MA107 | Gardner City, Massachusetts          | 0.3080580392% |
| MA108 | Georgetown, Massachusetts            | 0.1361143365% |
| MA109 | Gill Town, Massachusetts             | 0.0032293514% |
| MA110 | Gloucester City, Massachusetts       | 0.4219402015% |
| MA111 | Goshen Town, Massachusetts           | 0.0020598761% |
| MA112 | Gosnold Town, Massachusetts          | 0.0011645031% |
| MA113 | Grafton Town, Massachusetts          | 0.2787903277% |
| MA114 | Granby Town, Massachusetts           | 0.1421420753% |
| MA115 | Granville Town, Massachusetts        | 0.0205788719% |
| MA116 | Great Barrington Town, Massachusetts | 0.0238735954% |
| MA117 | Greenfield Town City, Massachusetts  | 0.4522917084% |
| MA118 | Groton Town, Massachusetts           | 0.0112861907% |
| MA119 | Groveland Town, Massachusetts        | 0.0109548289% |
| MA120 | Hadley Town, Massachusetts           | 0.1036658447% |
| MA121 | Halifax Town, Massachusetts          | 0.0744074497% |
| MA122 | Hamilton Town, Massachusetts         | 0.0148754814% |
| MA123 | Hampden Town, Massachusetts          | 0.0086441416% |
| MA124 | Hancock Town, Massachusetts          | 0.0080083205% |
| MA125 | Hanover Town, Massachusetts          | 0.2979987927% |
| MA126 | Hanson Town, Massachusetts           | 0.0306151413% |
| MA127 | Hardwick Town, Massachusetts         | 0.0046489576% |
| MA128 | Harvard Town, Massachusetts          | 0.1646144358% |
| MA129 | Harwich Town, Massachusetts          | 0.2864309104% |
| MA130 | Hatfield Town, Massachusetts         | 0.0627393895% |
| MA131 | Haverhill City, Massachusetts        | 0.8142937865% |
| MA132 | Hawley Town, Massachusetts           | 0.0002691301% |
| MA133 | Heath Town, Massachusetts            | 0.0011790011% |
| MA134 | Hingham Town, Massachusetts          | 0.4828724626% |
| MA135 | Hinsdale Town, Massachusetts         | 0.0037015067% |
| MA136 | Holbrook Town, Massachusetts         | 0.1222501079% |
| MA137 | Holden Town, Massachusetts           | 0.0343745879% |
| MA138 | Holland Town, Massachusetts          | 0.0238040885% |

**Allocations are subject to change pursuant to a State-Subdivision  
Agreement, Allocation Statute, Statutory Trust, or voluntary redistribution.**

|       |  |               |
|-------|--|---------------|
| MA139 | Holliston Town, Massachusetts                | 0.1672190621% |
| MA140 | Holyoke City, Massachusetts                  | 0.9664659552% |
| MA141 | Hopedale Town, Massachusetts                 | 0.1372305825% |
| MA142 | Hopkinton Town, Massachusetts                | 0.2027514537% |
| MA143 | Hubbardston Town, Massachusetts              | 0.0076647112% |
| MA144 | Hudson Town, Massachusetts                   | 0.1994512345% |
| MA145 | Hull Town, Massachusetts                     | 0.1954841045% |
| MA146 | Huntington Town, Massachusetts               | 0.0026561285% |
| MA147 | Ipswich Town, Massachusetts                  | 0.2079635850% |
| MA148 | Kingston Town, Massachusetts                 | 0.1369378473% |
| MA149 | Lakeville Town, Massachusetts                | 0.0202228058% |
| MA150 | Lancaster Town, Massachusetts                | 0.0116656002% |
| MA151 | Lanesborough Town, Massachusetts             | 0.0575248505% |
| MA152 | Lawrence City, Massachusetts                 | 1.4758837913% |
| MA153 | Lee Town, Massachusetts                      | 0.1519018348% |
| MA154 | Leicester Town, Massachusetts                | 0.1926291380% |
| MA155 | Lenox Town, Massachusetts                    | 0.1609461124% |
| MA156 | Leominster City, Massachusetts               | 0.7902530708% |
| MA157 | Leverett Town, Massachusetts                 | 0.0395342227% |
| MA158 | Lexington Town, Massachusetts                | 0.5090924410% |
| MA159 | Leyden Town, Massachusetts                   | 0.0007689206% |
| MA160 | Lincoln Town, Massachusetts                  | 0.1099619285% |
| MA161 | Littleton Town, Massachusetts                | 0.1043597104% |
| MA162 | Longmeadow Town, Massachusetts               | 0.2992108201% |
| MA163 | Lowell City, Massachusetts                   | 1.0242474790% |
| MA164 | Ludlow Town, Massachusetts                   | 0.3042665608% |
| MA165 | Lunenburg Town, Massachusetts                | 0.1916440550% |
| MA166 | Lynn City, Massachusetts                     | 1.5917595154% |
| MA167 | Lynnfield Town, Massachusetts                | 0.2333154069% |
| MA168 | Malden City, Massachusetts                   | 0.4659742140% |
| MA169 | Manchester-By-The-Sea Town,<br>Massachusetts | 0.0201100664% |
| MA170 | Mansfield Town, Massachusetts                | 0.6816694002% |
| MA171 | Marblehead Town, Massachusetts               | 0.3485912672% |
| MA172 | Marion Town, Massachusetts                   | 0.0698025620% |
| MA173 | Marlborough City, Massachusetts              | 0.3668295136% |
| MA174 | Marshfield Town, Massachusetts               | 0.4930551259% |
| MA175 | Mashpee Town, Massachusetts                  | 0.3459150927% |
| MA176 | Mattapoisset Town, Massachusetts             | 0.0843720139% |
| MA177 | Maynard Town, Massachusetts                  | 0.1014940666% |
| MA178 | Medfield Town, Massachusetts                 | 0.2083772770% |
| MA179 | Medford City, Massachusetts                  | 0.3972200658% |
| MA180 | Medway Town, Massachusetts                   | 0.1940731867% |
| MA181 | Melrose City, Massachusetts                  | 0.2296395466% |
| MA182 | Mendon Town, Massachusetts                   | 0.0164096065% |
| MA183 | Merrimac Town, Massachusetts                 | 0.0100336001% |

**Allocations are subject to change pursuant to a State-Subdivision  
Agreement, Allocation Statute, Statutory Trust, or voluntary redistribution.**

|       |   |               |
|-------|---|---------------|
| MA184 | Methuen Town City, Massachusetts          | 0.7149217230% |
| MA185 | Middleborough Town, Massachusetts         | 0.3933419654% |
| MA186 | Middlefield Town, Massachusetts           | 0.0003252381% |
| MA187 | Middleton Town, Massachusetts             | 0.0917093411% |
| MA188 | Milford Town, Massachusetts               | 0.5323916620% |
| MA189 | Millbury Town, Massachusetts              | 0.2332340712% |
| MA190 | Millis Town, Massachusetts                | 0.0999797258% |
| MA191 | Millville Town, Massachusetts             | 0.0062130209% |
| MA192 | Milton Town, Massachusetts                | 0.3520463069% |
| MA193 | Monroe Town, Massachusetts                | 0.0001025332% |
| MA194 | Monson Town, Massachusetts                | 0.1266258006% |
| MA195 | Montague Town, Massachusetts              | 0.0291412591% |
| MA196 | Monterey Town, Massachusetts              | 0.0042137017% |
| MA197 | Montgomery Town, Massachusetts            | 0.0002324400% |
| MA198 | Mt Washington Town, Massachusetts         | 0.0001746048% |
| MA199 | Nahant Town, Massachusetts                | 0.0355497159% |
| MA200 | Nantucket Town, Massachusetts             | 0.1102324194% |
| MA201 | Natick Town, Massachusetts                | 0.3421702489% |
| MA202 | Needham Town, Massachusetts               | 0.4914063771% |
| MA203 | New Ashford Town, Massachusetts           | 0.0002677169% |
| MA204 | New Bedford City, Massachusetts           | 2.3617391681% |
| MA205 | New Braintree Town, Massachusetts         | 0.0013480056% |
| MA206 | New Marlborough Town, Massachusetts       | 0.0032940955% |
| MA207 | New Salem Town, Massachusetts             | 0.0024476600% |
| MA208 | Newbury Town, Massachusetts               | 0.0135400372% |
| MA209 | Newburyport City, Massachusetts           | 0.2905748435% |
| MA210 | Newton City, Massachusetts                | 1.0088865481% |
| MA211 | Norfolk County, Massachusetts             | 0.0563017795% |
| MA212 | Norfolk Town, Massachusetts               | 0.0892988423% |
| MA213 | North Adams City, Massachusetts           | 0.3428675166% |
| MA214 | North Andover Town, Massachusetts         | 0.4494773051% |
| MA215 | North Attleborough Town,<br>Massachusetts | 0.6369959028% |
| MA216 | North Brookfield Town, Massachusetts      | 0.0698725924% |
| MA217 | North Reading Town, Massachusetts         | 0.1664230820% |
| MA218 | Northampton City, Massachusetts           | 0.5405649568% |
| MA219 | Northborough Town, Massachusetts          | 0.2422641125% |
| MA220 | Northbridge Town, Massachusetts           | 0.2823159735% |
| MA221 | Northfield Town, Massachusetts            | 0.0153010544% |
| MA222 | Norton Town, Massachusetts                | 0.4563834066% |
| MA223 | Norwell Town, Massachusetts               | 0.2753854817% |
| MA224 | Norwood Town, Massachusetts               | 0.3412282413% |
| MA225 | Oak Bluffs Town, Massachusetts            | 0.0769116887% |
| MA226 | Oakham Town, Massachusetts                | 0.0026269230% |
| MA227 | Orange Town, Massachusetts                | 0.1376712816% |
| MA228 | Orleans Town, Massachusetts               | 0.0935051641% |

**Allocations are subject to change pursuant to a State-Subdivision  
Agreement, Allocation Statute, Statutory Trust, or voluntary redistribution.**

|       |                                 |               |
|-------|---------------------------------|---------------|
| MA229 | Otis Town, Massachusetts        | 0.0035269019% |
| MA230 | Oxford Town, Massachusetts      | 0.2336229019% |
| MA231 | Palmer Town City, Massachusetts | 0.1621757259% |
| MA232 | Paxton Town, Massachusetts      | 0.0115100470% |
| MA233 | Peabody City, Massachusetts     | 0.7162928627% |
| MA234 | Pelham Town, Massachusetts      | 0.0235476246% |
| MA235 | Pembroke Town, Massachusetts    | 0.3388218249% |
| MA236 | Pepperell Town, Massachusetts   | 0.0102363113% |
| MA237 | Peru Town, Massachusetts        | 0.0011523603% |
| MA238 | Petersham Town, Massachusetts   | 0.0159775433% |
| MA239 | Phillipston Town, Massachusetts | 0.0039835646% |
| MA240 | Pittsfield City, Massachusetts  | 1.1541979937% |
| MA241 | Plainfield Town, Massachusetts  | 0.0004986914% |
| MA242 | Plainville Town, Massachusetts  | 0.0738004154% |
| MA243 | Plymouth County, Massachusetts  | 0.0008974666% |
| MA244 | Plymouth Town, Massachusetts    | 1.0727134492% |
| MA245 | Plympton Town, Massachusetts    | 0.0311939123% |
| MA246 | Princeton Town, Massachusetts   | 0.0094015998% |
| MA247 | Provincetown, Massachusetts     | 0.0895015011% |
| MA248 | Quincy City, Massachusetts      | 1.0277365393% |
| MA249 | Randolph Town, Massachusetts    | 0.3517891103% |
| MA250 | Raynham Town, Massachusetts     | 0.0739771661% |
| MA251 | Reading Town, Massachusetts     | 0.2463903024% |
| MA252 | Rehoboth Town, Massachusetts    | 0.0342848256% |
| MA253 | Revere City, Massachusetts      | 0.5754964378% |
| MA254 | Richmond Town, Massachusetts    | 0.0346755405% |
| MA255 | Rochester Town, Massachusetts   | 0.0656757963% |
| MA256 | Rockland Town, Massachusetts    | 0.3048431858% |
| MA257 | Rockport Town, Massachusetts    | 0.1188536886% |
| MA258 | Rowe Town, Massachusetts        | 0.0242459391% |
| MA259 | Rowley Town, Massachusetts      | 0.0134543050% |
| MA260 | Royalston Town, Massachusetts   | 0.0020739031% |
| MA261 | Russell Town, Massachusetts     | 0.0012348998% |
| MA262 | Rutland Town, Massachusetts     | 0.0122272562% |
| MA263 | Salem City, Massachusetts       | 0.6254547137% |
| MA264 | Salisbury Town, Massachusetts   | 0.0319290215% |
| MA265 | Sandisfield Town, Massachusetts | 0.0020719142% |
| MA266 | Sandwich Town, Massachusetts    | 0.4944903815% |
| MA267 | Saugus Town, Massachusetts      | 0.3330802265% |
| MA268 | Savoy Town, Massachusetts       | 0.0103246605% |
| MA269 | Scituate Town, Massachusetts    | 0.3938536371% |
| MA270 | Seekonk Town, Massachusetts     | 0.3325159013% |
| MA271 | Sharon Town, Massachusetts      | 0.3157804286% |
| MA272 | Sheffield Town, Massachusetts   | 0.0066580643% |
| MA273 | Shelburne Town, Massachusetts   | 0.0145706034% |
| MA274 | Sherborn Town, Massachusetts    | 0.0361347676% |



**Allocations are subject to change pursuant to a State-Subdivision  
Agreement, Allocation Statute, Statutory Trust, or voluntary redistribution.**

|       |                                      |               |
|-------|--------------------------------------|---------------|
| MA275 | Shirley Town, Massachusetts          | 0.0049654026% |
| MA276 | Shrewsbury Town, Massachusetts       | 0.6471205738% |
| MA277 | Shutesbury Town, Massachusetts       | 0.0358178516% |
| MA278 | Somerset Town, Massachusetts         | 0.2943717652% |
| MA279 | Somerville City, Massachusetts       | 0.5538327759% |
| MA280 | South Hadley Town, Massachusetts     | 0.3289508962% |
| MA281 | Southampton Town, Massachusetts      | 0.0773861993% |
| MA282 | Southborough Town, Massachusetts     | 0.2173688486% |
| MA283 | Southbridge Town City, Massachusetts | 0.2906114812% |
| MA284 | Southwick Town, Massachusetts        | 0.0165255910% |
| MA285 | Spencer Town, Massachusetts          | 0.0203153945% |
| MA286 | Springfield City, Massachusetts      | 3.4410224370% |
| MA287 | Sterling Town, Massachusetts         | 0.0196759620% |
| MA288 | Stockbridge Town, Massachusetts      | 0.0092305018% |
| MA289 | Stoneham Town, Massachusetts         | 0.1669780908% |
| MA290 | Stoughton Town, Massachusetts        | 0.3118943726% |
| MA291 | Stow Town, Massachusetts             | 0.0087733680% |
| MA292 | Sturbridge Town, Massachusetts       | 0.1235688557% |
| MA293 | Sudbury Town, Massachusetts          | 0.1950193814% |
| MA294 | Sunderland Town, Massachusetts       | 0.0394445127% |
| MA295 | Sutton Town, Massachusetts           | 0.1720631416% |
| MA296 | Swampscott Town, Massachusetts       | 0.2802270489% |
| MA297 | Swansea Town, Massachusetts          | 0.3127370397% |
| MA298 | Taunton City, Massachusetts          | 1.3156698571% |
| MA299 | Templeton Town, Massachusetts        | 0.0167725290% |
| MA300 | Tewksbury Town, Massachusetts        | 0.2526508477% |
| MA301 | Tisbury Town, Massachusetts          | 0.0665566713% |
| MA302 | Tolland Town, Massachusetts          | 0.0005593530% |
| MA303 | Topsfield Town, Massachusetts        | 0.0713350646% |
| MA304 | Townsend Town, Massachusetts         | 0.0093843801% |
| MA305 | Truro Town, Massachusetts            | 0.0604250384% |
| MA306 | Tyngsborough Town, Massachusetts     | 0.1162396935% |
| MA307 | Tyringham Town, Massachusetts        | 0.0012803829% |
| MA308 | Upton Town, Massachusetts            | 0.0211017442% |
| MA309 | Uxbridge Town, Massachusetts         | 0.2255606716% |
| MA310 | Wakefield Town, Massachusetts        | 0.2116065761% |
| MA311 | Wales Town, Massachusetts            | 0.0147604390% |
| MA312 | Walpole Town, Massachusetts          | 0.3194149930% |
| MA313 | Waltham City, Massachusetts          | 0.5322671985% |
| MA314 | Ware Town, Massachusetts             | 0.2035588439% |
| MA315 | Wareham Town, Massachusetts          | 0.3595394490% |
| MA316 | Warren Town, Massachusetts           | 0.0179304373% |
| MA317 | Warwick Town, Massachusetts          | 0.0065997057% |
| MA318 | Washington Town, Massachusetts       | 0.0004074112% |
| MA319 | Watertown Town City, Massachusetts   | 0.2540965713% |
| MA320 | Wayland Town, Massachusetts          | 0.2147389946% |

**Allocations are subject to change pursuant to a State-Subdivision  
Agreement, Allocation Statute, Statutory Trust, or voluntary redistribution.**

|       |  |               |
|-------|--|---------------|
| MA321 | Webster Town, Massachusetts                  | 0.2405963644% |
| MA322 | Wellesley Town, Massachusetts                | 0.4811483972% |
| MA323 | Wellfleet Town, Massachusetts                | 0.0667808417% |
| MA324 | Wendell Town, Massachusetts                  | 0.0010508215% |
| MA325 | Wenham Town, Massachusetts                   | 0.0112119209% |
| MA326 | West Boylston Town, Massachusetts            | 0.1222726663% |
| MA327 | West Bridgewater Town, Massachusetts         | 0.1467598909% |
| MA328 | West Brookfield Town, Massachusetts          | 0.0059191866% |
| MA329 | West Newbury Town, Massachusetts             | 0.0086981560% |
| MA330 | West Springfield Town City,<br>Massachusetts | 0.4627594653% |
| MA331 | West Stockbridge Town, Massachusetts         | 0.0028401544% |
| MA332 | West Tisbury Town, Massachusetts             | 0.0099183484% |
| MA333 | Westborough Town, Massachusetts              | 0.5070384269% |
| MA334 | Westfield City, Massachusetts                | 0.6538385669% |
| MA335 | Westford Town, Massachusetts                 | 0.2939962811% |
| MA336 | Westhampton Town, Massachusetts              | 0.0199373981% |
| MA337 | Westminster Town, Massachusetts              | 0.0226744436% |
| MA338 | Weston Town, Massachusetts                   | 0.2254658323% |
| MA339 | Westport Town, Massachusetts                 | 0.2811335179% |
| MA340 | Westwood Town, Massachusetts                 | 0.2903783084% |
| MA341 | Weymouth Town City, Massachusetts            | 0.5656639786% |
| MA342 | Whately Town, Massachusetts                  | 0.0314223222% |
| MA343 | Whitman Town, Massachusetts                  | 0.0448742719% |
| MA344 | Wilbraham Town, Massachusetts                | 0.0313150261% |
| MA345 | Williamsburg Town, Massachusetts             | 0.0343998679% |
| MA346 | Williamstown, Massachusetts                  | 0.0783021941% |
| MA347 | Wilmington Town, Massachusetts               | 0.2467559990% |
| MA348 | Winchendon Town, Massachusetts               | 0.1830720373% |
| MA349 | Winchester Town, Massachusetts               | 0.2570095300% |
| MA350 | Windsor Town, Massachusetts                  | 0.0005238144% |
| MA351 | Winthrop Town City, Massachusetts            | 0.1505890537% |
| MA352 | Woburn City, Massachusetts                   | 0.3503541163% |
| MA353 | Worcester City, Massachusetts                | 3.7929503518% |
| MA354 | Worthington Town, Massachusetts              | 0.0015069609% |
| MA355 | Wrentham Town, Massachusetts                 | 0.0961794021% |
| MA356 | Yarmouth Town, Massachusetts                 | 0.1308391883% |

**Allocations are subject to change pursuant to a State-Subdivision  
Agreement, Allocation Statute, Statutory Trust, or voluntary redistribution.**

|      |  |               |
|------|--|---------------|
| MI1  | Ada Township, Michigan                               | 0.0073233482% |
| MI2  | Adrian City, Michigan                                | 0.0568370128% |
| MI3  | Alcona County, Michigan                              | 0.0834491179% |
| MI4  | Alger County, Michigan                               | 0.0785291215% |
| MI5  | Algoma Township, Michigan                            | 0.0029345640% |
| MI6  | Allegan County, Michigan                             | 0.7725881935% |
| MI7  | Allen Park City, Michigan                            | 0.1074735355% |
| MI8  | Allendale Charter Township, Michigan                 | 0.0077776425% |
| MI9  | Alpena County, Michigan                              | 0.3171935781% |
| MI10 | Alpine Charter Township, Michigan                    | 0.0025427083% |
| MI11 | Ann Arbor City, Michigan                             | 0.4632250874% |
| MI12 | Antrim County, Michigan                              | 0.2381005845% |
| MI13 | Antwerp Township, Michigan                           | 0.0013132895% |
| MI14 | Arenac County, Michigan                              | 0.1612057938% |
| MI15 | Auburn Hills City, Michigan                          | 0.1176899978% |
| MI16 | Bangor Charter Township, Michigan                    | 0.0109251027% |
| MI17 | Baraga County, Michigan                              | 0.0741112558% |
| MI18 | Barry County, Michigan                               | 0.4329702358% |
| MI19 | Bath Charter Township, Michigan                      | 0.0537968516% |
| MI20 | Battle Creek City, Michigan                          | 0.3423704436% |
| MI21 | Bay City, Michigan                                   | 0.1147802745% |
| MI22 | Bay County, Michigan                                 | 1.1009022938% |
| MI23 | Bedford Township, Michigan                           | 0.0412592343% |
| MI24 | Benton Charter Township, Michigan                    | 0.0907240950% |
| MI25 | Benzie County, Michigan                              | 0.1392597323% |
| MI26 | Berkley City, Michigan                               | 0.0358941044% |
| MI27 | Berrien County, Michigan                             | 1.2815190059% |
| MI28 | Beverly Hills Village, Michigan                      | 0.0460038135% |
| MI29 | Big Rapids City, Michigan                            | 0.0245076907% |
| MI30 | Birmingham City, Michigan                            | 0.1031004819% |
| MI31 | Bloomfield Charter Township, Michigan                | 0.2395537286% |
| MI32 | Branch County, Michigan                              | 0.3413411577% |
| MI33 | Brandon Charter Township, Michigan                   | 0.0298468290% |
| MI34 | Brighton Township, Michigan                          | 0.0010123659% |
| MI35 | Brownstown Charter Township,<br>Michigan             | 0.1035238283% |
| MI36 | Burton City, Michigan                                | 0.0331836857% |
| MI37 | Byron Township, Michigan                             | 0.0143593354% |
| MI38 | Cadillac City, Michigan                              | 0.0992155073% |
| MI39 | Caledonia Charter Township, Kent<br>County, Michigan | 0.0046151897% |
| MI40 | Calhoun County, Michigan                             | 1.6522746969% |
| MI41 | Cannon Township, Michigan                            | 0.0055382276% |
| MI42 | Canton Charter Township, Michigan                    | 0.2353019350% |
| MI43 | Cascade Charter Township, Michigan                   | 0.0202807109% |
| MI44 | Cass County, Michigan                                | 0.3685228029% |
| MI45 | Charlevoix County, Michigan                          | 0.1913266108% |

**Allocations are subject to change pursuant to a State-Subdivision  
Agreement, Allocation Statute, Statutory Trust, or voluntary redistribution.**

|      |  |               |
|------|--|---------------|
| MI46 | Cheboygan County, Michigan                 | 0.2827891794% |
| MI47 | Chesterfield Charter Township,<br>Michigan | 0.2112831498% |
| MI48 | Chippewa County, Michigan                  | 0.2393040796% |
| MI49 | Clare County, Michigan                     | 0.4685534972% |
| MI50 | Clawson City, Michigan                     | 0.0233450803% |
| MI51 | Clinton Charter Township, Michigan         | 0.5825283878% |
| MI52 | Clinton County, Michigan                   | 0.4823811618% |
| MI53 | Coldwater City, Michigan                   | 0.0129335184% |
| MI54 | Commerce Charter Township, Michigan        | 0.0332785651% |
| MI55 | Comstock Charter Township, Michigan        | 0.0141443213% |
| MI56 | Cooper Charter Township, Michigan          | 0.0016050286% |
| MI57 | Crawford County, Michigan                  | 0.2577011831% |
| MI58 | Davison Township, Michigan                 | 0.0148016255% |
| MI59 | Dearborn City, Michigan                    | 0.5014825529% |
| MI60 | Dearborn Heights City, Michigan            | 0.1763248603% |
| MI61 | Delhi Charter Township, Michigan           | 0.0329269168% |
| MI62 | Delta Charter Township, Michigan           | 0.0678675252% |
| MI63 | Delta County, Michigan                     | 0.2325433177% |
| MI64 | Detroit City, Michigan                     | 6.3675475252% |
| MI65 | Dewitt Charter Township, Michigan          | 0.0615354244% |
| MI66 | Dickinson County, Michigan                 | 0.2475829616% |
| MI67 | East Bay Township, Michigan                | 0.0024511576% |
| MI68 | East Grand Rapids City, Michigan           | 0.0347010017% |
| MI69 | East Lansing City, Michigan                | 0.1722118876% |
| MI70 | Eastpointe City, Michigan                  | 0.2806901834% |
| MI71 | Eaton County, Michigan                     | 0.8964627151% |
| MI72 | Egelston Township, Michigan                | 0.0099077587% |
| MI73 | Emmet County, Michigan                     | 0.3034511111% |
| MI74 | Emmett Charter Township, Michigan          | 0.0136208021% |
| MI75 | Escanaba City, Michigan                    | 0.0161625757% |
| MI76 | Farmington City, Michigan                  | 0.0368587005% |
| MI77 | Farmington Hills City, Michigan            | 0.2763289545% |
| MI78 | Fenton Charter Township, Michigan          | 0.0031005125% |
| MI79 | Fenton City, Michigan                      | 0.0802629568% |
| MI80 | Ferndale City, Michigan                    | 0.1491321203% |
| MI81 | Flat Rock City, Michigan                   | 0.0287479606% |
| MI82 | Flint Charter Township, Michigan           | 0.0428009530% |
| MI83 | Flint City, Michigan                       | 2.6382255013% |
| MI84 | Flushing Charter Township, Michigan        | 0.0062641566% |
| MI85 | Fort Gratiot Charter Township,<br>Michigan | 0.0158007179% |
| MI86 | Fraser City, Michigan                      | 0.1340329179% |
| MI87 | Frenchtown Charter Township,<br>Michigan   | 0.0818078358% |
| MI88 | Fruitport Charter Township, Michigan       | 0.0216336824% |

**Allocations are subject to change pursuant to a State-Subdivision  
Agreement, Allocation Statute, Statutory Trust, or voluntary redistribution.**

|       |  |               |
|-------|--|---------------|
| MI89  | Gaines Township, Kent County,<br>Michigan  | 0.0150472599% |
| MI90  | Garden City, Michigan                      | 0.0602849815% |
| MI91  | Garfield Charter Township, Michigan        | 0.0006805464% |
| MI92  | Genesee Charter Township, Michigan         | 0.0216656939% |
| MI93  | Genesee County, Michigan                   | 1.8587109989% |
| MI94  | Genoa Township, Michigan                   | 0.0001265457% |
| MI95  | Georgetown Charter Township,<br>Michigan   | 0.0120538094% |
| MI96  | Gladwin County, Michigan                   | 0.3598571100% |
| MI97  | Gogebic County, Michigan                   | 0.1249651212% |
| MI98  | Grand Blanc Charter Township,<br>Michigan  | 0.0351159584% |
| MI99  | Grand Haven Charter Township,<br>Michigan  | 0.0188708587% |
| MI100 | Grand Haven City, Michigan                 | 0.0581929367% |
| MI101 | Grand Rapids Charter Township,<br>Michigan | 0.0062871075% |
| MI102 | Grand Rapids City, Michigan                | 1.2000276882% |
| MI103 | Grand Traverse County, Michigan            | 0.8244466054% |
| MI104 | Grandville City, Michigan                  | 0.0465263367% |
| MI105 | Gratiot County, Michigan                   | 0.3147475181% |
| MI106 | Green Oak Township, Michigan               | 0.0538361746% |
| MI107 | Grosse Ile Township, Michigan              | 0.0358505107% |
| MI108 | Grosse Pointe Park City, Michigan          | 0.0473791255% |
| MI109 | Grosse Pointe Woods City, Michigan         | 0.0337630289% |
| MI110 | Hamburg Township, Michigan                 | 0.0567828826% |
| MI111 | Hamtramck City, Michigan                   | 0.1811320680% |
| MI112 | Harper Woods City, Michigan                | 0.0505579556% |
| MI113 | Harrison Charter Township, Michigan        | 0.1108972638% |
| MI114 | Hartland Township, Michigan                | 0.0004881050% |
| MI115 | Hazel Park City, Michigan                  | 0.0736339264% |
| MI116 | Highland Charter Township, Michigan        | 0.0294387306% |
| MI117 | Highland Park City, Michigan               | 0.0391505779% |
| MI118 | Hillsdale County, Michigan                 | 0.3731855670% |
| MI119 | Holland Charter Township, Michigan         | 0.0291739126% |
| MI120 | Holland City, Michigan                     | 0.1655890102% |
| MI121 | Holly Township, Michigan                   | 0.0040995334% |
| MI122 | Houghton County, Michigan                  | 0.2225642997% |
| MI123 | Huron Charter Township, Michigan           | 0.0361363324% |
| MI124 | Huron County, Michigan                     | 0.2929757372% |
| MI125 | Independence Charter Township,<br>Michigan | 0.0825378903% |
| MI126 | Ingham County, Michigan                    | 2.1348935205% |
| MI127 | Inkster City, Michigan                     | 0.1669443281% |
| MI128 | Ionia City, Michigan                       | 0.0449276471% |
| MI129 | Ionia County, Michigan                     | 0.4905636172% |

**Allocations are subject to change pursuant to a State-Subdivision Agreement, Allocation Statute, Statutory Trust, or voluntary redistribution.**

|       |   |               |
|-------|---|---------------|
| MI130 | Iosco County, Michigan                          | 0.3212475898% |
| MI131 | Iron County, Michigan                           | 0.1102481228% |
| MI132 | Iron Mountain City, Michigan                    | 0.0091866455% |
| MI133 | Isabella County, Michigan                       | 0.5720204678% |
| MI134 | Jackson City, Michigan                          | 0.1764251010% |
| MI135 | Jackson County, Michigan                        | 1.0855421077% |
| MI136 | Kalamazoo Charter Township, Michigan            | 0.0520230321% |
| MI137 | Kalamazoo City, Michigan                        | 0.3787268993% |
| MI138 | Kalamazoo County, Michigan                      | 1.9845600355% |
| MI139 | Kalkaska County, Michigan                       | 0.1646399668% |
| MI140 | Kent County, Michigan                           | 2.7808259408% |
| MI141 | Kentwood City, Michigan                         | 0.1423307082% |
| MI142 | Keweenaw County, Michigan                       | 0.0067676775% |
| MI143 | Lake County, Michigan                           | 0.0728348971% |
| MI144 | Lansing City, Michigan                          | 0.5307983425% |
| MI145 | Lapeer County, Michigan                         | 0.7916953951% |
| MI146 | Leelanau County, Michigan                       | 0.1237383482% |
| MI147 | Lenawee County, Michigan                        | 0.7878386566% |
| MI148 | Lenox Township, Michigan                        | 0.0111917816% |
| MI149 | Leoni Township, Michigan                        | 0.0090926074% |
| MI150 | Lincoln Charter Township, Michigan              | 0.0178479538% |
| MI151 | Lincoln Park City, Michigan                     | 0.1588803292% |
| MI152 | Livingston County, Michigan                     | 1.3371907873% |
| MI153 | Livonia City, Michigan                          | 0.3999768720% |
| MI154 | Luce County, Michigan                           | 0.0638515493% |
| MI155 | Lyon Charter Township, Michigan                 | 0.0060287256% |
| MI156 | Mackinac County, Michigan                       | 0.0909538431% |
| MI157 | Macomb County, Michigan                         | 7.7242005849% |
| MI158 | Macomb Township, Michigan                       | 0.1081932941% |
| MI159 | Madison Heights City, Michigan                  | 0.1443184148% |
| MI160 | Manistee County, Michigan                       | 0.3120953798% |
| MI161 | Marion Township, Livingston County,<br>Michigan | 0.0001988576% |
| MI162 | Marquette City, Michigan                        | 0.0313476613% |
| MI163 | Marquette County, Michigan                      | 0.5388637672% |
| MI164 | Mason County, Michigan                          | 0.2487294921% |
| MI165 | Mecosta County, Michigan                        | 0.3321355122% |
| MI166 | Melvindale City, Michigan                       | 0.0519698104% |
| MI167 | Menominee County, Michigan                      | 0.1580179806% |
| MI168 | Meridian Charter Township, Michigan             | 0.0708027402% |
| MI169 | Midland City, Michigan                          | 0.3023071472% |
| MI170 | Midland County, Michigan                        | 0.5384703258% |
| MI171 | Milford Charter Township, Michigan              | 0.0064275489% |
| MI172 | Missaukee County, Michigan                      | 0.1002815458% |
| MI173 | Monitor Charter Township, Michigan              | 0.0044174736% |
| MI174 | Monroe Charter Township, Michigan               | 0.0119729252% |

**Allocations are subject to change pursuant to a State-Subdivision  
Agreement, Allocation Statute, Statutory Trust, or voluntary redistribution.**

|       |   |               |
|-------|---|---------------|
| MI175 | Monroe City, Michigan                     | 0.2101937979% |
| MI176 | Monroe County, Michigan                   | 1.5316423152% |
| MI177 | Montcalm County, Michigan                 | 0.6212351900% |
| MI178 | Montmorency County, Michigan              | 0.0880221572% |
| MI179 | Mount Clemens City, Michigan              | 0.0503004024% |
| MI180 | Mount Morris City, Michigan               | 0.0046413043% |
| MI181 | Mount Pleasant City, Michigan             | 0.0357778255% |
| MI182 | Mundy Charter Township, Michigan          | 0.0150794621% |
| MI183 | Muskegon Charter Township, Michigan       | 0.0360868180% |
| MI184 | Muskegon City, Michigan                   | 0.1748185396% |
| MI185 | Muskegon County, Michigan                 | 1.7053905386% |
| MI186 | Muskegon Heights City, Michigan           | 0.0500451306% |
| MI187 | New Baltimore City, Michigan              | 0.0480441296% |
| MI188 | Newaygo County, Michigan                  | 0.4671261358% |
| MI189 | Niles City, Michigan                      | 0.0583312847% |
| MI190 | Niles Township, Michigan                  | 0.0215348319% |
| MI191 | Northville Charter Township, Michigan     | 0.0836973671% |
| MI192 | Norton Shores City, Michigan              | 0.0701828658% |
| MI193 | Novi City, Michigan                       | 0.1465815056% |
| MI194 | Oak Park City, Michigan                   | 0.1037775542% |
| MI195 | Oakland Charter Township, Michigan        | 0.0274353387% |
| MI196 | Oakland County, Michigan                  | 5.2264042066% |
| MI197 | Oceana County, Michigan                   | 0.2176466203% |
| MI198 | Oceola Township, Michigan                 | 0.0003615593% |
| MI199 | Ogemaw County, Michigan                   | 0.5563618764% |
| MI200 | Ontonagon County, Michigan                | 0.0504349004% |
| MI201 | Orion Charter Township, Michigan          | 0.0484616785% |
| MI202 | Osceola County, Michigan                  | 0.1924215950% |
| MI203 | Oscoda County, Michigan                   | 0.0981702870% |
| MI204 | Oshtemo Charter Township, Michigan        | 0.0124389806% |
| MI205 | Otsego County, Michigan                   | 0.2838576775% |
| MI206 | Ottawa County, Michigan                   | 1.4829589190% |
| MI207 | Owosso City, Michigan                     | 0.0600391920% |
| MI208 | Oxford Charter Township, Michigan         | 0.0220651355% |
| MI209 | Park Township, Ottawa County,<br>Michigan | 0.0069409957% |
| MI210 | Pittsfield Charter Township, Michigan     | 0.0254303905% |
| MI211 | Plainfield Charter Township, Michigan     | 0.0147250675% |
| MI212 | Plymouth Charter Township, Michigan       | 0.0619046968% |
| MI213 | Pontiac City, Michigan                    | 0.3007870303% |
| MI214 | Port Huron Charter Township, Michigan     | 0.0144337077% |
| MI215 | Port Huron City, Michigan                 | 0.2605826060% |
| MI216 | Portage City, Michigan                    | 0.0982178051% |
| MI217 | Presque Isle County, Michigan             | 0.1455220353% |
| MI218 | Redford Charter Township, Michigan        | 0.2119761371% |
| MI219 | Riverview City, Michigan                  | 0.0482626131% |
| MI220 | Rochester City, Michigan                  | 0.0399194381% |

**Allocations are subject to change pursuant to a State-Subdivision  
Agreement, Allocation Statute, Statutory Trust, or voluntary redistribution.**

|       |  |               |
|-------|--|---------------|
| MI221 | Rochester Hills City, Michigan                       | 0.0675866509% |
| MI222 | Romulus City, Michigan                               | 0.0931298734% |
| MI223 | Roscommon County, Michigan                           | 0.3840925607% |
| MI224 | Roseville City, Michigan                             | 0.4273474490% |
| MI225 | Royal Oak City, Michigan                             | 0.2596061973% |
| MI226 | Saginaw Charter Township, Michigan                   | 0.0692043420% |
| MI227 | Saginaw City, Michigan                               | 0.4307711416% |
| MI228 | Saginaw County, Michigan                             | 1.6118539630% |
| MI229 | Sanilac County, Michigan                             | 0.3468379663% |
| MI230 | Sault Ste. Marie City, Michigan                      | 0.0984697973% |
| MI231 | Schoolcraft County, Michigan                         | 0.0789566063% |
| MI232 | Scio Charter Township, Michigan                      | 0.0051527746% |
| MI233 | Shelby Charter Township, Michigan                    | 0.5065495239% |
| MI234 | Shiawassee County, Michigan                          | 0.7255393777% |
| MI235 | South Lyon City, Michigan                            | 0.0258956950% |
| MI236 | Southfield City, Michigan                            | 0.3934160797% |
| MI237 | Southfield Township, Michigan                        | 0.0001112995% |
| MI238 | Southgate City, Michigan                             | 0.0888423705% |
| MI239 | Spring Lake Township, Michigan                       | 0.0103960225% |
| MI240 | Springfield Charter Township, Michigan               | 0.0044705319% |
| MI241 | St Clair County, Michigan                            | 1.9960063402% |
| MI242 | St Joseph County, Michigan                           | 0.4265691571% |
| MI243 | St. Clair Shores City, Michigan                      | 0.3399081996% |
| MI244 | Sterling Heights City, Michigan                      | 0.9407553377% |
| MI245 | Sturgis City, Michigan                               | 0.0599318930% |
| MI246 | Summit Township, Jackson County,<br>Michigan         | 0.0147223455% |
| MI247 | Superior Charter Township, Michigan                  | 0.0121236785% |
| MI248 | Taylor City, Michigan                                | 0.3764778630% |
| MI249 | Texas Charter Township, Michigan                     | 0.0052063171% |
| MI250 | Thomas Township, Michigan                            | 0.0127113988% |
| MI251 | Traverse City, Michigan                              | 0.0620311385% |
| MI252 | Trenton City, Michigan                               | 0.0481846521% |
| MI253 | Troy City, Michigan                                  | 0.2360199679% |
| MI254 | Tuscola County, Michigan                             | 0.4432240961% |
| MI255 | Tyrone Township, Livingston County,<br>Michigan      | 0.0096355544% |
| MI256 | Union Charter Township, Michigan                     | 0.0000512255% |
| MI257 | Van Buren Charter Township, Michigan                 | 0.0686867403% |
| MI258 | Van Buren County, Michigan                           | 0.7628971716% |
| MI259 | Vienna Charter Township, Genesee<br>County, Michigan | 0.0086448035% |
| MI260 | Walker City, Michigan                                | 0.0577159947% |
| MI261 | Warren City, Michigan                                | 1.1744758071% |
| MI262 | Washington Township, Macomb<br>County, Michigan      | 0.0808853142% |



**Allocations are subject to change pursuant to a State-Subdivision  
Agreement, Allocation Statute, Statutory Trust, or voluntary redistribution.**

|       |   |                |
|-------|---|----------------|
| MI263 | Washtenaw County, Michigan                    | 2.3763653602%  |
| MI264 | Waterford Charter Township, Michigan          | 0.2186201385%  |
| MI265 | Wayne City, Michigan                          | 0.0837926529%  |
| MI266 | Wayne County, Michigan                        | 10.1863863702% |
| MI267 | West Bloomfield Charter Township,<br>Michigan | 0.2622681115%  |
| MI268 | Westland City, Michigan                       | 0.3261711153%  |
| MI269 | Wexford County, Michigan                      | 0.2986947723%  |
| MI270 | White Lake Charter Township, Michigan         | 0.0585435626%  |
| MI271 | Wixom City, Michigan                          | 0.0369421752%  |
| MI272 | Woodhaven City, Michigan                      | 0.0571927749%  |
| MI273 | Wyandotte City, Michigan                      | 0.0976772465%  |
| MI274 | Wyoming City, Michigan                        | 0.2554463949%  |
| MI275 | Ypsilanti Charter Township, Michigan          | 0.0578793100%  |
| MI276 | Ypsilanti City, Michigan                      | 0.0898598214%  |
| MI277 | Zeeland Charter Township, Michigan            | 0.0061508332%  |

**Allocations are subject to change pursuant to a State-Subdivision  
Agreement, Allocation Statute, Statutory Trust, or voluntary redistribution.**

|      |                                  |               |
|------|----------------------------------|---------------|
| MN1  | Aitkin County, Minnesota         | 0.5286814148% |
| MN2  | Albert Lea City, Minnesota       | 0.0977622743% |
| MN3  | Alexandria City, Minnesota       | 0.0160492533% |
| MN4  | Andover City, Minnesota          | 0.1252665067% |
| MN5  | Anoka City, Minnesota            | 0.1440564244% |
| MN6  | Anoka County, Minnesota          | 4.6242592739% |
| MN7  | Apple Valley City, Minnesota     | 0.2744845059% |
| MN8  | Arden Hills City, Minnesota      | 0.0767181792% |
| MN9  | Austin City, Minnesota           | 0.1311616775% |
| MN10 | Becker County, Minnesota         | 0.6074940403% |
| MN11 | Beltrami County, Minnesota       | 0.7012389686% |
| MN12 | Bemidji City, Minnesota          | 0.1574833165% |
| MN13 | Benton County, Minnesota         | 0.5911228450% |
| MN14 | Big Lake City, Minnesota         | 0.0420448659% |
| MN15 | Big Stone County, Minnesota      | 0.1096599784% |
| MN16 | Blaine City, Minnesota           | 0.3900026032% |
| MN17 | Bloomington City, Minnesota      | 0.4497191234% |
| MN18 | Blue Earth County, Minnesota     | 0.6089707140% |
| MN19 | Brainerd City, Minnesota         | 0.1504466885% |
| MN20 | Brooklyn Center City, Minnesota  | 0.1297575027% |
| MN21 | Brooklyn Park City, Minnesota    | 0.2573517070% |
| MN22 | Brown County, Minnesota          | 0.3051842351% |
| MN23 | Buffalo City, Minnesota          | 0.0781258548% |
| MN24 | Burnsville City, Minnesota       | 0.4713016362% |
| MN25 | Carlton County, Minnesota        | 0.9030359158% |
| MN26 | Carver County, Minnesota         | 1.0510920355% |
| MN27 | Cass County, Minnesota           | 0.8164078457% |
| MN28 | Champlin City, Minnesota         | 0.0508611460% |
| MN29 | Chanhassen City, Minnesota       | 0.0711696030% |
| MN30 | Chaska City, Minnesota           | 0.1150720173% |
| MN31 | Chippewa County, Minnesota       | 0.1920510176% |
| MN32 | Chisago County, Minnesota        | 0.9131864974% |
| MN33 | Clay County, Minnesota           | 0.8653053935% |
| MN34 | Clearwater County, Minnesota     | 0.1705736793% |
| MN35 | Cloquet City, Minnesota          | 0.1186651642% |
| MN36 | Columbia Heights City, Minnesota | 0.2218103028% |
| MN37 | Cook County, Minnesota           | 0.0986217587% |
| MN38 | Coon Rapids City, Minnesota      | 0.5297885918% |
| MN39 | Cottage Grove City, Minnesota    | 0.2579811495% |
| MN40 | Cottonwood County, Minnesota     | 0.1596040200% |
| MN41 | Crow Wing County, Minnesota      | 1.0457717507% |
| MN42 | Crystal City, Minnesota          | 0.0875990017% |
| MN43 | Dakota County, Minnesota         | 4.0571434991% |
| MN44 | Dodge County, Minnesota          | 0.2031881392% |
| MN45 | Douglas County, Minnesota        | 0.5526533294% |
| MN46 | Duluth City, Minnesota           | 1.0556152695% |

**Allocations are subject to change pursuant to a State-Subdivision  
Agreement, Allocation Statute, Statutory Trust, or voluntary redistribution.**

|      |                                     |                |
|------|-------------------------------------|----------------|
| MN47 | Eagan City, Minnesota               | 0.3357112506%  |
| MN48 | East Bethel City, Minnesota         | 0.0544402891%  |
| MN49 | Eden Prairie City, Minnesota        | 0.2342274611%  |
| MN50 | Edina City, Minnesota               | 0.1810785868%  |
| MN51 | Elk River City, Minnesota           | 0.1845146283%  |
| MN52 | Fairmont City, Minnesota            | 0.0691539281%  |
| MN53 | Faribault City, Minnesota           | 0.0597051421%  |
| MN54 | Faribault County, Minnesota         | 0.1990991695%  |
| MN55 | Farmington City, Minnesota          | 0.1233974343%  |
| MN56 | Fergus Falls City, Minnesota        | 0.0953555135%  |
| MN57 | Fillmore County, Minnesota          | 0.2137999717%  |
| MN58 | Forest Lake City, Minnesota         | 0.1371068827%  |
| MN59 | Freeborn County, Minnesota          | 0.3218731421%  |
| MN60 | Fridley City, Minnesota             | 0.2363297846%  |
| MN61 | Golden Valley City, Minnesota       | 0.0785357583%  |
| MN62 | Goodhue County, Minnesota           | 0.5154623919%  |
| MN63 | Grand Rapids City, Minnesota        | 0.0379045489%  |
| MN64 | Grant County, Minnesota             | 0.0701677463%  |
| MN65 | Ham Lake City, Minnesota            | 0.0398258439%  |
| MN66 | Hastings City, Minnesota            | 0.1717268064%  |
| MN67 | Hennepin County, Minnesota          | 17.4947177407% |
| MN68 | Hibbing City, Minnesota             | 0.1399140652%  |
| MN69 | Hopkins City, Minnesota             | 0.1103006531%  |
| MN70 | Houston County, Minnesota           | 0.2844148191%  |
| MN71 | Hubbard County, Minnesota           | 0.4205503327%  |
| MN72 | Hugo City, Minnesota                | 0.0294053970%  |
| MN73 | Hutchinson City, Minnesota          | 0.4500983935%  |
| MN74 | Inver Grove Heights City, Minnesota | 0.2013009785%  |
| MN75 | Isanti County, Minnesota            | 0.7078656931%  |
| MN76 | Itasca County, Minnesota            | 1.0468316649%  |
| MN77 | Jackson County, Minnesota           | 0.1293074841%  |
| MN78 | Kanabec County, Minnesota           | 0.2825744837%  |
| MN79 | Kandiyohi County, Minnesota         | 0.1451128376%  |
| MN80 | Kittson County, Minnesota           | 0.0745984967%  |
| MN81 | Koochiching County, Minnesota       | 0.2397716611%  |
| MN82 | Lac Qui Parle County, Minnesota     | 0.0904601572%  |
| MN83 | Lake County, Minnesota              | 0.1677431571%  |
| MN84 | Lake of the Woods County, Minnesota | 0.1030738066%  |
| MN85 | Lakeville City, Minnesota           | 0.2590140772%  |
| MN86 | Le Sueur County, Minnesota          | 0.2960413451%  |
| MN87 | Lincoln County, Minnesota           | 0.1002117758%  |
| MN88 | Lino Lakes City, Minnesota          | 0.1385206851%  |
| MN89 | Little Canada City, Minnesota       | 0.1205138143%  |
| MN90 | Lyon County, Minnesota              | 0.2693726739%  |
| MN91 | Mahnomen County, Minnesota          | 0.1299927961%  |
| MN92 | Mankato City, Minnesota             | 0.3394403512%  |

**Allocations are subject to change pursuant to a State-Subdivision  
Agreement, Allocation Statute, Statutory Trust, or voluntary redistribution.**

|       |                                 |               |
|-------|---------------------------------|---------------|
| MN93  | Maple Grove City, Minnesota     | 0.1664829592% |
| MN94  | Maplewood City, Minnesota       | 0.1720888635% |
| MN95  | Marshall City, Minnesota        | 0.0861816984% |
| MN96  | Marshall County, Minnesota      | 0.1189736859% |
| MN97  | Martin County, Minnesota        | 0.2333916080% |
| MN98  | McLeod County, Minnesota        | 0.1144539528% |
| MN99  | Meeker County, Minnesota        | 0.3436113016% |
| MN100 | Mendota Heights City, Minnesota | 0.0821776269% |
| MN101 | Mille Lacs County, Minnesota    | 0.8536527563% |
| MN102 | Minneapolis City, Minnesota     | 4.4766025549% |
| MN103 | Minnetonka City, Minnesota      | 0.1805441076% |
| MN104 | Monticello City, Minnesota      | 0.0182370585% |
| MN105 | Moorhead City, Minnesota        | 0.3980660322% |
| MN106 | Morrison County, Minnesota      | 0.6588564064% |
| MN107 | Mounds View City, Minnesota     | 0.0723117896% |
| MN108 | Mower County, Minnesota         | 0.5324617169% |
| MN109 | Murray County, Minnesota        | 0.1237848734% |
| MN110 | New Brighton City, Minnesota    | 0.1030123940% |
| MN111 | New Hope City, Minnesota        | 0.0689628343% |
| MN112 | New Ulm City, Minnesota         | 0.0519862655% |
| MN113 | Nicollet County, Minnesota      | 0.1443064509% |
| MN114 | Nobles County, Minnesota        | 0.1433541912% |
| MN115 | Norman County, Minnesota        | 0.0998150009% |
| MN116 | North Branch City, Minnesota    | 0.0501205482% |
| MN117 | North Mankato City, Minnesota   | 0.0267890165% |
| MN118 | North St. Paul City, Minnesota  | 0.0528485215% |
| MN119 | Northfield City, Minnesota      | 0.6851668132% |
| MN120 | Oakdale City, Minnesota         | 0.1765286580% |
| MN121 | Olmsted County, Minnesota       | 1.7654639618% |
| MN122 | Otsego City, Minnesota          | 0.0389412692% |
| MN123 | Otter Tail County, Minnesota    | 0.7650587540% |
| MN124 | Owatonna City, Minnesota        | 0.1301345848% |
| MN125 | Pennington County, Minnesota    | 0.2829057616% |
| MN126 | Pine County, Minnesota          | 0.5204807192% |
| MN127 | Pipestone County, Minnesota     | 0.1408899564% |
| MN128 | Plymouth City, Minnesota        | 0.1617585661% |
| MN129 | Polk County, Minnesota          | 0.7942540937% |
| MN130 | Pope County, Minnesota          | 0.1716325723% |
| MN131 | Prior Lake City, Minnesota      | 0.1314862452% |
| MN132 | Proctor City, Minnesota         | 0.0196743464% |
| MN133 | Ramsey City, Minnesota          | 0.1289991083% |
| MN134 | Ramsey County, Minnesota        | 6.5235510364% |
| MN135 | Red Lake County, Minnesota      | 0.0488842734% |
| MN136 | Red Wing City, Minnesota        | 0.1690608291% |
| MN137 | Redwood County, Minnesota       | 0.2578753915% |
| MN138 | Renville County, Minnesota      | 0.2484267514% |

**Allocations are subject to change pursuant to a State-Subdivision  
Agreement, Allocation Statute, Statutory Trust, or voluntary redistribution.**

|       |                                 |               |
|-------|---------------------------------|---------------|
| MN139 | Rice County, Minnesota          | 0.2454785096% |
| MN140 | Richfield City, Minnesota       | 0.2325614441% |
| MN141 | Robbinsdale City, Minnesota     | 0.0829119522% |
| MN142 | Rochester City, Minnesota       | 0.6757524532% |
| MN143 | Rock County, Minnesota          | 0.1875379948% |
| MN144 | Rogers City, Minnesota          | 0.0282340357% |
| MN145 | Roseau County, Minnesota        | 0.2310796648% |
| MN146 | Rosemount City, Minnesota       | 0.1131711446% |
| MN147 | Roseville City, Minnesota       | 0.1580291737% |
| MN148 | Sartell City, Minnesota         | 0.0580331443% |
| MN149 | Sauk Rapids City, Minnesota     | 0.0730830208% |
| MN150 | Savage City, Minnesota          | 0.1728666590% |
| MN151 | Scott County, Minnesota         | 1.2182589937% |
| MN152 | Shakopee City, Minnesota        | 0.2643025616% |
| MN153 | Sherburne County, Minnesota     | 1.1511844871% |
| MN154 | Shoreview City, Minnesota       | 0.0620723712% |
| MN155 | Sibley County, Minnesota        | 0.2196634879% |
| MN156 | South St. Paul City, Minnesota  | 0.3555870478% |
| MN157 | St Louis County, Minnesota      | 4.3508834038% |
| MN158 | St. Cloud City, Minnesota       | 0.6727244188% |
| MN159 | St. Louis Park City, Minnesota  | 0.1354267160% |
| MN160 | St. Michael City, Minnesota     | 0.0148139997% |
| MN161 | St. Paul City, Minnesota        | 3.4393152229% |
| MN162 | St. Peter City, Minnesota       | 0.2421250322% |
| MN163 | Stearns County, Minnesota       | 2.2171264071% |
| MN164 | Steele County, Minnesota        | 0.3643474585% |
| MN165 | Stevens County, Minnesota       | 0.1321088317% |
| MN166 | Stillwater City, Minnesota      | 0.1531139787% |
| MN167 | Swift County, Minnesota         | 0.1233619872% |
| MN168 | Todd County, Minnesota          | 0.3837061355% |
| MN169 | Traverse County, Minnesota      | 0.0829619867% |
| MN170 | Vadnais Heights City, Minnesota | 0.0942702174% |
| MN171 | Victoria City, Minnesota        | 0.0058887523% |
| MN172 | Wabasha County, Minnesota       | 0.2847837323% |
| MN173 | Waconia City, Minnesota         | 0.0066220565% |
| MN174 | Wadena County, Minnesota        | 0.2426637417% |
| MN175 | Waseca County, Minnesota        | 0.2622870325% |
| MN176 | Washington County, Minnesota    | 2.8315446071% |
| MN177 | Watsonwan County, Minnesota     | 0.1354898791% |
| MN178 | West St. Paul City, Minnesota   | 0.1910746887% |
| MN179 | White Bear Lake City, Minnesota | 0.1136132860% |
| MN180 | White Bear Township, Minnesota  | 0.0181037305% |
| MN181 | Wilkin County, Minnesota        | 0.0860822129% |
| MN182 | Willmar City, Minnesota         | 0.4208360981% |
| MN183 | Winona City, Minnesota          | 0.2780074878% |
| MN184 | Winona County, Minnesota        | 0.7117454807% |

**Allocations are subject to change pursuant to a State-Subdivision Agreement, Allocation Statute, Statutory Trust, or voluntary redistribution.**

|       |                                   |               |
|-------|-----------------------------------|---------------|
| MN185 | Woodbury City, Minnesota          | 0.4292599795% |
| MN186 | Worthington City, Minnesota       | 0.0568155413% |
| MN187 | Wright County, Minnesota          | 1.5588358425% |
| MN188 | Yellow Medicine County, Minnesota | 0.1598976626% |

**Allocations are subject to change pursuant to a State-Subdivision  
Agreement, Allocation Statute, Statutory Trust, or voluntary redistribution.**

|      |                                 |               |
|------|---------------------------------|---------------|
| MS1  | Adams County, Mississippi       | 0.8850454148% |
| MS2  | Alcorn County, Mississippi      | 0.0569510905% |
| MS3  | Amite County, Mississippi       | 0.2713519710% |
| MS4  | Amory City, Mississippi         | 0.2091629926% |
| MS5  | Arcola Town, Mississippi        | 0.0010430877% |
| MS6  | Attala County, Mississippi      | 0.4246666634% |
| MS7  | Bay St. Louis City, Mississippi | 0.0307587230% |
| MS8  | Benton County, Mississippi      | 0.1937673634% |
| MS9  | Biloxi City, Mississippi        | 0.6566432134% |
| MS10 | Bolivar County, Mississippi     | 0.4978719946% |
| MS11 | Brandon City, Mississippi       | 0.5504498277% |
| MS12 | Brookhaven City, Mississippi    | 0.4627907697% |
| MS13 | Byram City, Mississippi         | 0.0539534335% |
| MS14 | Caledonia Town, Mississippi     | 0.0029594278% |
| MS15 | Calhoun County, Mississippi     | 0.4104265320% |
| MS16 | Canton City, Mississippi        | 0.3565489062% |
| MS17 | Carroll County, Mississippi     | 0.2007719282% |
| MS18 | Charleston City, Mississippi    | 0.0464748267% |
| MS19 | Chickasaw County, Mississippi   | 0.5048552486% |
| MS20 | Choctaw County, Mississippi     | 0.1839335128% |
| MS21 | Claiborne County, Mississippi   | 0.1627262324% |
| MS22 | Clarke County, Mississippi      | 0.5053384006% |
| MS23 | Clarksdale City, Mississippi    | 0.2740859278% |
| MS24 | Clay County, Mississippi        | 0.1837895433% |
| MS25 | Cleveland City, Mississippi     | 0.1358351654% |
| MS26 | Clinton City, Mississippi       | 0.3197904769% |
| MS27 | Coahoma County, Mississippi     | 0.4186176659% |
| MS28 | Columbia City, Mississippi      | 0.1674920304% |
| MS29 | Columbus City, Mississippi      | 0.6956641603% |
| MS30 | Copiah County, Mississippi      | 0.7132277916% |
| MS31 | Corinth City, Mississippi       | 1.5578843050% |
| MS32 | Covington County, Mississippi   | 0.6081803058% |
| MS33 | Desoto County, Mississippi      | 2.2184182744% |
| MS34 | Diamondhead City, Mississippi   | 0.0001680458% |
| MS35 | D'Iberville City, Mississippi   | 0.0442726624% |
| MS36 | Forrest County, Mississippi     | 3.0156250353% |
| MS37 | Franklin County, Mississippi    | 0.2542823910% |
| MS38 | Gautier City, Mississippi       | 0.1302053876% |
| MS39 | George County, Mississippi      | 1.0247519776% |
| MS40 | Greene County, Mississippi      | 0.2910471646% |
| MS41 | Greenville City, Mississippi    | 0.0830590284% |
| MS42 | Greenwood City, Mississippi     | 0.5853776479% |
| MS43 | Grenada City, Mississippi       | 0.0552681925% |
| MS44 | Grenada County, Mississippi     | 0.5194646578% |
| MS45 | Gulfport City, Mississippi      | 8.2405637774% |
| MS46 | Hancock County, Mississippi     | 2.3767878426% |

**Allocations are subject to change pursuant to a State-Subdivision  
Agreement, Allocation Statute, Statutory Trust, or voluntary redistribution.**

|      |                                     |               |
|------|-------------------------------------|---------------|
| MS47 | Harrison County, Mississippi        | 1.2681143209% |
| MS48 | Hattiesburg City, Mississippi       | 0.3196152733% |
| MS49 | Hernando City, Mississippi          | 0.4369673545% |
| MS50 | Hinds County, Mississippi           | 2.0637938660% |
| MS51 | Holly Springs City, Mississippi     | 0.1609000156% |
| MS52 | Holmes County, Mississippi          | 0.3284953462% |
| MS53 | Horn Lake City, Mississippi         | 0.6442839584% |
| MS54 | Humphreys County, Mississippi       | 0.1357489463% |
| MS55 | Indianola City, Mississippi         | 0.0229288956% |
| MS56 | Issaquena County, Mississippi       | 0.0173614233% |
| MS57 | Itawamba County, Mississippi        | 1.0392546705% |
| MS58 | Iuka City, Mississippi              | 0.2820646050% |
| MS59 | Jackson City, Mississippi           | 2.6617552637% |
| MS60 | Jackson County, Mississippi         | 7.5649147973% |
| MS61 | Jasper County, Mississippi          | 0.3875866209% |
| MS62 | Jefferson County, Mississippi       | 0.0973536568% |
| MS63 | Jefferson Davis County, Mississippi | 0.3472631158% |
| MS64 | Jones County, Mississippi           | 2.1970411588% |
| MS65 | Jonestown, Mississippi              | 0.0092231595% |
| MS66 | Kemper County, Mississippi          | 0.2197061168% |
| MS67 | Kosciusko City, Mississippi         | 0.0403737724% |
| MS68 | Lafayette County, Mississippi       | 0.6965570967% |
| MS69 | Lamar County, Mississippi           | 1.2949562593% |
| MS70 | Lauderdale County, Mississippi      | 1.4532418860% |
| MS71 | Laurel City, Mississippi            | 0.1468061312% |
| MS72 | Lawrence County, Mississippi        | 0.3387801386% |
| MS73 | Leake County, Mississippi           | 0.5729082602% |
| MS74 | Leakesville Town, Mississippi       | 0.0097188377% |
| MS75 | Lee County, Mississippi             | 1.4583582538% |
| MS76 | Leflore County, Mississippi         | 0.1006210330% |
| MS77 | Lincoln County, Mississippi         | 0.5672474110% |
| MS78 | Long Beach City, Mississippi        | 0.1374069547% |
| MS79 | Lowndes County, Mississippi         | 0.9278575592% |
| MS80 | Lumberton City, Mississippi         | 0.0393106754% |
| MS81 | Madison City, Mississippi           | 0.5657979552% |
| MS82 | Madison County, Mississippi         | 1.0660308873% |
| MS83 | Marion County, Mississippi          | 1.6080737081% |
| MS84 | Marshall County, Mississippi        | 0.6206332630% |
| MS85 | McComb City, Mississippi            | 1.0999468538% |
| MS86 | McLain Town, Mississippi            | 0.0044054675% |
| MS87 | Meridian City, Mississippi          | 1.1031457427% |
| MS88 | Monroe County, Mississippi          | 0.8034104646% |
| MS89 | Montgomery County, Mississippi      | 0.3225285007% |
| MS90 | Morton City, Mississippi            | 0.0599559053% |
| MS91 | Moss Point City, Mississippi        | 0.0032450894% |
| MS92 | Mound Bayou City, Mississippi       | 0.0139281161% |



**Allocations are subject to change pursuant to a State-Subdivision  
Agreement, Allocation Statute, Statutory Trust, or voluntary redistribution.**

|       |                                  |               |
|-------|----------------------------------|---------------|
| MS93  | Natchez City, Mississippi        | 0.1079532301% |
| MS94  | Neshoba County, Mississippi      | 1.0065117709% |
| MS95  | Nettleton City, Mississippi      | 0.0304185645% |
| MS96  | New Albany City, Mississippi     | 0.2696874555% |
| MS97  | Newton County, Mississippi       | 0.5392966632% |
| MS98  | Noxubee County, Mississippi      | 0.1826343709% |
| MS99  | Ocean Springs City, Mississippi  | 0.1182464817% |
| MS100 | Oktibbeha County, Mississippi    | 0.7782514241% |
| MS101 | Olive Branch City, Mississippi   | 1.0780955334% |
| MS102 | Oxford City, Mississippi         | 0.5933338756% |
| MS103 | Panola County, Mississippi       | 1.1122808938% |
| MS104 | Pascagoula City, Mississippi     | 0.2466090593% |
| MS105 | Pearl City, Mississippi          | 1.1814807813% |
| MS106 | Pearl River County, Mississippi  | 3.0179025193% |
| MS107 | Perry County, Mississippi        | 0.3647175906% |
| MS108 | Petal City, Mississippi          | 0.0268648760% |
| MS109 | Philadelphia City, Mississippi   | 0.1140375286% |
| MS110 | Picayune City, Mississippi       | 0.5821086449% |
| MS111 | Pike County, Mississippi         | 0.1081822799% |
| MS112 | Pontotoc County, Mississippi     | 1.1348714203% |
| MS113 | Prentiss County, Mississippi     | 0.7882874828% |
| MS114 | Quitman City, Mississippi        | 0.0869079764% |
| MS115 | Quitman County, Mississippi      | 0.2112294840% |
| MS116 | Rankin County, Mississippi       | 3.4259023921% |
| MS117 | Ridgeland City, Mississippi      | 0.7052518799% |
| MS118 | Scott County, Mississippi        | 0.6243593895% |
| MS119 | Shannon Town, Mississippi        | 0.0290190505% |
| MS120 | Sharkey County, Mississippi      | 0.0916197654% |
| MS121 | Shubuta Town, Mississippi        | 0.0060764900% |
| MS122 | Simpson County, Mississippi      | 0.9087854201% |
| MS123 | Smith County, Mississippi        | 0.3825880315% |
| MS124 | Southaven City, Mississippi      | 1.5378821390% |
| MS125 | Starkville City, Mississippi     | 0.0994723676% |
| MS126 | Stone County, Mississippi        | 0.5580488158% |
| MS127 | Summit Town, Mississippi         | 0.0050530863% |
| MS128 | Sunflower County, Mississippi    | 0.4600451000% |
| MS129 | Tallahatchie County, Mississippi | 0.2577090284% |
| MS130 | Tate County, Mississippi         | 1.1421792158% |
| MS131 | Tippah County, Mississippi       | 0.6593796104% |
| MS132 | Tishomingo County, Mississippi   | 1.3029259893% |
| MS133 | Tunica County, Mississippi       | 0.1767618783% |
| MS134 | Tupelo City, Mississippi         | 1.4600720605% |
| MS135 | Union County, Mississippi        | 0.4897630128% |
| MS136 | Verona City, Mississippi         | 0.0606682697% |
| MS137 | Vicksburg City, Mississippi      | 0.7250920192% |
| MS138 | Walthall County, Mississippi     | 0.4890815570% |

**Allocations are subject to change pursuant to a State-Subdivision Agreement, Allocation Statute, Statutory Trust, or voluntary redistribution.**

|       |                                |               |
|-------|--------------------------------|---------------|
| MS139 | Warren County, Mississippi     | 0.5538600347% |
| MS140 | Washington County, Mississippi | 0.9092835384% |
| MS141 | Wayne County, Mississippi      | 0.9304927709% |
| MS142 | Waynesboro City, Mississippi   | 0.0133034348% |
| MS143 | Webb Town, Mississippi         | 0.0118969258% |
| MS144 | Webster County, Mississippi    | 0.3778058032% |
| MS145 | West Point City, Mississippi   | 0.2091299691% |
| MS146 | Wiggins City, Mississippi      | 0.1706074658% |
| MS147 | Wilkinson County, Mississippi  | 0.2128691098% |
| MS148 | Winston County, Mississippi    | 0.5276375718% |
| MS149 | Yalobusha County, Mississippi  | 0.2951067799% |
| MS150 | Yazoo City, Mississippi        | 0.2510049288% |
| MS151 | Yazoo County, Mississippi      | 0.4173853844% |

**Allocations are subject to change pursuant to a State-Subdivision  
Agreement, Allocation Statute, Statutory Trust, or voluntary redistribution.**

|      |  |               |
|------|--|---------------|
| MO1  | Adair County, Missouri                 | 0.2323492740% |
| MO2  | Andrew County, Missouri                | 0.1564541324% |
| MO3  | Arnold City, Missouri                  | 0.5124454261% |
| MO4  | Atchison County, Missouri              | 0.0503458382% |
| MO5  | Audrain County, Missouri               | 0.2723907883% |
| MO6  | Ballwin City, Missouri                 | 0.1503503362% |
| MO7  | Barry County, Missouri                 | 0.5806831870% |
| MO8  | Barton County, Missouri                | 0.1828006402% |
| MO9  | Bates County, Missouri                 | 0.4224104662% |
| MO10 | Bellefontaine Neighbors City, Missouri | 0.0857527834% |
| MO11 | Belton City, Missouri                  | 0.1516735499% |
| MO12 | Benton County, Missouri                | 0.3879753095% |
| MO13 | Blue Springs City, Missouri            | 0.1988003228% |
| MO14 | Bolivar City, Missouri                 | 0.6392625910% |
| MO15 | Bollinger County, Missouri             | 0.1203527210% |
| MO16 | Boone County, Missouri                 | 1.0160242824% |
| MO17 | Branson City, Missouri                 | 0.4449755896% |
| MO18 | Bridgeton City, Missouri               | 0.1763465152% |
| MO19 | Buchanan County, Missouri              | 0.4752770338% |
| MO20 | Butler County, Missouri                | 0.3661408977% |
| MO21 | Caldwell County, Missouri              | 0.0989536405% |
| MO22 | Callaway County, Missouri              | 0.2712833054% |
| MO23 | Camden County, Missouri                | 0.7677402708% |
| MO24 | Cape Girardeau City, Missouri          | 0.5367558088% |
| MO25 | Cape Girardeau County, Missouri        | 0.4382279546% |
| MO26 | Carroll County, Missouri               | 0.1240753517% |
| MO27 | Carter County, Missouri                | 0.0825024387% |
| MO28 | Carthage City, Missouri                | 0.9706909454% |
| MO29 | Cass County, Missouri                  | 0.9944461678% |
| MO30 | Cedar County, Missouri                 | 0.2606830207% |
| MO31 | Chariton County, Missouri              | 0.0660694886% |
| MO32 | Chesterfield City, Missouri            | 0.2353487388% |
| MO33 | Christian County, Missouri             | 0.6724712099% |
| MO34 | Clark County, Missouri                 | 0.0860504210% |
| MO35 | Clay County, Missouri                  | 2.1043558671% |
| MO36 | Clayton City, Missouri                 | 0.3129914614% |
| MO37 | Clinton County, Missouri               | 0.3136411047% |
| MO38 | Cole County, Missouri                  | 0.4638412355% |
| MO39 | Columbia City, Missouri                | 1.1969210737% |
| MO40 | Cooper County, Missouri                | 0.1709566623% |
| MO41 | Crawford County, Missouri              | 0.5377697760% |
| MO42 | Crestwood City, Missouri               | 0.1705940152% |
| MO43 | Creve Coeur City, Missouri             | 0.2772506333% |
| MO44 | Dade County, Missouri                  | 0.0956916225% |
| MO45 | Dallas County, Missouri                | 0.2127316981% |
| MO46 | Dardenne Prairie City, Missouri        | 0.0016749613% |

**Allocations are subject to change pursuant to a State-Subdivision  
Agreement, Allocation Statute, Statutory Trust, or voluntary redistribution.**

|      |                                  |               |
|------|----------------------------------|---------------|
| MO47 | Daviess County, Missouri         | 0.0686237546% |
| MO48 | De Kalb County, Missouri         | 0.1059364189% |
| MO49 | Dent County, Missouri            | 0.4657350233% |
| MO50 | Douglas County, Missouri         | 0.1328072590% |
| MO51 | Dunklin County, Missouri         | 0.4949307906% |
| MO52 | Eureka City, Missouri            | 0.0880789358% |
| MO53 | Excelsior Springs City, Missouri | 0.1351301223% |
| MO54 | Farmington City, Missouri        | 0.5454680456% |
| MO55 | Ferguson City, Missouri          | 0.2574470581% |
| MO56 | Festus City, Missouri            | 0.3044135646% |
| MO57 | Florissant City, Missouri        | 0.3924574160% |
| MO58 | Franklin County, Missouri        | 1.8587591717% |
| MO59 | Fulton City, Missouri            | 0.3112636154% |
| MO60 | Gasconade County, Missouri       | 0.2671420472% |
| MO61 | Gentry County, Missouri          | 0.0719794172% |
| MO62 | Gladstone City, Missouri         | 0.0404576910% |
| MO63 | Grain Valley City, Missouri      | 0.0334350556% |
| MO64 | Grandview City, Missouri         | 0.1639337689% |
| MO65 | Greene County, Missouri          | 1.4401071301% |
| MO66 | Grundy County, Missouri          | 0.1563373346% |
| MO67 | Hannibal City, Missouri          | 0.2978324519% |
| MO68 | Harrison County, Missouri        | 0.1526413397% |
| MO69 | Harrisonville City, Missouri     | 0.0476820622% |
| MO70 | Hazelwood City, Missouri         | 0.5185404511% |
| MO71 | Henry County, Missouri           | 0.3711753912% |
| MO72 | Hickory County, Missouri         | 0.1309787386% |
| MO73 | Holt County, Missouri            | 0.0407768050% |
| MO74 | Howard County, Missouri          | 0.0772931032% |
| MO75 | Howell County, Missouri          | 0.5521591843% |
| MO76 | Independence City, Missouri      | 0.9132606869% |
| MO77 | Iron County, Missouri            | 0.1793646831% |
| MO78 | Jackson City, Missouri           | 0.1555038848% |
| MO79 | Jackson County, Missouri         | 1.9899708609% |
| MO80 | Jasper County, Missouri          | 0.3290412555% |
| MO81 | Jefferson City, Missouri         | 0.5714876357% |
| MO82 | Jefferson County, Missouri       | 4.3802521918% |
| MO83 | Jennings City, Missouri          | 0.1764093964% |
| MO84 | Johnson County, Missouri         | 0.2968386067% |
| MO85 | Joplin City, Missouri            | 0.5552066323% |
| MO86 | Kansas City, Missouri            | 5.7571708236% |
| MO87 | Kearney City, Missouri           | 0.0053417407% |
| MO88 | Kennett City, Missouri           | 0.1864120841% |
| MO89 | Kirksville City, Missouri        | 0.1862592989% |
| MO90 | Kirkwood City, Missouri          | 0.3564022464% |
| MO91 | Knox County, Missouri            | 0.0402195164% |
| MO92 | Laclede County, Missouri         | 0.1401546839% |

**Allocations are subject to change pursuant to a State-Subdivision  
Agreement, Allocation Statute, Statutory Trust, or voluntary redistribution.**

|       |                                 |               |
|-------|---------------------------------|---------------|
| MO93  | Lafayette County, Missouri      | 0.3589036278% |
| MO94  | Lake St. Louis City, Missouri   | 0.1499293870% |
| MO95  | Lawrence County, Missouri       | 0.6708287533% |
| MO96  | Lebanon City, Missouri          | 0.2505601816% |
| MO97  | Lee's Summit City, Missouri     | 0.6108369410% |
| MO98  | Lewis County, Missouri          | 0.1042697772% |
| MO99  | Liberty City, Missouri          | 0.0442061837% |
| MO100 | Lincoln County, Missouri        | 0.8894721213% |
| MO101 | Linn County, Missouri           | 0.1452541869% |
| MO102 | Livingston County, Missouri     | 0.3568928487% |
| MO103 | Macon County, Missouri          | 0.1756025824% |
| MO104 | Madison County, Missouri        | 0.2543286672% |
| MO105 | Manchester City, Missouri       | 0.1098943865% |
| MO106 | Maries County, Missouri         | 0.1434267628% |
| MO107 | Marion County, Missouri         | 0.2234652909% |
| MO108 | Marshall City, Missouri         | 0.1418453816% |
| MO109 | Maryland Heights City, Missouri | 0.3748856392% |
| MO110 | Maryville City, Missouri        | 0.1076579446% |
| MO111 | McDonald County, Missouri       | 0.2634826201% |
| MO112 | Mercer County, Missouri         | 0.0320837873% |
| MO113 | Mexico City, Missouri           | 0.0139160258% |
| MO114 | Miller County, Missouri         | 0.2674444574% |
| MO115 | Mississippi County, Missouri    | 0.1833143956% |
| MO116 | Moberly City, Missouri          | 0.0603546528% |
| MO117 | Moniteau County, Missouri       | 0.1201445359% |
| MO118 | Monroe County, Missouri         | 0.1023892750% |
| MO119 | Montgomery County, Missouri     | 0.1914472870% |
| MO120 | Morgan County, Missouri         | 0.2721921482% |
| MO121 | Neosho City, Missouri           | 0.1442050062% |
| MO122 | New Madrid County, Missouri     | 0.1577443253% |
| MO123 | Newton County, Missouri         | 0.3630628797% |
| MO124 | Nixa City, Missouri             | 0.2468687012% |
| MO125 | Nodaway County, Missouri        | 0.0949885786% |
| MO126 | O'Fallon City, Missouri         | 0.5745934504% |
| MO127 | Oregon County, Missouri         | 0.1307320509% |
| MO128 | Osage County, Missouri          | 0.1278894988% |
| MO129 | Overland City, Missouri         | 0.1364249588% |
| MO130 | Ozark City, Missouri            | 0.2857254050% |
| MO131 | Ozark County, Missouri          | 0.1325551539% |
| MO132 | Pemiscot County, Missouri       | 0.3944645835% |
| MO133 | Perry County, Missouri          | 0.2199285305% |
| MO134 | Pettis County, Missouri         | 0.0151441760% |
| MO135 | Phelps County, Missouri         | 1.0845340125% |
| MO136 | Pike County, Missouri           | 0.2247877951% |
| MO137 | Platte County, Missouri         | 0.3320717417% |
| MO138 | Polk County, Missouri           | 0.1493187623% |

**Allocations are subject to change pursuant to a State-Subdivision  
Agreement, Allocation Statute, Statutory Trust, or voluntary redistribution.**

|       |                                 |                |
|-------|---------------------------------|----------------|
| MO139 | Poplar Bluff City, Missouri     | 0.7559317644%  |
| MO140 | Pulaski County, Missouri        | 1.1729279991%  |
| MO141 | Putnam County, Missouri         | 0.0497042567%  |
| MO142 | Ralls County, Missouri          | 0.0684816754%  |
| MO143 | Randolph County, Missouri       | 0.2442992792%  |
| MO144 | Ray County, Missouri            | 0.3201239293%  |
| MO145 | Raymore City, Missouri          | 0.0467701237%  |
| MO146 | Raytown City, Missouri          | 0.1486313258%  |
| MO147 | Republic City, Missouri         | 0.2002494278%  |
| MO148 | Reynolds County, Missouri       | 0.1173502249%  |
| MO149 | Ripley County, Missouri         | 0.2364998192%  |
| MO150 | Rolla City, Missouri            | 0.0387613823%  |
| MO151 | Saline County, Missouri         | 0.1638080066%  |
| MO152 | Schuyler County, Missouri       | 0.0255576230%  |
| MO153 | Scotland County, Missouri       | 0.0573087527%  |
| MO154 | Scott County, Missouri          | 0.3449360072%  |
| MO155 | Sedalia City, Missouri          | 0.4368595310%  |
| MO156 | Shannon County, Missouri        | 0.0849097240%  |
| MO157 | Shelby County, Missouri         | 0.0753316616%  |
| MO158 | Sikeston City, Missouri         | 0.3315549551%  |
| MO159 | Smithville City, Missouri       | 0.0048539762%  |
| MO160 | Springfield City, Missouri      | 5.8477728751%  |
| MO161 | St Charles County, Missouri     | 2.4842648424%  |
| MO162 | St Clair County, Missouri       | 0.0933227753%  |
| MO163 | St Francois County, Missouri    | 2.0822768958%  |
| MO164 | St Louis County, Missouri       | 11.0300257170% |
| MO165 | St. Ann City, Missouri          | 0.1350418307%  |
| MO166 | St. Charles City, Missouri      | 1.3555209057%  |
| MO167 | St. Joseph City, Missouri       | 0.9266925599%  |
| MO168 | St. Louis City, Missouri        | 8.2821011552%  |
| MO169 | St. Peters City, Missouri       | 0.5859558551%  |
| MO170 | Ste Genevieve County, Missouri  | 0.2689675365%  |
| MO171 | Stoddard County, Missouri       | 0.4415922593%  |
| MO172 | Stone County, Missouri          | 0.5212198991%  |
| MO173 | Sullivan County, Missouri       | 0.0828316136%  |
| MO174 | Taney County, Missouri          | 0.3347844684%  |
| MO175 | Texas County, Missouri          | 0.3423504618%  |
| MO176 | Town and Country City, Missouri | 0.0996467524%  |
| MO177 | Troy City, Missouri             | 0.0382293752%  |
| MO178 | Union City, Missouri            | 0.1462425501%  |
| MO179 | University City, Missouri       | 0.4121038850%  |
| MO180 | Vernon County, Missouri         | 0.3089892512%  |
| MO181 | Warren County, Missouri         | 0.5842281380%  |
| MO182 | Warrensburg City, Missouri      | 0.1958789596%  |
| MO183 | Washington City, Missouri       | 0.3567566384%  |
| MO184 | Washington County, Missouri     | 0.6514805024%  |

**Allocations are subject to change pursuant to a State-Subdivision Agreement, Allocation Statute, Statutory Trust, or voluntary redistribution.**

|       |                               |               |
|-------|-------------------------------|---------------|
| MO185 | Wayne County, Missouri        | 0.2274524096% |
| MO186 | Webb City, Missouri           | 0.0671916759% |
| MO187 | Webster County, Missouri      | 0.5986690767% |
| MO188 | Webster Groves City, Missouri | 0.2556867074% |
| MO189 | Wentzville City, Missouri     | 0.3358019827% |
| MO190 | West Plains City, Missouri    | 0.3439555766% |
| MO191 | Wildwood City, Missouri       | 0.1021615484% |
| MO192 | Worth County, Missouri        | 0.0184350871% |
| MO193 | Wright County, Missouri       | 0.2540973934% |

**Allocations are subject to change pursuant to a State-Subdivision  
Agreement, Allocation Statute, Statutory Trust, or voluntary redistribution.**

|      |                                     |               |
|------|-------------------------------------|---------------|
| MT1  | Anaconda-Deer Lodge County, Montana | 1.4480190514% |
| MT2  | Beaverhead County, Montana          | 0.6841480225% |
| MT3  | Big Horn County, Montana            | 0.8504903609% |
| MT4  | Billings City, Montana              | 9.1331142413% |
| MT5  | Blaine County, Montana              | 0.3691094337% |
| MT6  | Bozeman City, Montana               | 2.0161886507% |
| MT7  | Broadwater County, Montana          | 0.4143251264% |
| MT8  | Butte-Silver Bow, Montana           | 5.6101260434% |
| MT9  | Carbon County, Montana              | 0.7105360522% |
| MT10 | Carter County, Montana              | 0.0374679104% |
| MT11 | Cascade County, Montana             | 3.8993050480% |
| MT12 | Chouteau County, Montana            | 0.4053063424% |
| MT13 | Custer County, Montana              | 1.5139056450% |
| MT14 | Daniels County, Montana             | 0.1787602908% |
| MT15 | Dawson County, Montana              | 0.7800682133% |
| MT16 | Fallon County, Montana              | 0.1543582011% |
| MT17 | Fergus County, Montana              | 0.8667027669% |
| MT18 | Flathead County, Montana            | 8.0141785369% |
| MT19 | Gallatin County, Montana            | 4.0205572717% |
| MT20 | Garfield County, Montana            | 0.0398838599% |
| MT21 | Glacier County, Montana             | 1.5230709367% |
| MT22 | Golden Valley County, Montana       | 0.0264303648% |
| MT23 | Granite County, Montana             | 0.1831398237% |
| MT24 | Great Falls City, Montana           | 4.3577779784% |
| MT25 | Helena City, Montana                | 1.7360655042% |
| MT26 | Hill County, Montana                | 1.8438532922% |
| MT27 | Jefferson County, Montana           | 0.7770843087% |
| MT28 | Judith Basin County, Montana        | 0.0614804228% |
| MT29 | Kalispell City, Montana             | 2.4735432710% |
| MT30 | Lake County, Montana                | 3.6175099064% |
| MT31 | Lewis and Clark County, Montana     | 4.9326712334% |
| MT32 | Liberty County, Montana             | 0.1210395973% |
| MT33 | Lincoln County, Montana             | 2.1915597624% |
| MT34 | Madison County, Montana             | 0.5498047673% |
| MT35 | McCone County, Montana              | 0.0823035394% |
| MT36 | Meagher County, Montana             | 0.0912086373% |
| MT37 | Mineral County, Montana             | 0.7546909914% |
| MT38 | Missoula City, Montana              | 4.4312558575% |
| MT39 | Missoula County, Montana            | 8.0272833629% |
| MT40 | Musselshell County, Montana         | 0.3895510594% |
| MT41 | Park County, Montana                | 2.0831835653% |
| MT42 | Petroleum County, Montana           | 0.0144742922% |
| MT43 | Phillips County, Montana            | 0.2085622347% |
| MT44 | Pondera County, Montana             | 0.4003873948% |
| MT45 | Powder River County, Montana        | 0.1504386452% |
| MT46 | Powell County, Montana              | 0.8872723490% |



**Allocations are subject to change pursuant to a State-Subdivision  
Agreement, Allocation Statute, Statutory Trust, or voluntary redistribution.**

|      |                             |               |
|------|-----------------------------|---------------|
| MT47 | Prairie County, Montana     | 0.0572069653% |
| MT48 | Ravalli County, Montana     | 3.6906819270% |
| MT49 | Richland County, Montana    | 0.7541525281% |
| MT50 | Roosevelt County, Montana   | 0.8182976782% |
| MT51 | Rosebud County, Montana     | 0.5641981949% |
| MT52 | Sanders County, Montana     | 1.0679134558% |
| MT53 | Sheridan County, Montana    | 0.2700355225% |
| MT54 | Stillwater County, Montana  | 0.5055604014% |
| MT55 | Sweet Grass County, Montana | 0.2836540766% |
| MT56 | Teton County, Montana       | 0.5735903832% |
| MT57 | Toole County, Montana       | 0.3258040487% |
| MT58 | Treasure County, Montana    | 0.0226554138% |
| MT59 | Valley County, Montana      | 0.5598291268% |
| MT60 | Wheatland County, Montana   | 0.0720998508% |
| MT61 | Wibaux County, Montana      | 0.0630373047% |
| MT62 | Yellowstone County, Montana | 7.3090889550% |

**Allocations are subject to change pursuant to a State-Subdivision  
Agreement, Allocation Statute, Statutory Trust, or voluntary redistribution.**

|      |                             |                |
|------|-----------------------------|----------------|
| NE1  | Adams County, Nebraska      | 0.7130410264%  |
| NE2  | Antelope County, Nebraska   | 0.2406339800%  |
| NE3  | Arthur County, Nebraska     | 0.0110831278%  |
| NE4  | Banner County, Nebraska     | 0.0183674606%  |
| NE5  | Beatrice City, Nebraska     | 0.9248205382%  |
| NE6  | Bellevue City, Nebraska     | 2.4787880023%  |
| NE7  | Blaine County, Nebraska     | 0.0123640997%  |
| NE8  | Boone County, Nebraska      | 0.2533407507%  |
| NE9  | Box Butte County, Nebraska  | 0.7492533620%  |
| NE10 | Boyd County, Nebraska       | 0.0902847433%  |
| NE11 | Brown County, Nebraska      | 0.1375135354%  |
| NE12 | Buffalo County, Nebraska    | 0.9630320332%  |
| NE13 | Burt County, Nebraska       | 0.3365661770%  |
| NE14 | Butler County, Nebraska     | 0.2899805672%  |
| NE15 | Cass County, Nebraska       | 1.2356339344%  |
| NE16 | Cedar County, Nebraska      | 0.3502588009%  |
| NE17 | Chase County, Nebraska      | 0.1707898814%  |
| NE18 | Cherry County, Nebraska     | 0.3082161558%  |
| NE19 | Cheyenne County, Nebraska   | 0.7408263023%  |
| NE20 | Clay County, Nebraska       | 0.1772971991%  |
| NE21 | Colfax County, Nebraska     | 0.2670475913%  |
| NE22 | Columbus City, Nebraska     | 0.7291294061%  |
| NE23 | Cuming County, Nebraska     | 0.4019883978%  |
| NE24 | Custer County, Nebraska     | 0.4848137961%  |
| NE25 | Dakota County, Nebraska     | 0.3940917673%  |
| NE26 | Dawes County, Nebraska      | 0.6577293164%  |
| NE27 | Dawson County, Nebraska     | 0.7540316373%  |
| NE28 | Deuel County, Nebraska      | 0.1500055852%  |
| NE29 | Dixon County, Nebraska      | 0.2144571499%  |
| NE30 | Dodge County, Nebraska      | 1.8317996330%  |
| NE31 | Douglas County, Nebraska    | 14.9119111455% |
| NE32 | Dundy County, Nebraska      | 0.1513630330%  |
| NE33 | Fillmore County, Nebraska   | 0.3541443667%  |
| NE34 | Franklin County, Nebraska   | 0.1630162987%  |
| NE35 | Fremont City, Nebraska      | 0.1476946393%  |
| NE36 | Frontier County, Nebraska   | 0.0732649260%  |
| NE37 | Furnas County, Nebraska     | 0.2315426581%  |
| NE38 | Gage County, Nebraska       | 0.5390651380%  |
| NE39 | Garden County, Nebraska     | 0.1132118364%  |
| NE40 | Garfield County, Nebraska   | 0.1104479177%  |
| NE41 | Gosper County, Nebraska     | 0.0528581072%  |
| NE42 | Grand Island City, Nebraska | 1.5052861196%  |
| NE43 | Grant County, Nebraska      | 0.0167075406%  |
| NE44 | Greeley County, Nebraska    | 0.1006996872%  |
| NE45 | Hall County, Nebraska       | 1.3023214397%  |
| NE46 | Hamilton County, Nebraska   | 0.3285553228%  |

**Allocations are subject to change pursuant to a State-Subdivision  
Agreement, Allocation Statute, Statutory Trust, or voluntary redistribution.**

|      |                             |                |
|------|-----------------------------|----------------|
| NE47 | Harlan County, Nebraska     | 0.1831157431%  |
| NE48 | Hastings City, Nebraska     | 0.7738158635%  |
| NE49 | Hayes County, Nebraska      | 0.0464208924%  |
| NE50 | Hitchcock County, Nebraska  | 0.1428727336%  |
| NE51 | Holt County, Nebraska       | 0.4319086269%  |
| NE52 | Hooker County, Nebraska     | 0.0195391111%  |
| NE53 | Howard County, Nebraska     | 0.3117590505%  |
| NE54 | Jefferson County, Nebraska  | 0.4621587809%  |
| NE55 | Johnson County, Nebraska    | 0.3674281385%  |
| NE56 | Kearney City, Nebraska      | 1.3128662946%  |
| NE57 | Kearney County, Nebraska    | 0.3284087439%  |
| NE58 | Keith County, Nebraska      | 0.5586120928%  |
| NE59 | Keya Paha County, Nebraska  | 0.0207700795%  |
| NE60 | Kimball County, Nebraska    | 0.2074517582%  |
| NE61 | Knox County, Nebraska       | 0.4262180329%  |
| NE62 | La Vista City, Nebraska     | 0.6948539706%  |
| NE63 | Lancaster County, Nebraska  | 7.9530599340%  |
| NE64 | Lexington City, Nebraska    | 0.2672235840%  |
| NE65 | Lincoln City, Nebraska      | 8.9584993437%  |
| NE66 | Lincoln County, Nebraska    | 0.7588461895%  |
| NE67 | Logan County, Nebraska      | 0.0192253637%  |
| NE68 | Loup County, Nebraska       | 0.0163070224%  |
| NE69 | Madison County, Nebraska    | 1.0198085515%  |
| NE70 | McPherson County, Nebraska  | 0.0133651501%  |
| NE71 | Merrick County, Nebraska    | 0.5571149293%  |
| NE72 | Morrill County, Nebraska    | 0.2640807173%  |
| NE73 | Nance County, Nebraska      | 0.1820220392%  |
| NE74 | Nemaha County, Nebraska     | 0.5862140225%  |
| NE75 | Norfolk City, Nebraska      | 0.6855964607%  |
| NE76 | North Platte City, Nebraska | 1.2668714124%  |
| NE77 | Nuckolls County, Nebraska   | 0.2606241030%  |
| NE78 | Omaha City, Nebraska        | 16.7836032733% |
| NE79 | Otoe County, Nebraska       | 0.8114537890%  |
| NE80 | Papillion City, Nebraska    | 1.1943452635%  |
| NE81 | Pawnee County, Nebraska     | 0.2449303588%  |
| NE82 | Perkins County, Nebraska    | 0.0938742100%  |
| NE83 | Phelps County, Nebraska     | 0.4453164270%  |
| NE84 | Pierce County, Nebraska     | 0.2791606931%  |
| NE85 | Platte County, Nebraska     | 0.5054632790%  |
| NE86 | Polk County, Nebraska       | 0.2126035890%  |
| NE87 | Red Willow County, Nebraska | 0.6782282985%  |
| NE88 | Richardson County, Nebraska | 0.6780640713%  |
| NE89 | Rock County, Nebraska       | 0.0420632348%  |
| NE90 | Saline County, Nebraska     | 0.6431415318%  |
| NE91 | Sarpy County, Nebraska      | 4.1205096407%  |
| NE92 | Saunders County, Nebraska   | 0.9147340487%  |

**Allocations are subject to change pursuant to a State-Subdivision  
Agreement, Allocation Statute, Statutory Trust, or voluntary redistribution.**

|       |                               |               |
|-------|-------------------------------|---------------|
| NE93  | Scotts Bluff County, Nebraska | 1.8428925654% |
| NE94  | Scottsbluff City, Nebraska    | 0.5159537183% |
| NE95  | Seward County, Nebraska       | 0.7637450614% |
| NE96  | Sheridan County, Nebraska     | 0.1814092513% |
| NE97  | Sherman County, Nebraska      | 0.1198260243% |
| NE98  | Sioux County, Nebraska        | 0.0355730752% |
| NE99  | South Sioux City, Nebraska    | 0.4431368628% |
| NE100 | Stanton County, Nebraska      | 0.2162062918% |
| NE101 | Thayer County, Nebraska       | 0.2059575361% |
| NE102 | Thomas County, Nebraska       | 0.0173570958% |
| NE103 | Thurston County, Nebraska     | 0.2564159657% |
| NE104 | Valley County, Nebraska       | 0.3103957199% |
| NE105 | Washington County, Nebraska   | 0.7878555706% |
| NE106 | Wayne County, Nebraska        | 0.3510034608% |
| NE107 | Webster County, Nebraska      | 0.1652355715% |
| NE108 | Wheeler County, Nebraska      | 0.0210156849% |
| NE109 | York County, Nebraska         | 0.8321939645% |

**Allocations are subject to change pursuant to a State-Subdivision  
Agreement, Allocation Statute, Statutory Trust, or voluntary redistribution.**

|      |                              |                |
|------|------------------------------|----------------|
| NV1  | Boulder City, Nevada         | 0.3107009981%  |
| NV2  | Carson City, Nevada          | 2.3218259705%  |
| NV3  | Churchill County, Nevada     | 0.8235207168%  |
| NV4  | Clark County, Nevada         | 58.8769406541% |
| NV5  | Douglas County, Nevada       | 1.4865476786%  |
| NV6  | Elko City, Nevada            | 0.2695156814%  |
| NV7  | Elko County, Nevada          | 0.7560895476%  |
| NV8  | Ely City, Nevada             | 0.0203818414%  |
| NV9  | Esmeralda County, Nevada     | 0.0080513258%  |
| NV10 | Eureka County, Nevada        | 0.0249820640%  |
| NV11 | Fernley City, Nevada         | 0.1752175442%  |
| NV12 | Henderson City, Nevada       | 4.1125125008%  |
| NV13 | Humboldt County, Nevada      | 0.3934458998%  |
| NV14 | Lander County, Nevada        | 0.1756629621%  |
| NV15 | Las Vegas City, Nevada       | 5.8501217347%  |
| NV16 | Lincoln County, Nevada       | 0.1403055252%  |
| NV17 | Lyon County, Nevada          | 1.1540884057%  |
| NV18 | Mesquite City, Nevada        | 0.2702977182%  |
| NV19 | Mineral County, Nevada       | 0.2376542842%  |
| NV20 | North Las Vegas City, Nevada | 3.9470476958%  |
| NV21 | Nye County, Nevada           | 2.9075008157%  |
| NV22 | Pershing County, Nevada      | 0.1586758508%  |
| NV23 | Reno City, Nevada            | 4.3827493928%  |
| NV24 | Sparks City, Nevada          | 1.2865202258%  |
| NV25 | Storey County, Nevada        | 0.1042375046%  |
| NV26 | Washoe County, Nevada        | 9.2156770199%  |
| NV27 | West Wendover City, Nevada   | 0.0969051629%  |
| NV28 | White Pine County, Nevada    | 0.4928232787%  |

**Allocations are subject to change pursuant to a State-Subdivision  
Agreement, Allocation Statute, Statutory Trust, or voluntary redistribution.**

|      |                                    |                |
|------|------------------------------------|----------------|
| NH1  | Amherst Town, New Hampshire        | 0.1790374673%  |
| NH2  | Bedford Town, New Hampshire        | 0.3936504808%  |
| NH3  | Belknap County, New Hampshire      | 1.9567644276%  |
| NH4  | Belmont Town, New Hampshire        | 0.1904054639%  |
| NH5  | Berlin City, New Hampshire         | 1.3709952706%  |
| NH6  | Carroll County, New Hampshire      | 3.4703987177%  |
| NH7  | Cheshire County, New Hampshire     | 3.5839760859%  |
| NH8  | Claremont City, New Hampshire      | 0.3683639593%  |
| NH9  | Concord City, New Hampshire        | 2.2595879479%  |
| NH10 | Conway Town, New Hampshire         | 0.3862721364%  |
| NH11 | Coos County, New Hampshire         | 1.5122267511%  |
| NH12 | Derry Town, New Hampshire          | 1.8769595144%  |
| NH13 | Dover City, New Hampshire          | 3.0576459834%  |
| NH14 | Durham Town, New Hampshire         | 0.2881020198%  |
| NH15 | Exeter Town, New Hampshire         | 0.6737274090%  |
| NH16 | Franklin City, New Hampshire       | 1.7479174481%  |
| NH17 | Goffstown, New Hampshire           | 0.3784700464%  |
| NH18 | Grafton County, New Hampshire      | 4.4308969200%  |
| NH19 | Hampton Town, New Hampshire        | 0.7358763999%  |
| NH20 | Hanover Town, New Hampshire        | 0.6123006298%  |
| NH21 | Hillsborough County, New Hampshire | 3.9254388815%  |
| NH22 | Hooksett Town, New Hampshire       | 0.6675639148%  |
| NH23 | Hudson Town, New Hampshire         | 0.6950011728%  |
| NH24 | Keene City, New Hampshire          | 1.3761862063%  |
| NH25 | Laconia City, New Hampshire        | 2.5621024032%  |
| NH26 | Lebanon City, New Hampshire        | 1.0426624391%  |
| NH27 | Londonderry Town, New Hampshire    | 1.6138073938%  |
| NH28 | Manchester City, New Hampshire     | 13.8240646849% |
| NH29 | Merrimack County, New Hampshire    | 6.9494167035%  |
| NH30 | Merrimack Town, New Hampshire      | 0.5966754639%  |
| NH31 | Milford Town, New Hampshire        | 0.1807176109%  |
| NH32 | Nashua City, New Hampshire         | 9.8959025124%  |
| NH33 | Pelham Town, New Hampshire         | 0.2388903043%  |
| NH34 | Portsmouth City, New Hampshire     | 5.9802341556%  |
| NH35 | Raymond Town, New Hampshire        | 0.2284643413%  |
| NH36 | Rochester City, New Hampshire      | 3.4618265089%  |
| NH37 | Rockingham County, New Hampshire   | 8.9313792575%  |
| NH38 | Salem Town, New Hampshire          | 1.7849749379%  |
| NH39 | Somersworth City, New Hampshire    | 1.5003334712%  |
| NH40 | Strafford County, New Hampshire    | 2.2198133145%  |
| NH41 | Sullivan County, New Hampshire     | 2.2968940888%  |
| NH42 | Windham Town, New Hampshire        | 0.5540751536%  |

**Allocations are subject to change pursuant to a State-Subdivision  
Agreement, Allocation Statute, Statutory Trust, or voluntary redistribution.**

|      |                                       |               |
|------|---------------------------------------|---------------|
| NJ1  | Aberdeen Township, New Jersey         | 0.0797396894% |
| NJ2  | Asbury Park City, New Jersey          | 0.3916349671% |
| NJ3  | Atlantic City, New Jersey             | 1.2847690915% |
| NJ4  | Atlantic County, New Jersey           | 2.8915764045% |
| NJ5  | Barneget Township, New Jersey         | 0.1626638814% |
| NJ6  | Bayonne City, New Jersey              | 0.8502340058% |
| NJ7  | Beachwood Borough, New Jersey         | 0.0492329228% |
| NJ8  | Belleville Township, New Jersey       | 0.0872090223% |
| NJ9  | Bellmawr Borough, New Jersey          | 0.0640989992% |
| NJ10 | Bergen County, New Jersey             | 4.9446361090% |
| NJ11 | Bergenfield Borough, New Jersey       | 0.0618076073% |
| NJ12 | Berkeley Heights Township, New Jersey | 0.0272673062% |
| NJ13 | Berkeley Township, New Jersey         | 0.2619731788% |
| NJ14 | Bernards Township, New Jersey         | 0.0910577073% |
| NJ15 | Bloomfield Township, New Jersey       | 0.1173874959% |
| NJ16 | Bordentown Township, New Jersey       | 0.0545891482% |
| NJ17 | Bound Brook Borough, New Jersey       | 0.0527105023% |
| NJ18 | Branchburg Township, New Jersey       | 0.0561024563% |
| NJ19 | Brick Township, New Jersey            | 0.5908193174% |
| NJ20 | Bridgeton City, New Jersey            | 0.2079614154% |
| NJ21 | Bridgewater Township, New Jersey      | 0.1828057629% |
| NJ22 | Burlington County, New Jersey         | 4.4940916659% |
| NJ23 | Burlington Township, New Jersey       | 0.1157900630% |
| NJ24 | Camden City, New Jersey               | 1.6603828843% |
| NJ25 | Camden County, New Jersey             | 6.8741218172% |
| NJ26 | Cape May County, New Jersey           | 1.2842777540% |
| NJ27 | Carteret Borough, New Jersey          | 0.1794847100% |
| NJ28 | Cedar Grove Township, New Jersey      | 0.0187911021% |
| NJ29 | Chatham Township, New Jersey          | 0.0498541051% |
| NJ30 | Cherry Hill Township, New Jersey      | 0.3440044947% |
| NJ31 | Cinnaminson Township, New Jersey      | 0.0701648926% |
| NJ32 | Clark Township, New Jersey            | 0.0429898704% |
| NJ33 | Cliffside Park Borough, New Jersey    | 0.1142449150% |
| NJ34 | Clifton City, New Jersey              | 0.3535258812% |
| NJ35 | Clinton Town, New Jersey              | 0.0294193343% |
| NJ36 | Clinton Township, New Jersey          | 0.0799778554% |
| NJ37 | Collingswood Borough, New Jersey      | 0.1128930571% |
| NJ38 | Cranford Township, New Jersey         | 0.0684441330% |
| NJ39 | Cumberland County, New Jersey         | 0.9862828059% |
| NJ40 | Delran Township, New Jersey           | 0.0837486054% |
| NJ41 | Denville Township, New Jersey         | 0.0795654377% |
| NJ42 | Deptford Township, New Jersey         | 0.2200095463% |
| NJ43 | Dover Town, New Jersey                | 0.1186530251% |
| NJ44 | Dumont Borough, New Jersey            | 0.0403826120% |
| NJ45 | East Brunswick Township, New Jersey   | 0.0972927881% |
| NJ46 | East Greenwich Township, New Jersey   | 0.0212104162% |

**Allocations are subject to change pursuant to a State-Subdivision  
Agreement, Allocation Statute, Statutory Trust, or voluntary redistribution.**

|      |   |               |
|------|---|---------------|
| NJ47 | East Hanover Township, New Jersey                   | 0.0890156417% |
| NJ48 | East Orange City, New Jersey                        | 1.2844844553% |
| NJ49 | East Windsor Township, New Jersey                   | 0.0422463462% |
| NJ50 | Eatontown Borough, New Jersey                       | 0.0974794194% |
| NJ51 | Edgewater Borough, New Jersey                       | 0.0546948904% |
| NJ52 | Edison Township, New Jersey                         | 2.4018132631% |
| NJ53 | Egg Harbor Township, New Jersey                     | 0.1572891336% |
| NJ54 | Elizabeth City, New Jersey                          | 0.7646308101% |
| NJ55 | Elmwood Park Borough, New Jersey                    | 0.0462435391% |
| NJ56 | Englewood City, New Jersey                          | 0.6429812736% |
| NJ57 | Essex County, New Jersey                            | 1.4898498664% |
| NJ58 | Evesham Township, New Jersey                        | 0.1745115947% |
| NJ59 | Ewing Township, New Jersey                          | 0.0839796907% |
| NJ60 | Fair Lawn Borough, New Jersey                       | 0.0699332916% |
| NJ61 | Fairview Borough, New Jersey                        | 0.0347025484% |
| NJ62 | Florence Township, New Jersey                       | 0.0676007282% |
| NJ63 | Florham Park Borough, New Jersey                    | 0.0674975182% |
| NJ64 | Fort Lee Borough, New Jersey                        | 0.1848366682% |
| NJ65 | Franklin Lakes Borough, New Jersey                  | 0.0273076336% |
| NJ66 | Franklin Township, Gloucester County,<br>New Jersey | 0.0870963870% |
| NJ67 | Franklin Township, Somerset County,<br>New Jersey   | 0.3236022203% |
| NJ68 | Freehold Borough, New Jersey                        | 0.0816675723% |
| NJ69 | Freehold Township, New Jersey                       | 0.1512818556% |
| NJ70 | Galloway Township, New Jersey                       | 0.0846515634% |
| NJ71 | Garfield City, New Jersey                           | 0.0989196224% |
| NJ72 | Glassboro Borough, New Jersey                       | 0.1948186777% |
| NJ73 | Glen Rock Borough, New Jersey                       | 0.0253178060% |
| NJ74 | Gloucester City, New Jersey                         | 0.1325275640% |
| NJ75 | Gloucester County, New Jersey                       | 4.7022029491% |
| NJ76 | Gloucester Township, New Jersey                     | 0.3259502581% |
| NJ77 | Guttenberg Town, New Jersey                         | 0.0382186733% |
| NJ78 | Hackensack City, New Jersey                         | 0.2554139785% |
| NJ79 | Haddon Township, New Jersey                         | 0.0831057121% |
| NJ80 | Haddonfield Borough, New Jersey                     | 0.0710479214% |
| NJ81 | Hamilton Township, Atlantic County,<br>New Jersey   | 0.0939608561% |
| NJ82 | Hamilton Township, Mercer County,<br>New Jersey     | 0.1394262176% |
| NJ83 | Hammonton Town, New Jersey                          | 0.0463451547% |
| NJ84 | Hanover Township, New Jersey                        | 0.0711651990% |
| NJ85 | Harrison Town, New Jersey                           | 0.2059190684% |
| NJ86 | Harrison Township, New Jersey                       | 0.0478487561% |
| NJ87 | Hasbrouck Heights Borough, New<br>Jersey            | 0.0360845581% |
| NJ88 | Hawthorne Borough, New Jersey                       | 0.0380122534% |



**Allocations are subject to change pursuant to a State-Subdivision  
Agreement, Allocation Statute, Statutory Trust, or voluntary redistribution.**

|       |   |               |
|-------|---|---------------|
| NJ89  | Hazlet Township, New Jersey                     | 0.0810519234% |
| NJ90  | Highland Park Borough, New Jersey               | 0.0606246554% |
| NJ91  | Hillsborough Township, New Jersey               | 0.1405113053% |
| NJ92  | Hillsdale Borough, New Jersey                   | 0.0247027667% |
| NJ93  | Hillside Township, New Jersey                   | 0.1085603967% |
| NJ94  | Hoboken City, New Jersey                        | 0.1803633309% |
| NJ95  | Holmdel Township, New Jersey                    | 0.1058875828% |
| NJ96  | Hopatcong Borough, New Jersey                   | 0.0677558479% |
| NJ97  | Hopewell Township, Mercer County,<br>New Jersey | 0.0275878151% |
| NJ98  | Howell Township, New Jersey                     | 0.2067529072% |
| NJ99  | Hudson County, New Jersey                       | 0.9363280231% |
| NJ100 | Hunterdon County, New Jersey                    | 0.8037645396% |
| NJ101 | Irvington Township, New Jersey                  | 0.9244040630% |
| NJ102 | Jackson Township, New Jersey                    | 0.2670097394% |
| NJ103 | Jefferson Township, New Jersey                  | 0.0866198206% |
| NJ104 | Jersey City, New Jersey                         | 0.9916102863% |
| NJ105 | Kearny Town, New Jersey                         | 0.1071857960% |
| NJ106 | Lacey Township, New Jersey                      | 0.1502291236% |
| NJ107 | Lakewood Township, New Jersey                   | 0.7730028665% |
| NJ108 | Lawrence Township, Mercer County,<br>New Jersey | 0.0644503163% |
| NJ109 | Lincoln Park Borough, New Jersey                | 0.0595261565% |
| NJ110 | Linden City, New Jersey                         | 0.2495261821% |
| NJ111 | Lindenwold Borough, New Jersey                  | 0.1004455914% |
| NJ112 | Little Egg Harbor Township, New Jersey          | 0.1465902816% |
| NJ113 | Little Falls Township, New Jersey               | 0.0348320180% |
| NJ114 | Little Ferry Borough, New Jersey                | 0.0258966914% |
| NJ115 | Livingston Township, New Jersey                 | 0.0484285793% |
| NJ116 | Lodi Borough, New Jersey                        | 0.1078340351% |
| NJ117 | Long Branch City, New Jersey                    | 0.5243184480% |
| NJ118 | Lower Township, New Jersey                      | 0.0710329159% |
| NJ119 | Lumberton Township, New Jersey                  | 0.0461973502% |
| NJ120 | Lyndhurst Township, New Jersey                  | 0.0645354727% |
| NJ121 | Madison Borough, New Jersey                     | 0.1424930674% |
| NJ122 | Mahwah Township, New Jersey                     | 0.0610985020% |
| NJ123 | Manalapan Township, New Jersey                  | 0.1318410608% |
| NJ124 | Manchester Township, New Jersey                 | 0.2136801182% |
| NJ125 | Mantua Township, New Jersey                     | 0.0853984170% |
| NJ126 | Manville Borough, New Jersey                    | 0.0574532358% |
| NJ127 | Maple Shade Township, New Jersey                | 0.1058088976% |
| NJ128 | Maplewood Township, New Jersey                  | 0.0589307182% |
| NJ129 | Marlboro Township, New Jersey                   | 0.1588151495% |
| NJ130 | Medford Township, New Jersey                    | 0.1130775783% |
| NJ131 | Mercer County, New Jersey                       | 1.1117204895% |
| NJ132 | Metuchen Borough, New Jersey                    | 0.0339468322% |

**Allocations are subject to change pursuant to a State-Subdivision  
Agreement, Allocation Statute, Statutory Trust, or voluntary redistribution.**

|       |   |               |
|-------|---|---------------|
| NJ133 | Middle Township, New Jersey                       | 0.0695160908% |
| NJ134 | Middlesex Borough, New Jersey                     | 0.0317606196% |
| NJ135 | Middlesex County, New Jersey                      | 2.2387299770% |
| NJ136 | Middletown Township, New Jersey                   | 0.3292948041% |
| NJ137 | Millburn Township, New Jersey                     | 0.0627532842% |
| NJ138 | Millstone Township, New Jersey                    | 0.0066098909% |
| NJ139 | Millville City, New Jersey                        | 0.2397981412% |
| NJ140 | Monmouth County, New Jersey                       | 4.4617935668% |
| NJ141 | Monroe Township, Gloucester County,<br>New Jersey | 0.2271632002% |
| NJ142 | Monroe Township, Middlesex County,<br>New Jersey  | 0.1024216796% |
| NJ143 | Montclair Township, New Jersey                    | 0.5843666564% |
| NJ144 | Montgomery Township, New Jersey                   | 0.0805666350% |
| NJ145 | Montville Township, New Jersey                    | 0.0902727303% |
| NJ146 | Moorestown Township, New Jersey                   | 0.1000871936% |
| NJ147 | Morris County, New Jersey                         | 2.3575766204% |
| NJ148 | Morris Township, New Jersey                       | 0.1125747053% |
| NJ149 | Morristown, New Jersey                            | 0.2369807115% |
| NJ150 | Mount Laurel Township, New Jersey                 | 0.1725831491% |
| NJ151 | Mount Olive Township, New Jersey                  | 0.1068809023% |
| NJ152 | Neptune Township, New Jersey                      | 0.2450351195% |
| NJ153 | New Brunswick City, New Jersey                    | 1.8327331194% |
| NJ154 | New Milford Borough, New Jersey                   | 0.0368443070% |
| NJ155 | New Providence Borough, New Jersey                | 0.0258412178% |
| NJ156 | Newark City, New Jersey                           | 1.7760400546% |
| NJ157 | North Arlington Borough, New Jersey               | 0.0408890956% |
| NJ158 | North Bergen Township, New Jersey                 | 0.1110635074% |
| NJ159 | North Brunswick Township, New Jersey              | 0.1217197343% |
| NJ160 | North Plainfield Borough, New Jersey              | 0.1454941742% |
| NJ161 | Nutley Township, New Jersey                       | 0.0574061090% |
| NJ162 | Oakland Borough, New Jersey                       | 0.0335231134% |
| NJ163 | Ocean City, New Jersey                            | 0.1910428164% |
| NJ164 | Ocean County, New Jersey                          | 4.9497293624% |
| NJ165 | Ocean Township, Monmouth County,<br>New Jersey    | 0.1387263032% |
| NJ166 | Old Bridge Township, New Jersey                   | 0.1263966779% |
| NJ167 | Orange City Township, New Jersey                  | 0.5609302630% |
| NJ168 | Palisades Park Borough, New Jersey                | 0.0366345109% |
| NJ169 | Paramus Borough, New Jersey                       | 0.1129786355% |
| NJ170 | Parsippany-Troy Hills Township, New<br>Jersey     | 0.2342890939% |
| NJ171 | Passaic City, New Jersey                          | 0.4984612868% |
| NJ172 | Passaic County, New Jersey                        | 2.1805505203% |
| NJ173 | Paterson City, New Jersey                         | 0.9805526614% |
| NJ174 | Pemberton Township, New Jersey                    | 0.1182059071% |

**Allocations are subject to change pursuant to a State-Subdivision  
Agreement, Allocation Statute, Statutory Trust, or voluntary redistribution.**

|       |  |               |
|-------|--|---------------|
| NJ175 | Pennsauken Township, New Jersey              | 0.3221185950% |
| NJ176 | Pennsville Township, New Jersey              | 0.0340920576% |
| NJ177 | Pequannock Township, New Jersey              | 0.0769477223% |
| NJ178 | Perth Amboy City, New Jersey                 | 0.3436749356% |
| NJ179 | Phillipsburg Town, New Jersey                | 0.1544595119% |
| NJ180 | Pine Hill Borough, New Jersey                | 0.0482528270% |
| NJ181 | Piscataway Township, New Jersey              | 0.1067019613% |
| NJ182 | Plainfield City, New Jersey                  | 0.3012229667% |
| NJ183 | Plainsboro Township, New Jersey              | 0.0503298743% |
| NJ184 | Pleasantville City, New Jersey               | 0.1421175070% |
| NJ185 | Point Pleasant Borough, New Jersey           | 0.1109970141% |
| NJ186 | Pompton Lakes Borough, New Jersey            | 0.0290573727% |
| NJ187 | Princeton, New Jersey                        | 0.0503970240% |
| NJ188 | Rahway City, New Jersey                      | 0.1444485698% |
| NJ189 | Ramsey Borough, New Jersey                   | 0.0402523452% |
| NJ190 | Randolph Township, New Jersey                | 0.0853331898% |
| NJ191 | Raritan Township, New Jersey                 | 0.1071670391% |
| NJ192 | Readington Township, New Jersey              | 0.0850076166% |
| NJ193 | Red Bank Borough, New Jersey                 | 0.1420636747% |
| NJ194 | Ridgefield Borough, New Jersey               | 0.0201153405% |
| NJ195 | Ridgefield Park Village, New Jersey          | 0.0392827532% |
| NJ196 | Ridgewood Village, New Jersey                | 0.0849185213% |
| NJ197 | Ringwood Borough, New Jersey                 | 0.0309822545% |
| NJ198 | River Edge Borough, New Jersey               | 0.0266057498% |
| NJ199 | Robbinsville Township, New Jersey            | 0.0338593312% |
| NJ200 | Rockaway Township, New Jersey                | 0.1290497970% |
| NJ201 | Roselle Borough, New Jersey                  | 0.0912325687% |
| NJ202 | Roselle Park Borough, New Jersey             | 0.0316673040% |
| NJ203 | Roxbury Township, New Jersey                 | 0.1057717120% |
| NJ204 | Rutherford Borough, New Jersey               | 0.0459830524% |
| NJ205 | Saddle Brook Township, New Jersey            | 0.0390656888% |
| NJ206 | Salem County, New Jersey                     | 0.9344056735% |
| NJ207 | Sayreville Borough, New Jersey               | 0.1477057086% |
| NJ208 | Scotch Plains Township, New Jersey           | 0.0484433504% |
| NJ209 | Secaucus Town, New Jersey                    | 0.0516659295% |
| NJ210 | Somers Point City, New Jersey                | 0.0439926621% |
| NJ211 | Somerset County, New Jersey                  | 1.4647125488% |
| NJ212 | Somerville Borough, New Jersey               | 0.0756287358% |
| NJ213 | South Brunswick Township, New Jersey         | 0.1037777110% |
| NJ214 | South Orange Village Township, New<br>Jersey | 0.0488891085% |
| NJ215 | South Plainfield Borough, New Jersey         | 0.0899775902% |
| NJ216 | South River Borough, New Jersey              | 0.0421568288% |
| NJ217 | Southampton Township, New Jersey             | 0.0127996268% |
| NJ218 | Sparta Township, New Jersey                  | 0.1069549921% |

**Allocations are subject to change pursuant to a State-Subdivision  
Agreement, Allocation Statute, Statutory Trust, or voluntary redistribution.**

|       |   |               |
|-------|---|---------------|
| NJ219 | Springfield Township, Union County,<br>New Jersey     | 0.0573437423% |
| NJ220 | Stafford Township, New Jersey                         | 0.2155115906% |
| NJ221 | Summit City, New Jersey                               | 0.5428090174% |
| NJ222 | Sussex County, New Jersey                             | 1.2735318221% |
| NJ223 | Teaneck Township, New Jersey                          | 0.1723477966% |
| NJ224 | Tenafly Borough, New Jersey                           | 0.0450713724% |
| NJ225 | Tinton Falls Borough, New Jersey                      | 0.0881640307% |
| NJ226 | Toms River Township, New Jersey                       | 0.5620940829% |
| NJ227 | Totowa Borough, New Jersey                            | 0.0342545863% |
| NJ228 | Trenton City, New Jersey                              | 1.9352906929% |
| NJ229 | Union City, New Jersey                                | 0.9841875644% |
| NJ230 | Union County, New Jersey                              | 1.7400474523% |
| NJ231 | Union Township, Union County, New<br>Jersey           | 0.2247240506% |
| NJ232 | Upper Township, New Jersey                            | 0.0173930552% |
| NJ233 | Vernon Township, New Jersey                           | 0.0783616187% |
| NJ234 | Verona Township, New Jersey                           | 0.0234318917% |
| NJ235 | Vineland City, New Jersey                             | 0.5000169856% |
| NJ236 | Voorhees Township, New Jersey                         | 0.1406021825% |
| NJ237 | Waldwick Borough, New Jersey                          | 0.0421770394% |
| NJ238 | Wall Township, New Jersey                             | 0.1650847899% |
| NJ239 | Wallington Borough, New Jersey                        | 0.0235956865% |
| NJ240 | Wanaque Borough, New Jersey                           | 0.0311245257% |
| NJ241 | Wantage Township, New Jersey                          | 0.0091403397% |
| NJ242 | Warren County, New Jersey                             | 1.0382472049% |
| NJ243 | Warren Township, New Jersey                           | 0.0736326246% |
| NJ244 | Washington Township, Gloucester<br>County, New Jersey | 0.2470375143% |
| NJ245 | Washington Township, Morris County,<br>New Jersey     | 0.0524274135% |
| NJ246 | Waterford Township, New Jersey                        | 0.0648566849% |
| NJ247 | Wayne Township, New Jersey                            | 0.1724444886% |
| NJ248 | Weehawken Township, New Jersey                        | 0.0282451513% |
| NJ249 | West Caldwell Township, New Jersey                    | 0.0246748189% |
| NJ250 | West Deptford Township, New Jersey                    | 0.1402059895% |
| NJ251 | West Milford Township, New Jersey                     | 0.0644752630% |
| NJ252 | West New York Town, New Jersey                        | 0.6157331463% |
| NJ253 | West Orange Township, New Jersey                      | 0.1051193933% |
| NJ254 | West Windsor Township, New Jersey                     | 0.0458605228% |
| NJ255 | Westfield Town, New Jersey                            | 0.0887745684% |
| NJ256 | Westwood Borough, New Jersey                          | 0.0348328152% |
| NJ257 | Willingboro Township, New Jersey                      | 0.2091808026% |
| NJ258 | Winslow Township, New Jersey                          | 0.1817978600% |
| NJ259 | Woodbridge Township, New Jersey                       | 0.3688029685% |
| NJ260 | Woodland Park Borough, New Jersey                     | 0.0292498655% |

**Allocations are subject to change pursuant to a State-Subdivision Agreement, Allocation Statute, Statutory Trust, or voluntary redistribution.**

|       |                               |               |
|-------|-------------------------------|---------------|
| NJ261 | Woolwich Township, New Jersey | 0.0599291958% |
| NJ262 | Wyckoff Township, New Jersey  | 0.0296665036% |

**Allocations are subject to change pursuant to a State-Subdivision  
Agreement, Allocation Statute, Statutory Trust, or voluntary redistribution.**

|      |                               |                |
|------|-------------------------------|----------------|
| NM1  | Alamogordo City, New Mexico   | 0.9683526415%  |
| NM2  | Albuquerque City, New Mexico  | 26.1703568498% |
| NM3  | Artesia City, New Mexico      | 0.5562791550%  |
| NM4  | Bernalillo County, New Mexico | 15.2005970834% |
| NM5  | Bernalillo Town, New Mexico   | 0.2863480762%  |
| NM6  | Carlsbad City, New Mexico     | 0.8261484924%  |
| NM7  | Catron County, New Mexico     | 0.1129940051%  |
| NM8  | Chaves County, New Mexico     | 1.0935494443%  |
| NM9  | Cibola County, New Mexico     | 0.7723148257%  |
| NM10 | Clovis City, New Mexico       | 0.9103511516%  |
| NM11 | Colfax County, New Mexico     | 0.7448541610%  |
| NM12 | Curry County, New Mexico      | 0.4952954732%  |
| NM13 | De Baca County, New Mexico    | 0.0650725663%  |
| NM14 | Deming City, New Mexico       | 0.2484870948%  |
| NM15 | Dona Ana County, New Mexico   | 4.1009817203%  |
| NM16 | Eddy County, New Mexico       | 1.2155709374%  |
| NM17 | Española City, New Mexico     | 1.0869232440%  |
| NM18 | Farmington City, New Mexico   | 1.4120396740%  |
| NM19 | Gallup City, New Mexico       | 0.7722895935%  |
| NM20 | Grant County, New Mexico      | 1.8057321396%  |
| NM21 | Guadalupe County, New Mexico  | 0.1869187026%  |
| NM22 | Harding County, New Mexico    | 0.0102668257%  |
| NM23 | Hidalgo County, New Mexico    | 0.1965507765%  |
| NM24 | Hobbs City, New Mexico        | 0.5477699843%  |
| NM25 | Las Cruces City, New Mexico   | 2.7789710876%  |
| NM26 | Las Vegas City, New Mexico    | 0.9509305850%  |
| NM27 | Lea County, New Mexico        | 1.3193643533%  |
| NM28 | Lincoln County, New Mexico    | 1.2208675842%  |
| NM29 | Los Alamos County, New Mexico | 0.5915454490%  |
| NM30 | Los Lunas Village, New Mexico | 1.0566950725%  |
| NM31 | Lovington City, New Mexico    | 0.1729179347%  |
| NM32 | Luna County, New Mexico       | 0.5889582326%  |
| NM33 | McKinley County, New Mexico   | 1.0214669791%  |
| NM34 | Mora County, New Mexico       | 0.1903934157%  |
| NM35 | Otero County, New Mexico      | 1.6062640137%  |
| NM36 | Portales City, New Mexico     | 0.2248670805%  |
| NM37 | Quay County, New Mexico       | 0.4733520608%  |
| NM38 | Rio Arriba County, New Mexico | 3.5113726662%  |
| NM39 | Rio Rancho City, New Mexico   | 2.3456255907%  |
| NM40 | Roosevelt County, New Mexico  | 0.3148139409%  |
| NM41 | Roswell City, New Mexico      | 1.4423383265%  |
| NM42 | San Juan County, New Mexico   | 2.4064498445%  |
| NM43 | San Miguel County, New Mexico | 0.7151901194%  |
| NM44 | Sandoval County, New Mexico   | 1.9253935060%  |
| NM45 | Santa Fe City, New Mexico     | 4.5408953413%  |
| NM46 | Santa Fe County, New Mexico   | 3.5143193357%  |

**Allocations are subject to change pursuant to a State-Subdivision Agreement, Allocation Statute, Statutory Trust, or voluntary redistribution.**

|      |                               |                      |
|------|-------------------------------|----------------------|
| NM47 | Sierra County, New Mexico     | 1.0308488455%        |
| NM48 | Socorro County, New Mexico    | 0.7363065077%        |
| NM49 | Sunland Park City, New Mexico | 0.2012417097%        |
| NM50 | Taos County, New Mexico       | 1.7429125688%        |
| NM51 | Torrance County, New Mexico   | 0.7071523256%        |
| NM52 | Union County, New Mexico      | 0.1108929666%        |
| NM53 | Valencia County, New Mexico   | <u>2.7716079380%</u> |

**Allocations are subject to change pursuant to a State-Subdivision Agreement, Allocation Statute, Statutory Trust, or voluntary redistribution.**

|      |                              |
|------|------------------------------|
| NY1  | Albany City, New York        |
| NY2  | Albany County, New York      |
| NY3  | Allegany County, New York    |
| NY4  | Broome County, New York      |
| NY5  | Buffalo City, New York       |
| NY6  | Cattaraugus County, New York |
| NY7  | Cayuga County, New York      |
| NY8  | Chautauqua County, New York  |
| NY9  | Chemung County, New York     |
| NY10 | Chenango County, New York    |
| NY11 | Clinton County, New York     |
| NY12 | Columbia County, New York    |
| NY13 | Cortland County, New York    |
| NY14 | Delaware County, New York    |
| NY15 | Dutchess County, New York    |
| NY16 | Erie County, New York        |
| NY17 | Essex County, New York       |
| NY18 | Franklin County, New York    |
| NY19 | Fulton County, New York      |
| NY20 | Genesee County, New York     |
| NY21 | Greene County, New York      |
| NY22 | Hamilton County, New York    |
| NY23 | Herkimer County, New York    |
| NY24 | Jefferson County, New York   |
| NY25 | Lewis County, New York       |
| NY26 | Livingston County, New York  |
| NY27 | Madison County, New York     |
| NY28 | Monroe County, New York      |
| NY29 | Montgomery County, New York  |
| NY30 | Nassau County, New York      |
| NY31 | New York City, New York      |
| NY32 | Niagara County, New York     |
| NY33 | Oneida County, New York      |
| NY34 | Onondaga County, New York    |
| NY35 | Ontario County, New York     |
| NY36 | Orange County, New York      |
| NY37 | Orleans County, New York     |
| NY38 | Oswego County, New York      |
| NY39 | Otsego County, New York      |
| NY40 | Putnam County, New York      |
| NY41 | Rensselaer County, New York  |
| NY42 | Rochester City, New York     |
| NY43 | Rockland County, New York    |
| NY44 | Saratoga County, New York    |
| NY45 | Schenectady County, New York |

Allocations in New York will be made in accordance with the New York Agreement.



**Allocations are subject to change pursuant to a State-Subdivision Agreement, Allocation Statute, Statutory Trust, or voluntary redistribution.**

|      |                              |
|------|------------------------------|
| NY46 | Schoharie County, New York   |
| NY47 | Schuyler County, New York    |
| NY48 | Seneca County, New York      |
| NY49 | St Lawrence County, New York |
| NY50 | Steuben County, New York     |
| NY51 | Suffolk County, New York     |
| NY52 | Sullivan County, New York    |
| NY53 | Syracuse City, New York      |
| NY54 | Tioga County, New York       |
| NY55 | Tompkins County, New York    |
| NY56 | Ulster County, New York      |
| NY57 | Warren County, New York      |
| NY58 | Washington County, New York  |
| NY59 | Wayne County, New York       |
| NY60 | Westchester County, New York |
| NY61 | Wyoming County, New York     |
| NY62 | Yates County, New York       |
| NY63 | Yonkers City, New York       |

Allocations in New York will be made in accordance with the New York Agreement.

**Allocations are subject to change pursuant to a State-Subdivision  
Agreement, Allocation Statute, Statutory Trust, or voluntary redistribution.**

|      |                                   |               |
|------|-----------------------------------|---------------|
| NC1  | Alamance County, North Carolina   | 1.3780289676% |
| NC2  | Alexander County, North Carolina  | 0.5100078796% |
| NC3  | Alleghany County, North Carolina  | 0.1490905989% |
| NC4  | Anson County, North Carolina      | 0.1821929604% |
| NC5  | Ashe County, North Carolina       | 0.3386391883% |
| NC6  | Asheville City, North Carolina    | 0.2358147243% |
| NC7  | Avery County, North Carolina      | 0.2659967669% |
| NC8  | Beaufort County, North Carolina   | 0.4778884349% |
| NC9  | Bertie County, North Carolina     | 0.1394685751% |
| NC10 | Bladen County, North Carolina     | 0.4292178095% |
| NC11 | Brunswick County, North Carolina  | 2.1132385076% |
| NC12 | Buncombe County, North Carolina   | 2.5115878573% |
| NC13 | Burke County, North Carolina      | 2.0901968270% |
| NC14 | Cabarrus County, North Carolina   | 1.6695734466% |
| NC15 | Caldwell County, North Carolina   | 1.2763011462% |
| NC16 | Camden County, North Carolina     | 0.0730364004% |
| NC17 | Canton Town, North Carolina       | 0.0114538232% |
| NC18 | Carteret County, North Carolina   | 1.1284655939% |
| NC19 | Cary Town, North Carolina         | 0.1441516454% |
| NC20 | Caswell County, North Carolina    | 0.1729202375% |
| NC21 | Catawba County, North Carolina    | 2.0726952227% |
| NC22 | Charlotte City, North Carolina    | 1.2474838144% |
| NC23 | Chatham County, North Carolina    | 0.4498143831% |
| NC24 | Cherokee County, North Carolina   | 0.7827591529% |
| NC25 | Chowan County, North Carolina     | 0.1137055961% |
| NC26 | Clay County, North Carolina       | 0.2244299489% |
| NC27 | Cleveland County, North Carolina  | 1.1199280277% |
| NC28 | Columbus County, North Carolina   | 1.2209369390% |
| NC29 | Concord City, North Carolina      | 0.2274558703% |
| NC30 | Craven County, North Carolina     | 1.3368601902% |
| NC31 | Cumberland County, North Carolina | 2.6372996596% |
| NC32 | Currituck County, North Carolina  | 0.1867785513% |
| NC33 | Dare County, North Carolina       | 0.5331267313% |
| NC34 | Davidson County, North Carolina   | 1.9402695304% |
| NC35 | Davie County, North Carolina      | 0.5131475269% |
| NC36 | Duplin County, North Carolina     | 0.3827851474% |
| NC37 | Durham City, North Carolina       | 0.3804050267% |
| NC38 | Durham County, North Carolina     | 1.7979943624% |
| NC39 | Edgecombe County, North Carolina  | 0.4171019390% |
| NC40 | Fayetteville City, North Carolina | 0.3097690552% |
| NC41 | Forsyth County, North Carolina    | 3.0684508095% |
| NC42 | Franklin County, North Carolina   | 0.5005036433% |
| NC43 | Gaston County, North Carolina     | 3.0981738869% |
| NC44 | Gastonia City, North Carolina     | 0.2577638238% |
| NC45 | Gates County, North Carolina      | 0.0795675166% |
| NC46 | Graham County, North Carolina     | 0.1834845617% |

**Allocations are subject to change pursuant to a State-Subdivision  
Agreement, Allocation Statute, Statutory Trust, or voluntary redistribution.**

|      |                                    |               |
|------|------------------------------------|---------------|
| NC47 | Granville County, North Carolina   | 0.5901034093% |
| NC48 | Greene County, North Carolina      | 0.1232748186% |
| NC49 | Greensboro City, North Carolina    | 0.5273916964% |
| NC50 | Greenville City, North Carolina    | 0.1626564747% |
| NC51 | Guilford County, North Carolina    | 3.3750152311% |
| NC52 | Halifax County, North Carolina     | 0.4531611740% |
| NC53 | Harnett County, North Carolina     | 0.9889807722% |
| NC54 | Haywood County, North Carolina     | 0.8033151101% |
| NC55 | Henderson City, North Carolina     | 0.0322534788% |
| NC56 | Henderson County, North Carolina   | 1.3815950870% |
| NC57 | Hertford County, North Carolina    | 0.2068430501% |
| NC58 | Hickory City, North Carolina       | 0.0948758357% |
| NC59 | High Point City, North Carolina    | 0.2064287629% |
| NC60 | Hoke County, North Carolina        | 0.3324858046% |
| NC61 | Hyde County, North Carolina        | 0.0272373541% |
| NC62 | Iredell County, North Carolina     | 2.1159313745% |
| NC63 | Jackson County, North Carolina     | 0.5077577313% |
| NC64 | Jacksonville City, North Carolina  | 0.0950098698% |
| NC65 | Johnston County, North Carolina    | 1.2508874682% |
| NC66 | Jones County, North Carolina       | 0.0879669870% |
| NC67 | Lee County, North Carolina         | 0.6531156836% |
| NC68 | Lenoir County, North Carolina      | 0.6042825926% |
| NC69 | Lincoln County, North Carolina     | 0.9268336271% |
| NC70 | Macon County, North Carolina       | 0.2377764961% |
| NC71 | Madison County, North Carolina     | 0.2328822206% |
| NC72 | Martin County, North Carolina      | 0.5875445765% |
| NC73 | McDowell County, North Carolina    | 0.4667676661% |
| NC74 | Mecklenburg County, North Carolina | 5.0383012599% |
| NC75 | Mitchell County, North Carolina    | 0.3093141516% |
| NC76 | Montgomery County, North Carolina  | 0.2260505430% |
| NC77 | Moore County, North Carolina       | 0.9717391128% |
| NC78 | Nash County, North Carolina        | 0.8456536396% |
| NC79 | New Hanover County, North Carolina | 2.8972648920% |
| NC80 | Northampton County, North Carolina | 0.1209962389% |
| NC81 | Onslow County, North Carolina      | 1.6440013647% |
| NC82 | Orange County, North Carolina      | 1.0558394190% |
| NC83 | Pamlico County, North Carolina     | 0.1199361510% |
| NC84 | Pasquotank County, North Carolina  | 0.3748162108% |
| NC85 | Pender County, North Carolina      | 0.5857493319% |
| NC86 | Perquimans County, North Carolina  | 0.1118331803% |
| NC87 | Person County, North Carolina      | 0.4030242967% |
| NC88 | Pitt County, North Carolina        | 1.3690080664% |
| NC89 | Polk County, North Carolina        | 0.2661429860% |
| NC90 | Raleigh City, North Carolina       | 0.5667246127% |
| NC91 | Randolph County, North Carolina    | 1.5254339862% |
| NC92 | Richmond County, North Carolina    | 0.7491328400% |

**Allocations are subject to change pursuant to a State-Subdivision  
Agreement, Allocation Statute, Statutory Trust, or voluntary redistribution.**

|       |                                     |               |
|-------|-------------------------------------|---------------|
| NC93  | Robeson County, North Carolina      | 1.3597353436% |
| NC94  | Rockingham County, North Carolina   | 1.3653688375% |
| NC95  | Rowan County, North Carolina        | 2.3352192879% |
| NC96  | Rutherford County, North Carolina   | 0.9289416180% |
| NC97  | Sampson County, North Carolina      | 0.6195137405% |
| NC98  | Scotland County, North Carolina     | 0.4491482742% |
| NC99  | Stanly County, North Carolina       | 0.7249742086% |
| NC100 | Stokes County, North Carolina       | 0.6239531124% |
| NC101 | Surry County, North Carolina        | 1.4108267061% |
| NC102 | Swain County, North Carolina        | 0.2811629286% |
| NC103 | Transylvania County, North Carolina | 0.4975955095% |
| NC104 | Tyrrell County, North Carolina      | 0.0414409072% |
| NC105 | Union County, North Carolina        | 1.4667026799% |
| NC106 | Vance County, North Carolina        | 0.5362582553% |
| NC107 | Wake County, North Carolina         | 4.9024556672% |
| NC108 | Warren County, North Carolina       | 0.1063905835% |
| NC109 | Washington County, North Carolina   | 0.0747707205% |
| NC110 | Watauga County, North Carolina      | 0.4696757999% |
| NC111 | Wayne County, North Carolina        | 0.9706993331% |
| NC112 | Wilkes County, North Carolina       | 1.9971771606% |
| NC113 | Wilmington City, North Carolina     | 0.1194974940% |
| NC114 | Wilson County, North Carolina       | 0.6464708415% |
| NC115 | Winston-Salem City, North Carolina  | 0.4944599238% |
| NC116 | Yadkin County, North Carolina       | 0.5621471451% |
| NC117 | Yancey County, North Carolina       | 0.3821149769% |

**Allocations are subject to change pursuant to a State-Subdivision  
Agreement, Allocation Statute, Statutory Trust, or voluntary redistribution.**

|      |                                    |                |
|------|------------------------------------|----------------|
| ND1  | Adams County, North Dakota         | 0.3266859369%  |
| ND2  | Barnes County, North Dakota        | 1.1596409120%  |
| ND3  | Benson County, North Dakota        | 0.8243618844%  |
| ND4  | Billings County, North Dakota      | 0.0531198558%  |
| ND5  | Bismarck City, North Dakota        | 7.8720018475%  |
| ND6  | Bottineau County, North Dakota     | 0.6564106964%  |
| ND7  | Bowman County, North Dakota        | 0.3537618912%  |
| ND8  | Burke County, North Dakota         | 0.1340272238%  |
| ND9  | Burleigh County, North Dakota      | 5.9258321732%  |
| ND10 | Cass County, North Dakota          | 9.2593207065%  |
| ND11 | Cavalier County, North Dakota      | 0.4775832577%  |
| ND12 | Devils Lake City, North Dakota     | 0.3622623619%  |
| ND13 | Dickey County, North Dakota        | 0.6064663883%  |
| ND14 | Dickinson City, North Dakota       | 1.0573324109%  |
| ND15 | Divide County, North Dakota        | 0.1925705034%  |
| ND16 | Dunn County, North Dakota          | 0.5017615248%  |
| ND17 | Eddy County, North Dakota          | 0.2227970127%  |
| ND18 | Emmons County, North Dakota        | 0.7218887252%  |
| ND19 | Fargo City, North Dakota           | 12.8639966005% |
| ND20 | Foster County, North Dakota        | 0.3938546507%  |
| ND21 | Golden Valley County, North Dakota | 0.2278631874%  |
| ND22 | Grand Forks City, North Dakota     | 7.1999971538%  |
| ND23 | Grand Forks County, North Dakota   | 5.4639296523%  |
| ND24 | Grant County, North Dakota         | 0.2093626818%  |
| ND25 | Griggs County, North Dakota        | 0.2073426807%  |
| ND26 | Hettinger County, North Dakota     | 0.2096684753%  |
| ND27 | Jamestown City, North Dakota       | 0.7024664288%  |
| ND28 | Kidder County, North Dakota        | 0.3074782839%  |
| ND29 | La Moure County, North Dakota      | 0.3036088203%  |
| ND30 | Lisbon City, North Dakota          | 0.1372424658%  |
| ND31 | Logan County, North Dakota         | 0.1641331799%  |
| ND32 | Mandan City, North Dakota          | 1.1262932510%  |
| ND33 | McHenry County, North Dakota       | 0.3973374621%  |
| ND34 | McIntosh County, North Dakota      | 0.2870077627%  |
| ND35 | McKenzie County, North Dakota      | 1.2312553926%  |
| ND36 | McLean County, North Dakota        | 1.1384661837%  |
| ND37 | Mercer County, North Dakota        | 1.1241071216%  |
| ND38 | Minot City, North Dakota           | 2.8909627339%  |
| ND39 | Morton County, North Dakota        | 2.6703636118%  |
| ND40 | Mountrail County, North Dakota     | 1.1142893867%  |
| ND41 | Nelson County, North Dakota        | 0.4740975060%  |
| ND42 | Oliver County, North Dakota        | 0.2228234756%  |
| ND43 | Pembina County, North Dakota       | 1.2530005434%  |
| ND44 | Pierce County, North Dakota        | 0.7284574044%  |
| ND45 | Ramsey County, North Dakota        | 1.2734343106%  |
| ND46 | Ransom County, North Dakota        | 0.6183673413%  |

**Allocations are subject to change pursuant to a State-Subdivision  
Agreement, Allocation Statute, Statutory Trust, or voluntary redistribution.**

|      |                               |               |
|------|-------------------------------|---------------|
| ND47 | Renville County, North Dakota | 0.2860845016% |
| ND48 | Richland County, North Dakota | 2.4309493698% |
| ND49 | Rolette County, North Dakota  | 1.8198034592% |
| ND50 | Sargent County, North Dakota  | 0.5773674924% |
| ND51 | Sheridan County, North Dakota | 0.0895886685% |
| ND52 | Sioux County, North Dakota    | 0.6666209643% |
| ND53 | Slope County, North Dakota    | 0.0470907257% |
| ND54 | Stark County, North Dakota    | 3.3526741338% |
| ND55 | Steele County, North Dakota   | 0.2434939387% |
| ND56 | Stutsman County, North Dakota | 1.9758860377% |
| ND57 | Towner County, North Dakota   | 0.1807489391% |
| ND58 | Traill County, North Dakota   | 1.0587643476% |
| ND59 | Walsh County, North Dakota    | 2.0521094729% |
| ND60 | Ward County, North Dakota     | 3.4849842097% |
| ND61 | Wells County, North Dakota    | 0.4346604383% |
| ND62 | West Fargo City, North Dakota | 1.8417059171% |
| ND63 | Williams County, North Dakota | 2.3067369406% |
| ND64 | Williston City, North Dakota  | 1.5016973817% |

**Allocations are subject to change pursuant to a State-Subdivision  
Agreement, Allocation Statute, Statutory Trust, or voluntary redistribution.**

|      |  |               |
|------|--|---------------|
| OH1  | Aberdeen Village, Ohio                     | 0.0087437716% |
| OH2  | Ada Village, Ohio                          | 0.0077636351% |
| OH3  | Adams County, Ohio                         | 0.3473544585% |
| OH4  | Adams Township, Champaign County,<br>Ohio  | 0.0001374611% |
| OH5  | Adams Township, Clinton County, Ohio       | 0.0003122525% |
| OH6  | Adams Township, Darke County, Ohio         | 0.0016731027% |
| OH7  | Adams Township, Monroe County, Ohio        | 0.0000311703% |
| OH8  | Adams Township, Muskingum County,<br>Ohio  | 0.0001003092% |
| OH9  | Adams Township, Seneca County, Ohio        | 0.0003810303% |
| OH10 | Adams Township, Washington County,<br>Ohio | 0.0001169753% |
| OH11 | Adamsville Village, Ohio                   | 0.0000910884% |
| OH12 | Addyston Village, Ohio                     | 0.0025217854% |
| OH13 | Adelphi Village, Ohio                      | 0.0020068066% |
| OH14 | Adena Village, Ohio                        | 0.0003568983% |
| OH15 | Aid Township, Ohio                         | 0.0003303244% |
| OH16 | Akron City, Ohio                           | 0.8812077621% |
| OH17 | Albany Village, Ohio                       | 0.0019488925% |
| OH18 | Alexander Township, Ohio                   | 0.0001250626% |
| OH19 | Alexandria Village, Ohio                   | 0.0005560173% |
| OH20 | Alger Village, Ohio                        | 0.0005166462% |
| OH21 | Allen County, Ohio                         | 0.4092999560% |
| OH22 | Allen Township, Darke County, Ohio         | 0.0006643202% |
| OH23 | Allen Township, Hancock County, Ohio       | 0.0005903230% |
| OH24 | Allen Township, Ottawa County, Ohio        | 0.0005976710% |
| OH25 | Allen Township, Union County, Ohio         | 0.0028518922% |
| OH26 | Alliance City, Ohio                        | 0.0889490116% |
| OH27 | Amanda Township, Fairfield County,<br>Ohio | 0.0018577114% |
| OH28 | Amanda Township, Hancock County,<br>Ohio   | 0.0001616361% |
| OH29 | Amanda Village, Ohio                       | 0.0005782400% |
| OH30 | Amberley Village, Ohio                     | 0.0192140009% |
| OH31 | Amboy Township, Ohio                       | 0.0017244001% |
| OH32 | Amelia Village, Ohio                       | 0.0138770427% |
| OH33 | American Township, Ohio                    | 0.0193901533% |
| OH34 | Ames Township, Ohio                        | 0.0004272973% |
| OH35 | Amesville Village, Ohio                    | 0.0000937970% |
| OH36 | Amherst City, Ohio                         | 0.0344767089% |
| OH37 | Amherst Township, Ohio                     | 0.0134400730% |
| OH38 | Amsterdam Village, Ohio                    | 0.0003984552% |
| OH39 | Anderson Township, Ohio                    | 0.0760877775% |
| OH40 | Andover Township, Ohio                     | 0.0010566751% |
| OH41 | Andover Village, Ohio                      | 0.0040505880% |

**Allocations are subject to change pursuant to a State-Subdivision  
Agreement, Allocation Statute, Statutory Trust, or voluntary redistribution.**

|      |                                       |               |
|------|---------------------------------------|---------------|
| OH42 | Anna Village, Ohio                    | 0.0028751504% |
| OH43 | Ansonia Village, Ohio                 | 0.0014885693% |
| OH44 | Antioch Village, Ohio                 | 0.0000311703% |
| OH45 | Antwerp Village, Ohio                 | 0.0009282725% |
| OH46 | Apple Creek Village, Ohio             | 0.0004832518% |
| OH47 | Aquilla Village, Ohio                 | 0.0000095709% |
| OH48 | Arcadia Village, Ohio                 | 0.0000210830% |
| OH49 | Arcanum Village, Ohio                 | 0.0034200188% |
| OH50 | Archbold Village, Ohio                | 0.0168893369% |
| OH51 | Arlington Heights Village, Ohio       | 0.0024048815% |
| OH52 | Arlington Village, Ohio               | 0.0017280808% |
| OH53 | Ashland City, Ohio                    | 0.0677959091% |
| OH54 | Ashland County, Ohio                  | 0.2064379332% |
| OH55 | Ashley Village, Ohio                  | 0.0012125812% |
| OH56 | Ashtabula City, Ohio                  | 0.0931048204% |
| OH57 | Ashtabula County, Ohio                | 0.7429130666% |
| OH58 | Ashtabula Township, Ohio              | 0.0174821031% |
| OH59 | Ashville Village, Ohio                | 0.0024582550% |
| OH60 | Athalia Village, Ohio                 | 0.0000173855% |
| OH61 | Athens City, Ohio                     | 0.0700871751% |
| OH62 | Athens County, Ohio                   | 0.4584170235% |
| OH63 | Athens Township, Athens County, Ohio  | 0.0025846274% |
|      | Athens Township, Harrison County,     |               |
| OH64 | Ohio                                  | 0.0003148983% |
| OH65 | Attica Village, Ohio                  | 0.0007921419% |
| OH66 | Atwater Township, Ohio                | 0.0004753019% |
| OH67 | Auburn Township, Crawford County,     | 0.0007613308% |
|      | Ohio                                  |               |
|      | Auburn Township, Geauga County,       |               |
| OH68 | Ohio                                  | 0.0067953249% |
| OH69 | Auburn Township, Tuscarawas County,   | 0.0000098536% |
|      | Ohio                                  |               |
| OH70 | Auglaize County, Ohio                 | 0.1648586210% |
| OH71 | Auglaize Township, Allen County, Ohio | 0.0010226874% |
| OH72 | Auglaize Township, Paulding County,   | 0.0000730923% |
|      | Ohio                                  |               |
| OH73 | Augusta Township, Ohio                | 0.0004684152% |
| OH74 | Aurelius Township, Ohio               | 0.0000083554% |
| OH75 | Aurora City, Ohio                     | 0.0294524674% |
| OH76 | Austinburg Township, Ohio             | 0.0004813742% |
| OH77 | Austintown Township, Ohio             | 0.0890063352% |
| OH78 | Avon City, Ohio                       | 0.0729757005% |
| OH79 | Avon Lake City, Ohio                  | 0.0663140992% |
| OH80 | Bailey Lakes Village, Ohio            | 0.0000813388% |
| OH81 | Bainbridge Township, Ohio             | 0.0406379571% |
| OH82 | Bainbridge Village, Ohio              | 0.0022724133% |
| OH83 | Bairdstown Village, Ohio              | 0.0000612234% |



**Allocations are subject to change pursuant to a State-Subdivision  
Agreement, Allocation Statute, Statutory Trust, or voluntary redistribution.**

|       |   |               |
|-------|---|---------------|
| OH84  | Ballville Township, Ohio                  | 0.0021521086% |
| OH85  | Baltic Village, Ohio                      | 0.0009410120% |
| OH86  | Baltimore Village, Ohio                   | 0.0031532207% |
| OH87  | Barberton City, Ohio                      | 0.1164193916% |
| OH88  | Barlow Township, Ohio                     | 0.0003258598% |
| OH89  | Barnesville Village, Ohio                 | 0.0106861443% |
| OH90  | Barnhill Village, Ohio                    | 0.0006601909% |
| OH91  | Bartlow Township, Ohio                    | 0.0001082864% |
| OH92  | Batavia Township, Ohio                    | 0.0000517157% |
| OH93  | Batavia Village, Ohio                     | 0.0047750818% |
| OH94  | Batesville Village, Ohio                  | 0.0000517432% |
| OH95  | Bath Township, Allen County, Ohio         | 0.0088564730% |
| OH96  | Bath Township, Greene County, Ohio        | 0.0001754181% |
| OH97  | Bath Township, Summit County, Ohio        | 0.0489522386% |
| OH98  | Baughman Township, Ohio                   | 0.0001353105% |
| OH99  | Bay Township, Ohio                        | 0.0000549583% |
| OH100 | Bay View Village, Ohio                    | 0.0012986334% |
| OH101 | Bay Village City, Ohio                    | 0.0295102794% |
| OH102 | Bazetta Township, Ohio                    | 0.0331455317% |
| OH103 | Beach City Village, Ohio                  | 0.0006531299% |
| OH104 | Beachwood City, Ohio                      | 0.0573216138% |
| OH105 | Beallsville Village, Ohio                 | 0.0001580913% |
| OH106 | Bearfield Township, Ohio                  | 0.0005486478% |
| OH107 | Beaver Township, Mahoning County,<br>Ohio | 0.0148139167% |
| OH108 | Beaver Township, Pike County, Ohio        | 0.0003380168% |
| OH109 | Beaver Village, Ohio                      | 0.0001859093% |
| OH110 | Beavercreek City, Ohio                    | 0.0843658046% |
| OH111 | Beavercreek Township, Ohio                | 0.1348759090% |
| OH112 | Beaverdam Village, Ohio                   | 0.0000749971% |
| OH113 | Bedford City, Ohio                        | 0.0429793572% |
| OH114 | Bedford Heights City, Ohio                | 0.0386687782% |
| OH115 | Bedford Township, Ohio                    | 0.0000306151% |
| OH116 | Bellaire Village, Ohio                    | 0.0010264323% |
| OH117 | Bellbrook City, Ohio                      | 0.0237949542% |
| OH118 | Belle Center Village, Ohio                | 0.0005231767% |
| OH119 | Belle Valley Village, Ohio                | 0.0001073626% |
| OH120 | Bellefontaine City, Ohio                  | 0.0729400123% |
| OH121 | Bellevue City, Ohio                       | 0.0299834456% |
| OH122 | Bellville Village, Ohio                   | 0.0011239941% |
| OH123 | Belmont County, Ohio                      | 0.4904799617% |
| OH124 | Belmont Village, Ohio                     | 0.0011248573% |
| OH125 | Belmore Village, Ohio                     | 0.0002483511% |
| OH126 | Beloit Village, Ohio                      | 0.0037587550% |
| OH127 | Belpre City, Ohio                         | 0.0099429019% |
| OH128 | Belpre Township, Ohio                     | 0.0009358025% |

**Allocations are subject to change pursuant to a State-Subdivision  
Agreement, Allocation Statute, Statutory Trust, or voluntary redistribution.**

|       |   |               |
|-------|---|---------------|
| OH129 | Bennington Township, Licking County,<br>Ohio                                      | 0.0005560173% |
| OH130 | Bennington Township, Morrow County,<br>Ohio                                       | 0.0001476031% |
| OH131 | Bentleyville Village, Ohio  | 0.0019992236% |
| OH132 | Benton Ridge Village, Ohio  | 0.0000914068% |
| OH133 | Benton Township, Hocking County,<br>Ohio  | 0.0001089904% |
| OH134 | Benton Township, Ottawa County, Ohio<br>Benton Township, Paulding County,<br>Ohio | 0.0007968947% |
| OH135 | Benton Township, Pike County, Ohio  | 0.0002485139% |
| OH136 | Berea City, Ohio  | 0.0003718185% |
| OH137 | Bergholz Village, Ohio  | 0.0293403849% |
| OH138 | Berkey Village, Ohio  | 0.0002390731% |
| OH139 | Berkshire Township, Ohio  | 0.0003639406% |
| OH140 | Berlin Heights Village, Ohio  | 0.0000742397% |
| OH141 | Berlin Township, Delaware County,<br>Ohio   | 0.0009142379% |
| OH142 | Berlin Township, Erie County, Ohio  | 0.0000164977% |
| OH143 | Berlin Township, Holmes County, Ohio  | 0.0001350579% |
| OH144 | Berlin Township, Mahoning County,<br>Ohio   | 0.0000814306% |
| OH145 | Bern Township, Ohio   | 0.0014985886% |
| OH146 | Berne Township, Ohio  | 0.0001354845% |
| OH147 | Bethel Township, Clark County, Ohio   | 0.0001629571% |
| OH148 | Bethel Village, Ohio  | 0.0138134025% |
| OH149 | Bethlehem Township, Coshocton<br>County, Ohio                                     | 0.0000498724% |
| OH150 | Bethlehem Township, Stark County,<br>Ohio   | 0.0057576798% |
| OH151 | Bettsville Village, Ohio  | 0.0006889751% |
| OH152 | Beverly Village, Ohio   | 0.0000765378% |
| OH153 | Bexley City, Ohio   |               |
| OH154 | Big Island Township, Ohio   | 0.0015140738% |
| OH155 | Black Creek Township, Ohio  | 0.0009525757% |
| OH156 | Blakeslee Village, Ohio   | 0.0019551589% |
| OH157 | Blanchard Township, Hancock County,<br>Ohio                                       | 0.0458668476% |
| OH158 | Blanchard Township, Putnam County,<br>Ohio  | 0.0005578783% |
| OH159 | Blanchester Village, Ohio   | 0.0001534027% |
| OH160 | Blendon Township, Ohio  | 0.0000628635% |
| OH161 | Bloom Township, Fairfield County,<br>Ohio   | 0.0001475808% |
| OH162 | Blanchard Township, Putnam County,<br>Ohio  | 0.0006457128% |
| OH163 | Blanchester Village, Ohio   | 0.0114641267% |
| OH164 | Blendon Township, Ohio  | 0.0282639366% |
|       | Bloom Township, Fairfield County,<br>Ohio   | 0.0118551321% |

**Allocations are subject to change pursuant to a State-Subdivision  
Agreement, Allocation Statute, Statutory Trust, or voluntary redistribution.**

|       |   |               |
|-------|---|---------------|
| OH165 | Bloom Township, Morgan County, Ohio   | 0.0001713719% |
| OH166 | Bloom Township, Scioto County, Ohio   | 0.0000852977% |
| OH167 | Bloom Township, Seneca County, Ohio   | 0.0009926842% |
| OH168 | Bloomdale Village, Ohio   | 0.0005693772% |
| OH169 | Bloomfield Township, Jackson County,<br>Ohio  | 0.0013260530% |
| OH170 | Bloomfield Township, Logan County,<br>Ohio  | 0.0000099754% |
| OH171 | Bloomington Village, Ohio   | 0.0002078369% |
| OH172 | Bloomington Village, Ohio   | 0.0002231349% |
| OH173 | Bloomington Township, Ohio  | 0.0001784118% |
| OH174 | Bloomville Village, Ohio  | 0.0004411930% |
| OH175 | Blue Ash City, Ohio   | 0.0851895858% |
| OH176 | Blue Creek Township, Ohio   | 0.0000767469% |
| OH177 | Blue Rock Township, Ohio  | 0.0001103402% |
| OH178 | Bluffton Village, Ohio  | 0.0052836661% |
| OH179 | Boardman Township, Ohio   | 0.1408673271% |
| OH180 | Bokescreek Township, Ohio   | 0.0013367015% |
| OH181 | Bolivar Village, Ohio   | 0.0004434118% |
| OH182 | Boston Heights Village, Ohio  | 0.0077201699% |
| OH183 | Boston Township, Ohio   | 0.0003662503% |
| OH184 | Botkins Village, Ohio   | 0.0019522626% |
| OH185 | Bowerston Village, Ohio   | 0.0000572542% |
| OH186 | Bowersville Village, Ohio   | 0.0000916319% |
| OH187 | Bowling Green City, Ohio  | 0.0752741164% |
| OH188 | Bowling Green Township, Ohio  | 0.0000370678% |
| OH189 | Braceville Township, Ohio   | 0.0037680877% |
| OH190 | Bradford Village, Ohio  | 0.0028661348% |
| OH191 | Bradner Village, Ohio   | 0.0009183503% |
| OH192 | Brady Lake Village, Ohio  | 0.0002559318% |
| OH193 | Brady Township, Ohio  | 0.0005029083% |
| OH194 | Bratenahl Village, Ohio   | 0.0051323943% |
| OH195 | Bratton Township, Ohio  | 0.0000790580% |
| OH196 | Brecksville City, Ohio  | 0.0241013127% |
| OH197 | Bremen Village, Ohio  | 0.0006844200% |
| OH198 | Brewster Village, Ohio  | 0.0058880648% |
| OH199 | Brice Village, Ohio   | 0.0005574892% |
| OH200 | Bridgeport Village, Ohio  | 0.0050477971% |
| OH201 | Bridgewater Township, Ohio  | 0.0004164709% |
| OH202 | Brighton Township, Ohio   | 0.0000194784% |
| OH203 | Brimfield Township, Ohio  | 0.0111960000% |
| OH204 | Bristol Township, Morgan County, Ohio<br>Bristol Township, Trumbull County,<br>Ohio | 0.0001285289% |
| OH205 | Broadview Heights City, Ohio  | 0.0252513027% |
| OH206 | Bronson Township, Ohio  | 0.0009334281% |
| OH207 | Brook Park City, Ohio   | 0.0389572037% |

**Allocations are subject to change pursuant to a State-Subdivision  
Agreement, Allocation Statute, Statutory Trust, or voluntary redistribution.**

|       |   |               |
|-------|---|---------------|
| OH209 | Brookfield Township, Noble County,<br>Ohio      | 0.0000517432% |
| OH210 | Brookfield Township, Trumbull County,<br>Ohio   | 0.0346459468% |
| OH211 | Brooklyn City, Ohio                             | 0.0212407634% |
| OH212 | Brooklyn Heights Village, Ohio                  | 0.0100909430% |
| OH213 | Brookside Village, Ohio                         | 0.0001124857% |
| OH214 | Brookville City, Ohio                           | 0.0216648650% |
| OH215 | Broughton Village, Ohio                         | 0.0000073092% |
| OH216 | Brown County, Ohio                              | 0.4653422837% |
| OH217 | Brown Township, Carroll County, Ohio            | 0.0009477238% |
| OH218 | Brown Township, Darke County, Ohio              | 0.0007873425% |
| OH219 | Brown Township, Delaware County,<br>Ohio        | 0.0000082489% |
| OH220 | Brown Township, Franklin County,<br>Ohio        | 0.0003894787% |
| OH221 | Brown Township, Knox County, Ohio               | 0.0039027192% |
| OH222 | Brown Township, Miami County, Ohio              | 0.0006132702% |
| OH223 | Brown Township, Paulding County,<br>Ohio        | 0.0001315662% |
| OH224 | Brown Township, Vinton County, Ohio             | 0.0000390135% |
| OH225 | Brunswick City, Ohio                            | 0.1197413086% |
| OH226 | Brunswick Hills Township, Ohio                  | 0.0200631640% |
| OH227 | Brush Creek Township, Jefferson<br>County, Ohio | 0.0001275057% |
| OH228 | Brush Creek Township, Scioto County,<br>Ohio    | 0.0011088700% |
| OH229 | Brushcreek Township, Ohio                       | 0.0059850824% |
| OH230 | Bryan City, Ohio                                | 0.0285400457% |
| OH231 | Buchtel Village, Ohio                           | 0.0001849243% |
| OH232 | Buckeye Lake Village, Ohio                      | 0.0040562680% |
| OH233 | Buckland Village, Ohio                          | 0.0001068314% |
| OH234 | Bucks Township, Ohio                            | 0.0002857543% |
| OH235 | Bucyrus City, Ohio                              | 0.0467130847% |
| OH236 | Bucyrus Township, Ohio                          | 0.0002175231% |
| OH237 | Buffalo Township, Ohio                          | 0.0000689910% |
| OH238 | Burbank Village, Ohio                           | 0.0001559017% |
| OH239 | Burgoon Village, Ohio                           | 0.0001532454% |
| OH240 | Burkettsville Village, Ohio                     | 0.0000203512% |
| OH241 | Burlington Township, Ohio                       | 0.0012973736% |
| OH242 | Burton Township, Ohio                           | 0.0022682986% |
| OH243 | Burton Village, Ohio                            | 0.0036177927% |
| OH244 | Butler County, Ohio                             | 2.6887406714% |
| OH245 | Butler Township, Columbiana County,<br>Ohio     | 0.0017704304% |
| OH246 | Butler Township, Darke County, Ohio             | 0.0006643202% |
| OH247 | Butler Township, Mercer County, Ohio            | 0.0021025197% |

**Allocations are subject to change pursuant to a State-Subdivision  
Agreement, Allocation Statute, Statutory Trust, or voluntary redistribution.**

|       |   |               |
|-------|---|---------------|
| OH248 | Butler Township, Montgomery County,<br>Ohio | 0.0308007959% |
| OH249 | Butler Township, Richland County,<br>Ohio   | 0.0003925059% |
| OH250 | Butler Village, Ohio                        | 0.0004817118% |
| OH251 | Butlerville Village, Ohio                   | 0.0001866800% |
| OH252 | Byesville Village, Ohio                     | 0.0018493145% |
| OH253 | Byrd Township, Ohio                         | 0.0018293707% |
| OH254 | Cadiz Township, Ohio                        | 0.0013359320% |
| OH255 | Cadiz Village, Ohio                         | 0.0042081859% |
| OH256 | Caesarscreek Township, Ohio                 | 0.0004643421% |
| OH257 | Cairo Village, Ohio                         | 0.0000409075% |
| OH258 | Caldwell Village, Ohio                      | 0.0017937650% |
| OH259 | Caledonia Village, Ohio                     | 0.0007098142% |
| OH260 | Cambridge City, Ohio                        | 0.0668200845% |
| OH261 | Cambridge Township, Ohio                    | 0.0000951853% |
| OH262 | Camden Township, Ohio                       | 0.0003116539% |
| OH263 | Camden Village, Ohio                        | 0.0031099397% |
| OH264 | Camp Creek Township, Ohio                   | 0.0001943597% |
| OH265 | Campbell City, Ohio                         | 0.0206854359% |
| OH266 | Canaan Township, Morrow County,<br>Ohio     | 0.0000885618% |
| OH267 | Canaan Township, Wayne County, Ohio         | 0.0002435589% |
| OH268 | Canal Fulton City, Ohio                     | 0.0143391696% |
| OH269 | Canal Winchester City, Ohio                 | 0.0017001990% |
| OH270 | Canfield City, Ohio                         | 0.0340253310% |
| OH271 | Canfield Township, Ohio                     | 0.0024198521% |
| OH272 | Canton City, Ohio                           | 0.4906093929% |
| OH273 | Canton Township, Ohio                       | 0.0238293446% |
| OH274 | Cardington Village, Ohio                    | 0.0026450469% |
| OH275 | Carey Village, Ohio                         | 0.0048237347% |
| OH276 | Carlisle Township, Ohio                     | 0.0046455904% |
| OH277 | Carlisle Village, Ohio                      | 0.0081658806% |
| OH278 | Carroll County, Ohio                        | 0.1274960868% |
| OH279 | Carroll Township, Ohio                      | 0.0031394902% |
| OH280 | Carroll Village, Ohio                       | 0.0008718207% |
| OH281 | Carrollton Village, Ohio                    | 0.0061329714% |
| OH282 | Carryall Township, Ohio                     | 0.0000511646% |
| OH283 | Carthage Township, Ohio                     | 0.0002397033% |
| OH284 | Cass Township, Muskingum County,<br>Ohio    | 0.0002006185% |
| OH285 | Cass Township, Richland County, Ohio        | 0.0007850118% |
| OH286 | Casstown Village, Ohio                      | 0.0005337723% |
| OH287 | Castalia Village, Ohio                      | 0.0011427974% |
| OH288 | Castine Village, Ohio                       | 0.0005289957% |
| OH289 | Catawba Island Township, Ohio               | 0.0060247984% |
| OH290 | Catawba Village, Ohio                       | 0.0002313575% |

**Allocations are subject to change pursuant to a State-Subdivision  
Agreement, Allocation Statute, Statutory Trust, or voluntary redistribution.**

|       |   |               |
|-------|---|---------------|
| OH291 | Cecil Village, Ohio                         | 0.0000109638% |
| OH292 | Cedarville Township, Ohio                   | 0.0036837809% |
| OH293 | Cedarville Village, Ohio                    | 0.0036321873% |
| OH294 | Celina City, Ohio                           | 0.0165674940% |
| OH295 | Center Township, Carroll County, Ohio       | 0.0001634007% |
| OH296 | Center Township, Columbiana County,<br>Ohio | 0.0003327877% |
| OH297 | Center Township, Guernsey County,<br>Ohio   | 0.0001903706% |
| OH298 | Center Township, Mercer County, Ohio        | 0.0004241134% |
| OH299 | Center Township, Monroe County, Ohio        | 0.0005361288% |
| OH300 | Center Township, Morgan County, Ohio        | 0.0000535537% |
| OH301 | Center Township, Noble County, Ohio         | 0.0001724774% |
| OH302 | Center Township, Williams County,<br>Ohio   | 0.0005107662% |
| OH303 | Center Township, Wood County, Ohio          | 0.0002510158% |
| OH304 | Centerburg Village, Ohio                    | 0.0041342364% |
| OH305 | Centerville City, Ohio                      | 0.0591550598% |
| OH306 | Centerville Village, Ohio                   | 0.0005060807% |
| OH307 | Cessna Township, Ohio                       | 0.0001110677% |
| OH308 | Chagrin Falls Township, Ohio                | 0.0000039510% |
| OH309 | Chagrin Falls Village, Ohio                 | 0.0125168784% |
| OH310 | Champaign County, Ohio                      | 0.2269483026% |
| OH311 | Champion Township, Ohio                     | 0.0283714840% |
| OH312 | Chardon City, Ohio                          | 0.0479405386% |
| OH313 | Chardon Township, Ohio                      | 0.0039336317% |
| OH314 | Charlestown Township, Ohio                  | 0.0000121872% |
| OH315 | Chatfield Township, Ohio                    | 0.0008265878% |
| OH316 | Chatfield Village, Ohio                     | 0.0000870092% |
| OH317 | Chatham Township, Ohio                      | 0.0003778818% |
| OH318 | Chauncey Village, Ohio                      | 0.0000833751% |
| OH319 | Cherry Fork Village, Ohio                   | 0.0004264208% |
| OH320 | Cherry Valley Township, Ohio                | 0.0004696334% |
| OH321 | Chesapeake Village, Ohio                    | 0.0021905725% |
| OH322 | Cheshire Township, Ohio                     | 0.0010496489% |
| OH323 | Cheshire Village, Ohio                      | 0.0001686936% |
| OH324 | Chester Township, Clinton County, Ohio      | 0.0019181224% |
| OH325 | Chester Township, Geauga County,<br>Ohio    | 0.0252766944% |
| OH326 | Chester Township, Morrow County,<br>Ohio    | 0.0005136587% |
| OH327 | Chester Township, Wayne County, Ohio        | 0.0004213956% |
| OH328 | Chesterhill Village, Ohio                   | 0.0000958805% |
| OH329 | Chesterville Village, Ohio                  | 0.0000531371% |
| OH330 | Cheviot City, Ohio                          | 0.0177109500% |
| OH331 | Chickasaw Village, Ohio                     | 0.0003251707% |
| OH332 | Chillicothe City, Ohio                      | 0.3116747707% |

**Allocations are subject to change pursuant to a State-Subdivision  
Agreement, Allocation Statute, Statutory Trust, or voluntary redistribution.**

|       |  |               |
|-------|--|---------------|
| OH333 | Chilo Village, Ohio                        | 0.0001537865% |
| OH334 | Chippewa Lake Village, Ohio                | 0.0005077787% |
| OH335 | Chippewa Township, Ohio                    | 0.0025863636% |
| OH336 | Christiansburg Village, Ohio               | 0.0002537744% |
| OH337 | Cincinnati City, Ohio                      | 1.9225774768% |
| OH338 | Circleville City, Ohio                     | 0.3452050773% |
| OH339 | Circleville Township, Ohio                 | 0.0006412839% |
| OH340 | Claibourne Township, Ohio                  | 0.0000211028% |
| OH341 | Claridon Township, Ohio                    | 0.0025745668% |
| OH342 | Clarington Village, Ohio                   | 0.0000498724% |
| OH343 | Clark County, Ohio                         | 1.2151983585% |
| OH344 | Clark Township, Brown County, Ohio         | 0.0053640868% |
| OH345 | Clark Township, Clinton County, Ohio       | 0.0010928837% |
| OH346 | Clarksburg Village, Ohio                   | 0.0000295119% |
| OH347 | Clarksfield Township, Ohio                 | 0.0007412517% |
| OH348 | Clarksville Village, Ohio                  | 0.0004237712% |
| OH349 | Clay Center Village, Ohio                  | 0.0000618280% |
| OH350 | Clay Township, Auglaize County, Ohio       | 0.0004451307% |
| OH351 | Clay Township, Highland County, Ohio       | 0.0003613635% |
| OH352 | Clay Township, Montgomery County,<br>Ohio  | 0.0058148642% |
| OH353 | Clay Township, Muskingum County,<br>Ohio   | 0.0004012369% |
| OH354 | Clay Township, Ottawa County, Ohio         | 0.0026311263% |
| OH355 | Clay Township, Scioto County, Ohio         | 0.0064826249% |
| OH356 | Clay Township, Tuscarawas County,<br>Ohio  | 0.0000492680% |
| OH357 | Clayton City, Ohio                         | 0.0375148659% |
| OH358 | Clayton Township, Ohio                     | 0.0004303120% |
| OH359 | Clear Creek Township, Ohio                 | 0.0874295648% |
| OH360 | Clearcreek Township, Ohio                  | 0.0010918129% |
| OH361 | Clermont County, Ohio                      | 1.9148422650% |
| OH362 | Cleveland City, Ohio                       | 1.8006406770% |
| OH363 | Cleveland Heights City, Ohio               | 0.0861404621% |
| OH364 | Cleves Village, Ohio                       | 0.0031981583% |
| OH365 | Clifton Village, Ohio                      | 0.0002996729% |
| OH366 | Clinton County, Ohio                       | 0.4003299792% |
| OH367 | Clinton Township, Franklin County,<br>Ohio | 0.0107832149% |
| OH368 | Clinton Township, Fulton County, Ohio      | 0.0006481787% |
| OH369 | Clinton Township, Seneca County, Ohio      | 0.0007420064% |
| OH370 | Clinton Township, Shelby County, Ohio      | 0.0005501831% |
| OH371 | Clinton Township, Vinton County, Ohio      | 0.0002860993% |
| OH372 | Clinton Township, Wayne County, Ohio       | 0.0001933007% |
| OH373 | Clinton Village, Ohio                      | 0.0011373034% |
| OH374 | Cloverdale Village, Ohio                   | 0.0001986809% |
| OH375 | Clyde City, Ohio                           | 0.0219912947% |

**Allocations are subject to change pursuant to a State-Subdivision  
Agreement, Allocation Statute, Statutory Trust, or voluntary redistribution.**

|       |   |               |
|-------|---|---------------|
| OH376 | Coal Grove Village, Ohio                    | 0.0050070228% |
| OH377 | Coal Township, Jackson County, Ohio         | 0.0004972699% |
| OH378 | Coal Township, Perry County, Ohio           | 0.0003550074% |
| OH379 | Coalton Village, Ohio                       | 0.0024310971% |
| OH380 | Coitsville Township, Ohio                   | 0.0048028536% |
| OH381 | Coldwater Village, Ohio                     | 0.0054593322% |
| OH382 | Colerain Township, Belmont County,<br>Ohio  | 0.0006046108% |
| OH383 | Colerain Township, Hamilton County,<br>Ohio | 0.1398087860% |
| OH384 | College Corner Village, Ohio                | 0.0022611881% |
| OH385 | College Township, Ohio                      | 0.0028608916% |
| OH386 | Columbia Township, Hamilton County,<br>Ohio | 0.0091268592% |
| OH387 | Columbia Township, Lorain County,<br>Ohio   | 0.0044508068% |
| OH388 | Columbia Township, Meigs County,<br>Ohio    | 0.0000676625% |
| OH389 | Columbiana City, Ohio                       | 0.0212455929% |
| OH390 | Columbiana County, Ohio                     | 0.6832396894% |
| OH391 | Columbus City, Ohio                         | 4.0358741733% |
| OH392 | Columbus Grove Village, Ohio                | 0.0013907661% |
| OH393 | Commercial Point Village, Ohio              | 0.0008841945% |
| OH394 | Concord Township, Delaware County,<br>Ohio  | 0.0132064120% |
| OH395 | Concord Township, Fayette County,<br>Ohio   | 0.0003201811% |
| OH396 | Concord Township, Highland County,<br>Ohio  | 0.0000677557% |
| OH397 | Concord Township, Lake County, Ohio         | 0.0329119594% |
| OH398 | Concord Township, Miami County,<br>Ohio     | 0.0048266640% |
| OH399 | Concord Township, Ross County, Ohio         | 0.0034233759% |
| OH400 | Conesville Village, Ohio                    | 0.0001949904% |
| OH401 | Congress Township, Morrow County,<br>Ohio   | 0.0000354247% |
| OH402 | Congress Township, Wayne County,<br>Ohio    | 0.0000386601% |
| OH403 | Congress Village, Ohio                      | 0.0001394121% |
| OH404 | Conneaut City, Ohio                         | 0.0500864015% |
| OH405 | Continental Village, Ohio                   | 0.0013742094% |
| OH406 | Convoy Village, Ohio                        | 0.0015735393% |
| OH407 | Coolville Village, Ohio                     | 0.0002918128% |
| OH408 | Copley Township, Ohio                       | 0.0644889601% |
| OH409 | Corning Village, Ohio                       | 0.0010865378% |
| OH410 | Cortland City, Ohio                         | 0.0349699000% |
| OH411 | Corwin Village, Ohio                        | 0.0004993129% |



**Allocations are subject to change pursuant to a State-Subdivision  
Agreement, Allocation Statute, Statutory Trust, or voluntary redistribution.**

|       |   |               |
|-------|---|---------------|
| OH412 | Coshocton City, Ohio                      | 0.0177337984% |
| OH413 | Coshocton County, Ohio                    | 0.1889793769% |
| OH414 | Coventry Township, Ohio                   | 0.0112670146% |
| OH415 | Covington Village, Ohio                   | 0.0077226624% |
| OH416 | Craig Beach Village, Ohio                 | 0.0004176394% |
| OH417 | Cranberry Township, Ohio                  | 0.0001631423% |
| OH418 | Crane Township, Paulding County, Ohio     | 0.0001169477% |
| OH419 | Crane Township, Wyandot County, Ohio      | 0.0005667045% |
| OH420 | Crawford County, Ohio                     | 0.2595376809% |
| OH421 | Crawford Township, Coshocton County, Ohio | 0.0002372670% |
| OH422 | Crawford Township, Wyandot County, Ohio   | 0.0001079437% |
| OH423 | Crestline Village, Ohio                   | 0.0166501207% |
| OH424 | Creston Village, Ohio                     | 0.0007596505% |
| OH425 | Cridersville Village, Ohio                | 0.0045581388% |
| OH426 | Crooksville Village, Ohio                 | 0.0043353934% |
| OH427 | Crosby Township, Ohio                     | 0.0044757516% |
| OH428 | Cross Creek Township, Ohio                | 0.0061202713% |
| OH429 | Crown City Village, Ohio                  | 0.0005435682% |
| OH430 | Cumberland Village, Ohio                  | 0.0007050617% |
| OH431 | Custar Village, Ohio                      | 0.0000244893% |
| OH432 | Cuyahoga Falls City, Ohio                 | 0.1811685822% |
| OH433 | Cuyahoga Heights Village, Ohio            | 0.0193798260% |
| OH434 | Cygnets Village, Ohio                     | 0.0002510158% |
| OH435 | Cynthian Township, Ohio                   | 0.0000266218% |
| OH436 | Dallas Township, Ohio                     | 0.0001522662% |
| OH437 | Dalton Village, Ohio                      | 0.0011945985% |
| OH438 | Damascus Township, Ohio                   | 0.0007850761% |
| OH439 | Danbury Township, Ohio                    | 0.0038539475% |
| OH440 | Danville Village, Ohio                    | 0.0021828768% |
| OH441 | Darby Township, Madison County, Ohio      | 0.0011346056% |
| OH442 | Darby Township, Union County, Ohio        | 0.0004220559% |
| OH443 | Darbyville Village, Ohio                  | 0.0000242911% |
| OH444 | Darke County, Ohio                        | 0.2651621760% |
| OH445 | Dayton City, Ohio                         | 1.3353086202% |
| OH446 | De Graff Village, Ohio                    | 0.0013067754% |
| OH447 | Decatur Township, Lawrence County, Ohio   | 0.0001043130% |
| OH448 | Decatur Township, Washington County, Ohio | 0.0001169753% |
| OH449 | Deer Park City, Ohio                      | 0.0107468140% |
| OH450 | Deercreek Township, Ohio                  | 0.0004275226% |
| OH451 | Deerfield Township, Portage County, Ohio  | 0.0008693556% |
| OH452 | Deerfield Township, Ross County, Ohio     | 0.0015346168% |

**Allocations are subject to change pursuant to a State-Subdivision  
Agreement, Allocation Statute, Statutory Trust, or voluntary redistribution.**

|       |   |               |
|-------|---|---------------|
| OH453 | Deerfield Township, Warren County,<br>Ohio  | 0.1151454582% |
| OH454 | Deersville Village, Ohio                    | 0.0000209231% |
| OH455 | Defiance City, Ohio                         | 0.0658767007% |
| OH456 | Defiance County, Ohio                       | 0.1709704524% |
| OH457 | Defiance Township, Ohio                     | 0.0007172505% |
| OH458 | Delaware City, Ohio                         | 0.1151374756% |
| OH459 | Delaware County, Ohio                       | 0.4816174702% |
| OH460 | Delaware Township, Defiance County,<br>Ohio | 0.0015007088% |
| OH461 | Delaware Township, Delaware County,<br>Ohio | 0.0075064553% |
| OH462 | Delaware Township, Hancock County,<br>Ohio  | 0.0001335254% |
| OH463 | Delhi Township, Ohio                        | 0.0630446356% |
| OH464 | Dellroy Village, Ohio                       | 0.0002505477% |
| OH465 | Delphos City, Ohio                          | 0.0171051813% |
| OH466 | Delta Village, Ohio                         | 0.0085241620% |
| OH467 | Dennison Village, Ohio                      | 0.0062570335% |
| OH468 | Deshler Village, Ohio                       | 0.0009475056% |
| OH469 | Dexter City Village, Ohio                   | 0.0000689910% |
| OH470 | Dillonvale Village, Ohio                    | 0.0012431801% |
| OH471 | Dinsmore Township, Ohio                     | 0.0004170743% |
| OH472 | Dodson Township, Ohio                       | 0.0105924667% |
| OH473 | Donnelsville Village, Ohio                  | 0.0002721853% |
| OH474 | Dorset Township, Ohio                       | 0.0001174083% |
| OH475 | Dover City, Ohio                            | 0.0416708574% |
| OH476 | Dover Township, Athens County, Ohio         | 0.0005002505% |
| OH477 | Dover Township, Tuscarawas County,<br>Ohio  | 0.0000886824% |
| OH478 | Dover Township, Union County, Ohio          | 0.0005124965% |
| OH479 | Doylestown Village, Ohio                    | 0.0020721837% |
| OH480 | Dresden Village, Ohio                       | 0.0028086586% |
| OH481 | Dublin City, Ohio                           | 0.0949912950% |
| OH482 | Dublin Township, Ohio                       | 0.0004331371% |
| OH483 | Duchouquet Township, Ohio                   | 0.0010861190% |
| OH484 | Dunham Township, Ohio                       | 0.0004344797% |
| OH485 | Dunkirk Village, Ohio                       | 0.0005233559% |
| OH486 | Dupont Village, Ohio                        | 0.0006622696% |
| OH487 | Eagle Township, Brown County, Ohio          | 0.0090538344% |
| OH488 | Eagle Township, Vinton County, Ohio         | 0.0002210767% |
| OH489 | East Canton Village, Ohio                   | 0.0024838727% |
| OH490 | East Cleveland City, Ohio                   | 0.0558083674% |
| OH491 | East Liverpool City, Ohio                   | 0.0368861843% |
| OH492 | East Palestine Village, Ohio                | 0.0165861370% |
| OH493 | East Sparta Village, Ohio                   | 0.0004354199% |

**Allocations are subject to change pursuant to a State-Subdivision  
Agreement, Allocation Statute, Statutory Trust, or voluntary redistribution.**

|       |  |               |
|-------|--|---------------|
| OH494 | East Union Township, Ohio                      | 0.0003556733% |
| OH495 | Eastlake City, Ohio                            | 0.0700788770% |
| OH496 | Eaton City, Ohio                               | 0.0615604375% |
| OH497 | Eaton Township, Ohio                           | 0.0004480024% |
| OH498 | Eden Township, Licking County, Ohio            | 0.0004448138% |
| OH499 | Eden Township, Seneca County, Ohio             | 0.0001102982% |
| OH500 | Eden Township, Wyandot County, Ohio            | 0.0000944507% |
| OH501 | Edgerton Village, Ohio                         | 0.0042354308% |
| OH502 | Edinburg Township, Ohio                        | 0.0011740363% |
| OH503 | Edison Village, Ohio                           | 0.0001948360% |
| OH504 | Edon Village, Ohio                             | 0.0013908558% |
| OH505 | Eldorado Village, Ohio                         | 0.0003273621% |
| OH506 | Elgin Village, Ohio                            | 0.0000619504% |
| OH507 | Elida Village, Ohio                            | 0.0011181382% |
| OH508 | Elizabeth Township, Lawrence County,<br>Ohio   | 0.0009562023% |
| OH509 | Elizabeth Township, Miami County,<br>Ohio      | 0.0000454274% |
| OH510 | Elk Township, Noble County, Ohio               | 0.0000344955% |
| OH511 | Elk Township, Vinton County, Ohio              | 0.0002600903% |
| OH512 | Elkrun Township, Ohio                          | 0.0004259682% |
| OH513 | Ellsworth Township, Ohio                       | 0.0001965362% |
| OH514 | Elmore Village, Ohio                           | 0.0016556174% |
| OH515 | Elmwood Place Village, Ohio                    | 0.0045008025% |
| OH516 | Elyria City, Ohio                              | 0.2638149975% |
| OH517 | Elyria Township, Ohio                          | 0.0007693955% |
| OH518 | Empire Village, Ohio                           | 0.0010041070% |
| OH519 | Englewood City, Ohio                           | 0.0628005329% |
| OH520 | Enon Village, Ohio                             | 0.0038378123% |
| OH521 | Erie County, Ohio                              | 0.4532438208% |
| OH522 | Erie Township, Ohio                            | 0.0006045408% |
| OH523 | Euclid City, Ohio                              | 0.0936790366% |
| OH524 | Evendale Village, Ohio                         | 0.0340357530% |
| OH525 | Fairborn City, Ohio                            | 0.1544298717% |
| OH526 | Fairfax Village, Ohio                          | 0.0079411190% |
| OH527 | Fairfield City, Ohio                           | 0.2893759753% |
| OH528 | Fairfield County, Ohio                         | 0.6244843622% |
| OH529 | Fairfield Township, Butler County, Ohio        | 0.0801075425% |
| OH530 | Fairfield Township, Columbiana County,<br>Ohio | 0.0024759402% |
| OH531 | Fairfield Township, Huron County, Ohio         | 0.0006726173% |
| OH532 | Fairfield Township, Tuscarawas County,<br>Ohio | 0.0004138510% |
| OH533 | Fairfield Township, Washington County,<br>Ohio | 0.0000501323% |
| OH534 | Fairlawn City, Ohio                            | 0.0675346202% |
| OH535 | Fairport Harbor Village, Ohio                  | 0.0091069372% |

**Allocations are subject to change pursuant to a State-Subdivision  
Agreement, Allocation Statute, Statutory Trust, or voluntary redistribution.**

|       |                                       |               |
|-------|---------------------------------------|---------------|
| OH536 | Fairview Park City, Ohio              | 0.0218966352% |
| OH537 | Fairview Village, Ohio                | 0.0000924858% |
| OH538 | Falls Township, Hocking County, Ohio  | 0.0002873384% |
|       | Falls Township, Muskingum County,     |               |
| OH539 | Ohio                                  | 0.0022068032% |
| OH540 | Farmer Township, Ohio                 | 0.0002869002% |
| OH541 | Farmersville Village, Ohio            | 0.0013667928% |
| OH542 | Farmington Township, Ohio             | 0.0015345154% |
| OH543 | Fayette County, Ohio                  | 0.2554820842% |
| OH544 | Fayette Township, Ohio                | 0.0013386832% |
| OH545 | Fayette Village, Ohio                 | 0.0012352086% |
| OH546 | Fayetteville Village, Ohio            | 0.0029455968% |
| OH547 | Fearing Township, Ohio                | 0.0004177690% |
| OH548 | Felicity Village, Ohio                | 0.0030684641% |
| OH549 | Findlay City, Ohio                    | 0.1162163280% |
| OH550 | Fitchville Township, Ohio             | 0.0003431721% |
| OH551 | Flatrock Township, Ohio               | 0.0001691974% |
| OH552 | Fletcher Village, Ohio                | 0.0012151836% |
| OH553 | Florence Township, Erie County, Ohio  | 0.0013194115% |
| OH554 | Florence Township, Williams County,   | 0.0002671700% |
|       | Ohio                                  |               |
| OH555 | Florida Village, Ohio                 | 0.0015566164% |
| OH556 | Flushing Township, Ohio               | 0.0005905501% |
| OH557 | Flushing Village, Ohio                | 0.0004640036% |
| OH558 | Forest Park City, Ohio                | 0.0861415180% |
| OH559 | Forest Village, Ohio                  | 0.0023324226% |
| OH560 | Fort Jennings Village, Ohio           | 0.0004221969% |
| OH561 | Fort Loramie Village, Ohio            | 0.0012778446% |
| OH562 | Fort Recovery Village, Ohio           | 0.0009926059% |
| OH563 | Fostoria City, Ohio                   | 0.0512205361% |
| OH564 | Fowler Township, Ohio                 | 0.0047569976% |
| OH565 | Frankfort Village, Ohio               | 0.0079678326% |
| OH566 | Franklin City, Ohio                   | 0.0535002847% |
| OH567 | Franklin County, Ohio                 | 5.7883029997% |
|       | Franklin Township, Adams County,      |               |
| OH568 | Ohio                                  | 0.0010014012% |
|       | Franklin Township, Brown County,      |               |
| OH569 | Ohio                                  | 0.0023874837% |
| OH570 | Franklin Township, Clermont County,   | 0.0034132353% |
|       | Ohio                                  |               |
| OH571 | Franklin Township, Columbiana County, | 0.0006123293% |
|       | Ohio                                  |               |
| OH572 | Franklin Township, Coshocton County,  | 0.0002449208% |
|       | Ohio                                  |               |
| OH573 | Franklin Township, Darke County, Ohio | 0.0004797868% |
|       | Franklin Township, Franklin County,   |               |
| OH574 | Ohio                                  | 0.0440874644% |

**Allocations are subject to change pursuant to a State-Subdivision  
Agreement, Allocation Statute, Statutory Trust, or voluntary redistribution.**

|       |   |               |
|-------|---|---------------|
| OH575 | Franklin Township, Fulton County, Ohio        | 0.0000733787% |
| OH576 | Franklin Township, Jackson County,<br>Ohio    | 0.0003038871% |
| OH577 | Franklin Township, Mercer County,<br>Ohio     | 0.0012091744% |
| OH578 | Franklin Township, Portage County,<br>Ohio    | 0.0001990581% |
| OH579 | Franklin Township, Richland County,<br>Ohio   | 0.0008563765% |
| OH580 | Franklin Township, Shelby County,<br>Ohio     | 0.0011802315% |
| OH581 | Franklin Township, Tuscarawas County,<br>Ohio | 0.0031235899% |
| OH582 | Franklin Township, Warren County,<br>Ohio     | 0.0035372089% |
| OH583 | Frazeytsburg Village, Ohio                    | 0.0003209896% |
| OH584 | Fredericksburg Village, Ohio                  | 0.0001198464% |
| OH585 | Fredericktown Village, Ohio                   | 0.0055729507% |
| OH586 | Freedom Township, Portage County,<br>Ohio     | 0.0004265530% |
| OH587 | Freedom Township, Wood County, Ohio           | 0.0012305895% |
| OH588 | Freeport Township, Ohio                       | 0.0002576440% |
| OH589 | Freeport Village, Ohio                        | 0.0001049661% |
| OH590 | Fremont City, Ohio                            | 0.0724844646% |
| OH591 | Fulton County, Ohio                           | 0.1830065436% |
| OH592 | Fulton Village, Ohio                          | 0.0001234266% |
| OH593 | Fultonham Village, Ohio                       | 0.0000100309% |
| OH594 | Gahanna City, Ohio                            | 0.0724048588% |
| OH595 | Galena Village, Ohio                          | 0.0001402305% |
| OH596 | Galion City, Ohio                             | 0.0440049221% |
| OH597 | Gallia County, Ohio                           | 0.3272280412% |
| OH598 | Gallipolis Village, Ohio                      | 0.0421733929% |
| OH599 | Gambier Village, Ohio                         | 0.0019348227% |
| OH600 | Gann Village, Ohio                            | 0.0000330739% |
| OH601 | Garfield Heights City, Ohio                   | 0.0512449222% |
| OH602 | Garrettsville Village, Ohio                   | 0.0040959299% |
| OH603 | Gasper Township, Ohio                         | 0.0060234621% |
| OH604 | Gates Mills Village, Ohio                     | 0.0065784730% |
| OH605 | Geauga County, Ohio                           | 0.4034987358% |
| OH606 | Geneva City, Ohio                             | 0.0306905423% |
| OH607 | Geneva Township, Ohio                         | 0.0015497902% |
| OH608 | Geneva-On-The-Lake Village, Ohio              | 0.0052011898% |
| OH609 | Genoa Township, Ohio                          | 0.0490971668% |
| OH610 | Genoa Village, Ohio                           | 0.0023769444% |
| OH611 | Georgetown Village, Ohio                      | 0.0263243336% |
| OH612 | German Township, Auglaize County,<br>Ohio     | 0.0003115915% |
| OH613 | German Township, Clark County, Ohio           | 0.0120986353% |

**Allocations are subject to change pursuant to a State-Subdivision  
Agreement, Allocation Statute, Statutory Trust, or voluntary redistribution.**

|       |   |               |
|-------|---|---------------|
| OH614 | German Township, Fulton County, Ohio        | 0.0012718979% |
| OH615 | German Township, Harrison County,<br>Ohio   | 0.0002671864% |
| OH616 | German Township, Montgomery<br>County, Ohio | 0.0069298793% |
| OH617 | Germantown City, Ohio                       | 0.0166173231% |
| OH618 | Gettysburg Village, Ohio                    | 0.0016993673% |
| OH619 | Gibson Township, Ohio                       | 0.0000992606% |
| OH620 | Gibsonburg Village, Ohio                    | 0.0033999699% |
| OH621 | Gilboa Village, Ohio                        | 0.0001572890% |
| OH622 | Gilead Township, Ohio                       | 0.0002952061% |
| OH623 | Girard City, Ohio                           | 0.0699056997% |
| OH624 | Glandorf Village, Ohio                      | 0.0007698884% |
| OH625 | Glendale Village, Ohio                      | 0.0089682038% |
| OH626 | Glenford Village, Ohio                      | 0.0004004647% |
| OH627 | Glenmont Village, Ohio                      | 0.0000756142% |
| OH628 | Glenwillow Village, Ohio                    | 0.0043105790% |
| OH629 | Gloria Glens Park Village, Ohio             | 0.0002361762% |
| OH630 | Glouster Village, Ohio                      | 0.0025846274% |
| OH631 | Gnadenhutten Village, Ohio                  | 0.0020889623% |
| OH632 | Golf Manor Village, Ohio                    | 0.0149804075% |
| OH633 | Good Hope Township, Ohio                    | 0.0000544952% |
| OH634 | Gordon Village, Ohio                        | 0.0000369067% |
| OH635 | Gorham Township, Ohio                       | 0.0003913532% |
| OH636 | Goshen Township, Auglaize County,<br>Ohio   | 0.0000178052% |
| OH637 | Goshen Township, Belmont County,<br>Ohio    | 0.0007592787% |
| OH638 | Goshen Township, Champaign County,<br>Ohio  | 0.0009305060% |
| OH639 | Goshen Township, Clermont County,<br>Ohio   | 0.0551461609% |
| OH640 | Goshen Township, Hardin County, Ohio        | 0.0002665626% |
| OH641 | Goshen Township, Mahoning County,<br>Ohio   | 0.0098390939% |
| OH642 | Goshen Township, Tuscarawas County,<br>Ohio | 0.0000492680% |
| OH643 | Grafton Township, Ohio                      | 0.0022594905% |
| OH644 | Grafton Village, Ohio                       | 0.0066908189% |
| OH645 | Grand Prairie Township, Ohio                | 0.0006880499% |
| OH646 | Grand Rapids Township, Ohio                 | 0.0003306061% |
| OH647 | Grand Rapids Village, Ohio                  | 0.0005020315% |
| OH648 | Grand River Village, Ohio                   | 0.0044444886% |
| OH649 | Grand Township, Ohio                        | 0.0000371919% |
| OH650 | Grandview Heights City, Ohio                | 0.0363742583% |
| OH651 | Grandview Township, Ohio                    | 0.0005932320% |
| OH652 | Granger Township, Ohio                      | 0.0028459226% |

**Allocations are subject to change pursuant to a State-Subdivision  
Agreement, Allocation Statute, Statutory Trust, or voluntary redistribution.**

|       |  |               |
|-------|--|---------------|
| OH653 | Granville Township, Licking County,<br>Ohio    | 0.0126030583% |
| OH654 | Granville Township, Mercer County,<br>Ohio     | 0.0015971931% |
| OH655 | Granville Village, Ohio                        | 0.0103882561% |
| OH656 | Gratitot Village, Ohio                         | 0.0002067581% |
| OH657 | Gratis Village, Ohio                           | 0.0064162966% |
| OH658 | Graysville Village, Ohio                       | 0.0000309746% |
| OH659 | Green Camp Township, Ohio                      | 0.0011901403% |
| OH660 | Green Camp Village, Ohio                       | 0.0002045554% |
| OH661 | Green City, Ohio                               | 0.0847580205% |
| OH662 | Green Creek Township, Ohio                     | 0.0006872280% |
| OH663 | Green Springs Village, Ohio                    | 0.0016423298% |
| OH664 | Green Township, Adams County, Ohio             | 0.0000263527% |
| OH665 | Green Township, Brown County, Ohio             | 0.0034727036% |
| OH666 | Green Township, Clark County, Ohio             | 0.0007485095% |
| OH667 | Green Township, Clinton County, Ohio           | 0.0001561262% |
| OH668 | Green Township, Fayette County, Ohio           | 0.0001235787% |
| OH669 | Green Township, Gallia County, Ohio            | 0.0009184428% |
| OH670 | Green Township, Hamilton County,<br>Ohio       | 0.0953852812% |
| OH671 | Green Township, Harrison County, Ohio          | 0.0005725423% |
| OH672 | Green Township, Hocking County, Ohio           | 0.0033142996% |
| OH673 | Green Township, Mahoning County,<br>Ohio       | 0.0033902496% |
| OH674 | Green Township, Monroe County, Ohio            | 0.0000062341% |
| OH675 | Green Township, Ross County, Ohio              | 0.0105357346% |
| OH676 | Green Township, Scioto County, Ohio            | 0.0218077775% |
| OH677 | Green Township, Shelby County, Ohio            | 0.0000621174% |
| OH678 | Greene County, Ohio                            | 0.9063855073% |
| OH679 | Greene Township, Ohio                          | 0.0000341003% |
| OH680 | Greenfield Township, Fairfield County,<br>Ohio | 0.0084982150% |
| OH681 | Greenfield Township, Huron County,<br>Ohio     | 0.0011256045% |
| OH682 | Greenfield Village, Ohio                       | 0.0148836578% |
| OH683 | Greenhills Village, Ohio                       | 0.0082250286% |
| OH684 | Greensburg Township, Ohio                      | 0.0001324539% |
| OH685 | Greenville City, Ohio                          | 0.0550893674% |
| OH686 | Greenville Township, Ohio                      | 0.0140737464% |
| OH687 | Greenwich Village, Ohio                        | 0.0017844949% |
| OH688 | Groton Township, Ohio                          | 0.0005921768% |
| OH689 | Grove City, Ohio                               | 0.0733060057% |
| OH690 | Groveport City, Ohio                           | 0.0125549613% |
| OH691 | Grover Hill Village, Ohio                      | 0.0001863854% |
| OH692 | Guernsey County, Ohio                          | 0.2910222727% |
| OH693 | Guilford Township, Ohio                        | 0.0060579183% |

**Allocations are subject to change pursuant to a State-Subdivision  
Agreement, Allocation Statute, Statutory Trust, or voluntary redistribution.**

|       |  |               |
|-------|--|---------------|
| OH694 | Gustavus Township, Ohio                      | 0.0000511505% |
| OH695 | Guyan Township, Ohio                         | 0.0003561309% |
| OH696 | Hambden Township, Ohio                       | 0.0039432026% |
| OH697 | Hamden Village, Ohio                         | 0.0009493296% |
| OH698 | Hamer Township, Ohio                         | 0.0000451704% |
| OH699 | Hamersville Village, Ohio                    | 0.0007131445% |
| OH700 | Hamilton City, Ohio                          | 0.6764224012% |
| OH701 | Hamilton County, Ohio                        | 5.8561869769% |
| OH702 | Hamilton Township, Franklin County,<br>Ohio  | 0.0255910434% |
| OH703 | Hamilton Township, Jackson County,<br>Ohio   | 0.0005248960% |
| OH704 | Hamilton Township, Lawrence County,<br>Ohio  | 0.0009909733% |
| OH705 | Hamilton Township, Warren County,<br>Ohio    | 0.0450761424% |
| OH706 | Hamler Village, Ohio                         | 0.0004060738% |
| OH707 | Hancock County, Ohio                         | 0.2855617267% |
| OH708 | Hanging Rock Village, Ohio                   | 0.0019993320% |
| OH709 | Hanover Township, Butler County, Ohio        | 0.0098235954% |
| OH710 | Hanover Township, Columbiana County,<br>Ohio | 0.0013178391% |
| OH711 | Hanover Township, Licking County,<br>Ohio    | 0.0043184009% |
| OH712 | Hanover Village, Ohio                        | 0.0008062251% |
| OH713 | Hanoverton Village, Ohio                     | 0.0010440744% |
| OH714 | Harbor View Village, Ohio                    | 0.0001526700% |
| OH715 | Hardin County, Ohio                          | 0.2235793641% |
| OH716 | Harding Township, Ohio                       | 0.0000272955% |
| OH717 | Hardy Township, Ohio                         | 0.0013901375% |
| OH718 | Harlan Township, Ohio                        | 0.0030485156% |
| OH719 | Harlem Township, Ohio                        | 0.0049245646% |
| OH720 | Harmony Township, Clark County, Ohio         | 0.0018916876% |
| OH721 | Harmony Township, Morrow County,<br>Ohio     | 0.0001180824% |
| OH722 | Harpersfield Township, Ohio                  | 0.0005048559% |
| OH723 | Harpster Village, Ohio                       | 0.0000822938% |
| OH724 | Harris Township, Ohio                        | 0.0004190567% |
| OH725 | Harrisburg Village, Ohio                     | 0.0002978367% |
| OH726 | Harrison City, Ohio                          | 0.0560804997% |
| OH727 | Harrison County, Ohio                        | 0.0770641930% |
| OH728 | Harrison Township, Champaign County,<br>Ohio | 0.0001374611% |
| OH729 | Harrison Township, Gallia County, Ohio       | 0.0002811560% |
| OH730 | Harrison Township, Hamilton County,<br>Ohio  | 0.0022712769% |
| OH731 | Harrison Township, Henry County, Ohio        | 0.0000203037% |



**Allocations are subject to change pursuant to a State-Subdivision  
Agreement, Allocation Statute, Statutory Trust, or voluntary redistribution.**

|       |   |               |
|-------|---|---------------|
| OH732 | Harrison Township, Knox County, Ohio          | 0.0000165369% |
| OH733 | Harrison Township, Licking County,<br>Ohio    | 0.0003058095% |
| OH734 | Harrison Township, Logan County, Ohio         | 0.0000199508% |
| OH735 | Harrison Township, Montgomery<br>County, Ohio | 0.0328749640% |
| OH736 | Harrison Township, Muskingum County,<br>Ohio  | 0.0004112679% |
| OH737 | Harrison Township, Paulding County,<br>Ohio   | 0.0000657831% |
| OH738 | Harrison Township, Perry County, Ohio         | 0.0020762554% |
| OH739 | Harrison Township, Pickaway County,<br>Ohio   | 0.0068306454% |
| OH740 | Harrison Township, Preble County, Ohio        | 0.0015877060% |
| OH741 | Harrison Township, Scioto County, Ohio        | 0.0071650064% |
| OH742 | Harrison Township, Van Wert County,<br>Ohio   | 0.0001858511% |
| OH743 | Harrison Township, Vinton County,<br>Ohio     | 0.0005201806% |
| OH744 | Harrisville Township, Ohio                    | 0.0067192115% |
| OH745 | Harrisville Village, Ohio                     | 0.0000619645% |
| OH746 | Harrod Village, Ohio                          | 0.0000673593% |
| OH747 | Hartford Township, Licking County,<br>Ohio    | 0.0007413564% |
| OH748 | Hartford Township, Trumbull County,<br>Ohio   | 0.0014833648% |
| OH749 | Hartford Village, Ohio                        | 0.0002502078% |
| OH750 | Hartland Township, Ohio                       | 0.0000960882% |
| OH751 | Hartsgrove Township, Ohio                     | 0.0005870417% |
| OH752 | Hartville Village, Ohio                       | 0.0099058031% |
| OH753 | Harveysburg Village, Ohio                     | 0.0012100978% |
| OH754 | Haskins Village, Ohio                         | 0.0008938610% |
| OH755 | Haviland Village, Ohio                        | 0.0000511646% |
| OH756 | Hayesville Village, Ohio                      | 0.0000894727% |
| OH757 | Heath City, Ohio                              | 0.0429986695% |
| OH758 | Hebron Village, Ohio                          | 0.0150402674% |
| OH759 | Helena Village, Ohio                          | 0.0000542548% |
| OH760 | Hemlock Village, Ohio                         | 0.0003549573% |
| OH761 | Henrietta Township, Ohio                      | 0.0004674808% |
| OH762 | Henry County, Ohio                            | 0.1089766836% |
| OH763 | Hicksville Township, Ohio                     | 0.0002096578% |
| OH764 | Hicksville Village, Ohio                      | 0.0077242363% |
| OH765 | Higginsport Village, Ohio                     | 0.0015866304% |
| OH766 | Highland County, Ohio                         | 0.3882850462% |
| OH767 | Highland Heights City, Ohio                   | 0.0224853394% |
| OH768 | Highland Hills Village, Ohio                  | 0.0015764629% |

**Allocations are subject to change pursuant to a State-Subdivision  
Agreement, Allocation Statute, Statutory Trust, or voluntary redistribution.**

|       |  |               |
|-------|--|---------------|
| OH769 | Highland Township, Defiance County,<br>Ohio  | 0.0027365866% |
| OH770 | Highland Township, Muskingum<br>County, Ohio | 0.0001705257% |
| OH771 | Highland Village, Ohio                       | 0.0000677557% |
| OH772 | Hilliard City, Ohio                          | 0.0500136505% |
| OH773 | Hills and Dales Village, Ohio                | 0.0006069453% |
| OH774 | Hillsboro City, Ohio                         | 0.0707143136% |
| OH775 | Hinckley Township, Ohio                      | 0.0165323306% |
| OH776 | Hiram Township, Ohio                         | 0.0008287315% |
| OH777 | Hiram Village, Ohio                          | 0.0032539898% |
| OH778 | Hocking County, Ohio                         | 0.2559590488% |
| OH779 | Holgate Village, Ohio                        | 0.0002774838% |
| OH780 | Holiday City Village, Ohio                   | 0.0000613051% |
| OH781 | Holland Village, Ohio                        | 0.0097536077% |
| OH782 | Hollansburg Village, Ohio                    | 0.0003567645% |
| OH783 | Holloway Village, Ohio                       | 0.0002671536% |
| OH784 | Holmes County, Ohio                          | 0.1337033098% |
| OH785 | Holmes Township, Ohio                        | 0.0003480370% |
| OH786 | Holmesville Village, Ohio                    | 0.0000436236% |
| OH787 | Homer Township, Medina County, Ohio          | 0.0010864103% |
| OH788 | Homer Township, Morgan County, Ohio          | 0.0001820827% |
| OH789 | Hopedale Village, Ohio                       | 0.0002767288% |
| OH790 | Hopewell Township, Licking County,<br>Ohio   | 0.0002502078% |
| OH791 | Hopewell Township, Muskingum<br>County, Ohio | 0.0007422883% |
| OH792 | Hopewell Township, Perry County, Ohio        | 0.0012909360% |
| OH793 | Hopewell Township, Seneca County,<br>Ohio    | 0.0001303525% |
| OH794 | Howard Township, Ohio                        | 0.0000496108% |
| OH795 | Howland Township, Ohio                       | 0.0502639031% |
| OH796 | Hoytville Village, Ohio                      | 0.0002378935% |
| OH797 | Hubbard City, Ohio                           | 0.0289341396% |
| OH798 | Hubbard Township, Ohio                       | 0.0153110532% |
| OH799 | Huber Heights City, Ohio                     | 0.1252489167% |
| OH800 | Hudson City, Ohio                            | 0.0660214283% |
| OH801 | Hunting Valley Village, Ohio                 | 0.0076690112% |
| OH802 | Huntington Township, Brown County,<br>Ohio   | 0.0072244638% |
| OH803 | Huntington Township, Ross County,<br>Ohio    | 0.0066106570% |
| OH804 | Huntsburg Township, Ohio                     | 0.0006508198% |
| OH805 | Huntsville Village, Ohio                     | 0.0008479077% |
| OH806 | Huron City, Ohio                             | 0.0302737409% |
| OH807 | Huron County, Ohio                           | 0.3638859630% |

**Allocations are subject to change pursuant to a State-Subdivision  
Agreement, Allocation Statute, Statutory Trust, or voluntary redistribution.**

|       |  |               |
|-------|--|---------------|
| OH808 | Huron Township, Ohio                         | 0.0007791800% |
| OH809 | Independence City, Ohio                      | 0.0311578609% |
| OH810 | Independence Township, Ohio                  | 0.0000751984% |
| OH811 | Irondale Village, Ohio                       | 0.0001593821% |
| OH812 | Ironton City, Ohio                           | 0.0888572696% |
| OH813 | Island Creek Township, Ohio                  | 0.0026616805% |
| OH814 | Israel Township, Ohio                        | 0.0004746750% |
| OH815 | Ithaca Village, Ohio                         | 0.0003813690% |
| OH816 | Jackson Center Village, Ohio                 | 0.0015263144% |
| OH817 | Jackson City, Ohio                           | 0.0556665988% |
| OH818 | Jackson County, Ohio                         | 0.4838159524% |
| OH819 | Jackson Township, Allen County, Ohio         | 0.0004227108% |
| OH820 | Jackson Township, Ashland County,<br>Ohio    | 0.0000162678% |
| OH821 | Jackson Township, Auglaize County,<br>Ohio   | 0.0003115915% |
| OH822 | Jackson Township, Brown County, Ohio         | 0.0004961005% |
| OH823 | Jackson Township, Clermont County,<br>Ohio   | 0.0014652778% |
| OH824 | Jackson Township, Coshocton County,<br>Ohio  | 0.0005510719% |
| OH825 | Jackson Township, Crawford County,<br>Ohio   | 0.0000108762% |
| OH826 | Jackson Township, Franklin County,<br>Ohio   | 0.0661350150% |
| OH827 | Jackson Township, Guernsey County,<br>Ohio   | 0.0010334405% |
| OH828 | Jackson Township, Hardin County, Ohio        | 0.0015327348% |
| OH829 | Jackson Township, Highland County,<br>Ohio   | 0.0000451704% |
| OH830 | Jackson Township, Jackson County,<br>Ohio    | 0.0001105044% |
| OH831 | Jackson Township, Mahoning County,<br>Ohio   | 0.0058960862% |
| OH832 | Jackson Township, Monroe County,<br>Ohio     | 0.0000561065% |
| OH833 | Jackson Township, Montgomery<br>County, Ohio | 0.0086323757% |
| OH834 | Jackson Township, Muskingum County,<br>Ohio  | 0.0011435253% |
| OH835 | Jackson Township, Noble County, Ohio         | 0.0001207342% |
| OH836 | Jackson Township, Paulding County,<br>Ohio   | 0.0001534939% |
| OH837 | Jackson Township, Pickaway County,<br>Ohio   | 0.0001894702% |
| OH838 | Jackson Township, Pike County, Ohio          | 0.0004309715% |
| OH839 | Jackson Township, Richland County,<br>Ohio   | 0.0004638706% |

**Allocations are subject to change pursuant to a State-Subdivision  
Agreement, Allocation Statute, Statutory Trust, or voluntary redistribution.**

|       |  |               |
|-------|--|---------------|
| OH840 | Jackson Township, Sandusky County,<br>Ohio     | 0.0004340387% |
| OH841 | Jackson Township, Seneca County, Ohio          | 0.0004311659% |
| OH842 | Jackson Township, Shelby County, Ohio          | 0.0013665838% |
| OH843 | Jackson Township, Stark County, Ohio           | 0.1371869620% |
| OH844 | Jackson Township, Union County, Ohio           | 0.0001416902% |
| OH845 | Jackson Township, Vinton County, Ohio          | 0.0000910316% |
| OH846 | Jackson Township, Wood County, Ohio            | 0.0001346914% |
| OH847 | Jackson Township, Wyandot County,<br>Ohio      | 0.0001214367% |
| OH848 | Jacksonburg Village, Ohio                      | 0.0002870780% |
| OH849 | Jacksonville Village, Ohio                     | 0.0008441727% |
| OH850 | Jamestown Village, Ohio                        | 0.0034877253% |
| OH851 | Jefferson County, Ohio                         | 0.6622324840% |
| OH852 | Jefferson Township, Adams County,<br>Ohio      | 0.0007642272% |
| OH853 | Jefferson Township, Brown County,<br>Ohio      | 0.0006821382% |
| OH854 | Jefferson Township, Clinton County,<br>Ohio    | 0.0014720474% |
| OH855 | Jefferson Township, Coshocton County,<br>Ohio  | 0.0000612302% |
| OH856 | Jefferson Township, Crawford County,<br>Ohio   | 0.0004567985% |
| OH857 | Jefferson Township, Fayette County,<br>Ohio    | 0.0005898074% |
| OH858 | Jefferson Township, Franklin County,<br>Ohio   | 0.0261561693% |
| OH859 | Jefferson Township, Greene County,<br>Ohio     | 0.0000619123% |
| OH860 | Jefferson Township, Guernsey County,<br>Ohio   | 0.0000679895% |
| OH861 | Jefferson Township, Jackson County,<br>Ohio    | 0.0000828783% |
| OH862 | Jefferson Township, Knox County, Ohio          | 0.0006284039% |
| OH863 | Jefferson Township, Logan County,<br>Ohio      | 0.0002493846% |
| OH864 | Jefferson Township, Madison County,<br>Ohio    | 0.0262668976% |
| OH865 | Jefferson Township, Montgomery<br>County, Ohio | 0.0133322246% |
| OH866 | Jefferson Township, Muskingum<br>County, Ohio  | 0.0005015462% |
| OH867 | Jefferson Township, Noble County,<br>Ohio      | 0.0000172477% |
| OH868 | Jefferson Township, Preble County,<br>Ohio     | 0.0008020371% |

**Allocations are subject to change pursuant to a State-Subdivision  
Agreement, Allocation Statute, Statutory Trust, or voluntary redistribution.**

|       |  |               |
|-------|--|---------------|
| OH869 | Jefferson Township, Richland County,<br>Ohio   | 0.0017662765% |
| OH870 | Jefferson Township, Ross County, Ohio          | 0.0009148677% |
| OH871 | Jefferson Township, Scioto County,<br>Ohio     | 0.0036109358% |
| OH872 | Jefferson Township, Tuscarawas<br>County, Ohio | 0.0008079949% |
| OH873 | Jefferson Township, Williams County,<br>Ohio   | 0.0002200224% |
| OH874 | Jefferson Village, Ohio                        | 0.0039566613% |
| OH875 | Jeffersonville Village, Ohio                   | 0.0000112344% |
| OH876 | Jenera Village, Ohio                           | 0.0001194701% |
| OH877 | Jennings Township, Ohio                        | 0.0002731862% |
| OH878 | Jerome Township, Ohio                          | 0.0044044550% |
| OH879 | Jeromesville Village, Ohio                     | 0.0003085668% |
| OH880 | Jerry City Village, Ohio                       | 0.0003417298% |
| OH881 | Jersey Township, Ohio                          | 0.0017699883% |
| OH882 | Jerusalem Township, Ohio                       | 0.0021563480% |
| OH883 | Jerusalem Village, Ohio                        | 0.0000311703% |
| OH884 | Jewett Village, Ohio                           | 0.0001813051% |
| OH885 | Johnson Township, Ohio                         | 0.0002326265% |
| OH886 | Johnston Township, Ohio                        | 0.0002216522% |
| OH887 | Johnstown Village, Ohio                        | 0.0092206199% |
| OH888 | Junction City Village, Ohio                    | 0.0017212480% |
| OH889 | Kalida Village, Ohio                           | 0.0022682733% |
| OH890 | Kelleys Island Village, Ohio                   | 0.0028777715% |
| OH891 | Kent City, Ohio                                | 0.0513285414% |
| OH892 | Kenton City, Ohio                              | 0.0306658035% |
| OH893 | Kettering City, Ohio                           | 0.3384195127% |
| OH894 | Kettlersville Village, Ohio                    | 0.0000266218% |
| OH895 | Killbuck Township, Ohio                        | 0.0002093931% |
| OH896 | Killbuck Village, Ohio                         | 0.0010702314% |
| OH897 | Kingston Township, Ohio                        | 0.0000164977% |
| OH898 | Kingston Village, Ohio                         | 0.0076824625% |
| OH899 | Kingsville Township, Ohio                      | 0.0011036385% |
| OH900 | Kinsman Township, Ohio                         | 0.0020801208% |
| OH901 | Kipton Village, Ohio                           | 0.0000973918% |
| OH902 | Kirby Village, Ohio                            | 0.0000472254% |
| OH903 | Kirkersville Village, Ohio                     | 0.0005560173% |
| OH904 | Kirkwood Township, Ohio                        | 0.0000140607% |
| OH905 | Kirtland City, Ohio                            | 0.0223930205% |
| OH906 | Kirtland Hills Village, Ohio                   | 0.0096850050% |
| OH907 | Knox County, Ohio                              | 0.3115395206% |
| OH908 | Knox Township, Columbiana County,<br>Ohio      | 0.0005191487% |
| OH909 | Knox Township, Guernsey County, Ohio           | 0.0002039685% |
| OH910 | Knox Township, Jefferson County, Ohio          | 0.0010041070% |

**Allocations are subject to change pursuant to a State-Subdivision  
Agreement, Allocation Statute, Statutory Trust, or voluntary redistribution.**

|       |   |               |
|-------|---|---------------|
| OH911 | Knox Township, Vinton County, Ohio            | 0.0001170406% |
| OH912 | La Grange Township, Ohio                      | 0.0042170664% |
| OH913 | La Rue Village, Ohio                          | 0.0006694539% |
| OH914 | Lafayette Township, Ohio                      | 0.0073805047% |
| OH915 | Lafayette Village, Ohio                       | 0.0000886329% |
| OH916 | Lagrange Village, Ohio                        | 0.0054247251% |
| OH917 | Lake County, Ohio                             | 1.2794251773% |
| OH918 | Lake Township, Stark County, Ohio             | 0.0367336076% |
| OH919 | Lake Township, Wood County, Ohio              | 0.0141058613% |
| OH920 | Lakeline Village, Ohio                        | 0.0000947652% |
| OH921 | Lakemore Village, Ohio                        | 0.0083562888% |
| OH922 | Lakeview Village, Ohio                        | 0.0008279569% |
| OH923 | Lakewood City, Ohio                           | 0.1008106545% |
| OH924 | Lancaster City, Ohio                          | 0.1565040398% |
| OH925 | Latty Township, Ohio                          | 0.0000877108% |
| OH926 | Latty Village, Ohio                           | 0.0000219277% |
| OH927 | Laura Village, Ohio                           | 0.0001135686% |
| OH928 | Laurel Township, Ohio                         | 0.0001089904% |
| OH929 | Laurelville Village, Ohio                     | 0.0007183460% |
| OH930 | Lawrence County, Ohio                         | 0.5322395718% |
| OH931 | Lawrence Township, Lawrence County,<br>Ohio   | 0.0093186258% |
| OH932 | Lawrence Township, Stark County, Ohio         | 0.0140521883% |
| OH933 | Lawrence Township, Tuscarawas<br>County, Ohio | 0.0052322595% |
| OH934 | Lawrence Township, Washington<br>County, Ohio | 0.0000334215% |
| OH935 | Lebanon City, Ohio                            | 0.0873597515% |
| OH936 | Lebanon Township, Ohio                        | 0.0004736376% |
| OH937 | Lee Township, Athens County, Ohio             | 0.0005836255% |
| OH938 | Lee Township, Carroll County, Ohio            | 0.0000980404% |
| OH939 | Lee Township, Monroe County, Ohio             | 0.0000872768% |
| OH940 | Leesburg Township, Ohio                       | 0.0001989692% |
| OH941 | Leesburg Village, Ohio                        | 0.0054882077% |
| OH942 | Leesville Village, Ohio                       | 0.0000217868% |
| OH943 | Leetonia Village, Ohio                        | 0.0074544436% |
| OH944 | Leipsic Village, Ohio                         | 0.0030629968% |
| OH945 | Lemon Township, Ohio                          | 0.0041524079% |
| OH946 | Lenox Township, Ohio                          | 0.0002582984% |
| OH947 | Leroy Township, Ohio                          | 0.0053731877% |
| OH948 | Letart Township, Ohio                         | 0.0005413001% |
| OH949 | Lewis Township, Ohio                          | 0.0039998104% |
| OH950 | Lewisburg Village, Ohio                       | 0.0132254277% |
| OH951 | Lewisville Village, Ohio                      | 0.0001745536% |
| OH952 | Lexington Township, Ohio                      | 0.0014349065% |
| OH953 | Lexington Village, Ohio                       | 0.0093220146% |

**Allocations are subject to change pursuant to a State-Subdivision  
Agreement, Allocation Statute, Statutory Trust, or voluntary redistribution.**

|       |  |               |
|-------|--|---------------|
| OH954 | Liberty Center Village, Ohio                   | 0.0002842517% |
| OH955 | Liberty Township, Adams County, Ohio           | 0.0005534059% |
| OH956 | Liberty Township, Butler County, Ohio          | 0.1149425287% |
| OH957 | Liberty Township, Clinton County, Ohio         | 0.0016058699% |
| OH958 | Liberty Township, Crawford County,<br>Ohio     | 0.0001413900% |
| OH959 | Liberty Township, Darke County, Ohio           | 0.0010825959% |
| OH960 | Liberty Township, Delaware County,<br>Ohio     | 0.0646792482% |
| OH961 | Liberty Township, Guernsey County,<br>Ohio     | 0.0001631748% |
| OH962 | Liberty Township, Hancock County,<br>Ohio      | 0.0013703927% |
| OH963 | Liberty Township, Hardin County, Ohio          | 0.0010773571% |
| OH964 | Liberty Township, Henry County, Ohio           | 0.0006632539% |
| OH965 | Liberty Township, Highland County,<br>Ohio     | 0.0016487208% |
| OH966 | Liberty Township, Jackson County,<br>Ohio      | 0.0018785750% |
| OH967 | Liberty Township, Knox County, Ohio            | 0.0003803498% |
| OH968 | Liberty Township, Licking County, Ohio         | 0.0000926695% |
| OH969 | Liberty Township, Logan County, Ohio           | 0.0003591138% |
| OH970 | Liberty Township, Mercer County, Ohio          | 0.0002526633% |
| OH971 | Liberty Township, Putnam County, Ohio          | 0.0002235160% |
| OH972 | Liberty Township, Seneca County, Ohio          | 0.0003409218% |
| OH973 | Liberty Township, Trumbull County,<br>Ohio     | 0.0688997396% |
| OH974 | Liberty Township, Union County, Ohio           | 0.0017726349% |
| OH975 | Liberty Township, Wood County, Ohio            | 0.0002142817% |
| OH976 | Lick Township, Ohio                            | 0.0000552522% |
| OH977 | Licking County, Ohio                           | 0.7119059883% |
| OH978 | Licking Township, Licking County,<br>Ohio      | 0.0031507646% |
| OH979 | Licking Township, Muskingum County,<br>Ohio    | 0.0012839582% |
| OH980 | Lima City, Ohio                                | 0.1727455397% |
| OH981 | Limaville Village, Ohio                        | 0.0003869608% |
| OH982 | Lincoln Heights Village, Ohio                  | 0.0083419326% |
| OH983 | Lincoln Township, Ohio                         | 0.0001771237% |
| OH984 | Lindsey Village, Ohio                          | 0.0006510581% |
| OH985 | Linndale Village, Ohio                         | 0.0028091858% |
| OH986 | Lisbon Village, Ohio                           | 0.0009584285% |
| OH987 | Litchfield Township, Ohio                      | 0.0019838797% |
| OH988 | Lithopolis Village, Ohio                       | 0.0014069809% |
| OH989 | Liverpool Township, Columbiana<br>County, Ohio | 0.0053112911% |
| OH990 | Liverpool Township, Medina County,<br>Ohio     | 0.0054202427% |

**Allocations are subject to change pursuant to a State-Subdivision  
Agreement, Allocation Statute, Statutory Trust, or voluntary redistribution.**

|        |   |               |
|--------|---|---------------|
| OH991  | Lockbourne Village, Ohio                      | 0.0000076368% |
| OH992  | Lockington Village, Ohio                      | 0.0000443696% |
| OH993  | Lockland Village, Ohio                        | 0.0146296956% |
| OH994  | Lodi Township, Ohio                           | 0.0003856097% |
| OH995  | Lodi Village, Ohio                            | 0.0068845348% |
| OH996  | Logan City, Ohio                              | 0.0081742815% |
| OH997  | Logan County, Ohio                            | 0.2671308245% |
| OH998  | Logan Township, Ohio                          | 0.0001602471% |
| OH999  | London City, Ohio                             | 0.0432082694% |
| OH1000 | Londonderry Township, Ohio                    | 0.0001223811% |
| OH1001 | Lorain City, Ohio                             | 0.2833225817% |
| OH1002 | Lorain County, Ohio                           | 1.3357776870% |
| OH1003 | Lordstown Village, Ohio                       | 0.0208012082% |
| OH1004 | Lore City Village, Ohio                       | 0.0001903706% |
| OH1005 | Lostcreek Township, Ohio                      | 0.0008063368% |
| OH1006 | Loudon Township, Carroll County, Ohio         | 0.0003703748% |
| OH1007 | Loudon Township, Seneca County, Ohio          | 0.0000802169% |
| OH1008 | Loudonville Village, Ohio                     | 0.0063961356% |
| OH1009 | Louisville City, Ohio                         | 0.0170110645% |
| OH1010 | Loveland City, Ohio                           | 0.0476149868% |
| OH1011 | Lowell Village, Ohio                          | 0.0000835538% |
| OH1012 | Lowellville Village, Ohio                     | 0.0039921417% |
| OH1013 | Lower Salem Village, Ohio                     | 0.0000220891% |
| OH1014 | Lucas County, Ohio                            | 3.1972089435% |
| OH1015 | Lucas Village, Ohio                           | 0.0007671706% |
| OH1016 | Luckey Village, Ohio                          | 0.0005693772% |
| OH1017 | Ludlow Falls Village, Ohio                    | 0.0002558525% |
| OH1018 | Ludlow Township, Ohio                         | 0.0000501323% |
| OH1019 | Lykens Township, Ohio                         | 0.0000217523% |
| OH1020 | Lynchburg Village, Ohio                       | 0.0028908592% |
| OH1021 | Lyndhurst City, Ohio                          | 0.0338761729% |
| OH1022 | Lynn Township, Ohio                           | 0.0000111068% |
| OH1023 | Lyons Village, Ohio                           | 0.0001442518% |
| OH1024 | Macedonia City, Ohio                          | 0.0527014847% |
| OH1025 | Macksburg Village, Ohio                       | 0.0000477742% |
| OH1026 | Mad River Township, Champaign<br>County, Ohio | 0.0003806616% |
| OH1027 | Mad River Township, Clark County,<br>Ohio     | 0.0132962505% |
| OH1028 | Madeira City, Ohio                            | 0.0133187012% |
| OH1029 | Madison County, Ohio                          | 0.2562654482% |
| OH1030 | Madison Township, Butler County, Ohio         | 0.0065436778% |
| OH1031 | Madison Township, Clark County, Ohio          | 0.0028035083% |
| OH1032 | Madison Township, Columbiana<br>County, Ohio  | 0.0001863611% |



**Allocations are subject to change pursuant to a State-Subdivision  
Agreement, Allocation Statute, Statutory Trust, or voluntary redistribution.**

|        |  |               |
|--------|--|---------------|
| OH1033 | Madison Township, Fayette County,<br>Ohio  | 0.0003651188% |
| OH1034 | Madison Township, Franklin County,<br>Ohio                                       | 0.0648596631% |
| OH1035 | Madison Township, Guernsey County,<br>Ohio                                       | 0.0001087832% |
| OH1036 | Madison Township, Hancock County,<br>Ohio  | 0.0001546084% |
| OH1037 | Madison Township, Highland County,<br>Ohio                                       | 0.0000451704% |
| OH1038 | Madison Township, Lake County, Ohio<br>Madison Township, Licking County,<br>Ohio | 0.0185550292% |
| OH1039 |  | 0.0016124501% |
| OH1040 | Madison Township, Muskingum County,<br>Ohio                                      | 0.0000200618% |
| OH1041 | Madison Township, Pickaway County,<br>Ohio                                       | 0.0005781272% |
| OH1042 | Madison Township, Richland County,<br>Ohio                                       | 0.0162443911% |
| OH1043 | Madison Township, Sandusky County,<br>Ohio                                       | 0.0010398844% |
| OH1044 | Madison Township, Scioto County, Ohio  | 0.0090415557% |
| OH1045 | Madison Township, Williams County,<br>Ohio                                       | 0.0001650168% |
| OH1046 | Madison Village, Ohio  | 0.0069557668% |
| OH1047 | Magnetic Springs Village, Ohio   | 0.0003286007% |
| OH1048 | Magnolia Village, Ohio   | 0.0039121470% |
| OH1049 | Mahoning County, Ohio  | 1.6000258367% |
| OH1050 | Maineville Village, Ohio   | 0.0020362222% |
| OH1051 | Malaga Township, Ohio  | 0.0000561065% |
| OH1052 | Malinta Village, Ohio  | 0.0000609111% |
| OH1053 | Malta Village, Ohio  | 0.0001392397% |
| OH1054 | Malvern Village, Ohio  | 0.0005882424% |
| OH1055 | Manchester Township, Ohio  | 0.0013966912% |
| OH1056 | Manchester Village, Ohio   | 0.0025562084% |
| OH1057 | Mansfield City, Ohio   | 0.2140405926% |
| OH1058 | Mantua Township, Ohio  | 0.0000649985% |
| OH1059 | Mantua Village, Ohio   | 0.0015884020% |
| OH1060 | Maple Heights City, Ohio   | 0.0395380059% |
| OH1061 | Marble Cliff Village, Ohio   | 0.0004658471% |
| OH1062 | Marblehead Village, Ohio   | 0.0019235388% |
| OH1063 | Marengo Village, Ohio  | 0.0002597814% |
| OH1064 | Margaretta Township, Ohio  | 0.0078229674% |
| OH1065 | Mariemont Village, Ohio  | 0.0153812210% |
| OH1066 | Marietta City, Ohio  | 0.0852917164% |
| OH1067 | Marietta Township, Ohio  | 0.0002088845% |
| OH1068 | Marion City, Ohio  | 0.2496505326% |

**Allocations are subject to change pursuant to a State-Subdivision  
Agreement, Allocation Statute, Statutory Trust, or voluntary redistribution.**

|        |   |               |
|--------|---|---------------|
| OH1069 | Marion County, Ohio                         | 0.3374233828% |
| OH1070 | Marion Township, Allen County, Ohio         | 0.0001840837% |
| OH1071 | Marion Township, Clinton County, Ohio       | 0.0020965523% |
| OH1072 | Marion Township, Fayette County, Ohio       | 0.0007695582% |
| OH1073 | Marion Township, Hardin County, Ohio        | 0.0006108726% |
| OH1074 | Marion Township, Henry County, Ohio         | 0.0000947506% |
| OH1075 | Marion Township, Hocking County,<br>Ohio    | 0.0001634856% |
| OH1076 | Marion Township, Marion County, Ohio        | 0.0526451142% |
| OH1077 | Marion Township, Mercer County, Ohio        | 0.0015069562% |
| OH1078 | Marion Township, Pike County, Ohio          | 0.0001943597% |
| OH1079 | Mark Township, Ohio                         | 0.0001324155% |
| OH1080 | Marlboro Township, Delaware County,<br>Ohio | 0.0001979724% |
| OH1081 | Marlboro Township, Stark County, Ohio       | 0.0048193068% |
| OH1082 | Marseilles Township, Ohio                   | 0.0000067465% |
| OH1083 | Marseilles Village, Ohio                    | 0.0000067465% |
| OH1084 | Marshall Township, Ohio                     | 0.0006323861% |
| OH1085 | Marshallville Village, Ohio                 | 0.0004600557% |
| OH1086 | Martins Ferry City, Ohio                    | 0.0347299689% |
| OH1087 | Martinsburg Village, Ohio                   | 0.0000165369% |
| OH1088 | Martinsville Village, Ohio                  | 0.0006022012% |
| OH1089 | Mary Ann Township, Ohio                     | 0.0009452294% |
| OH1090 | Marysville City, Ohio                       | 0.0386422342% |
| OH1091 | Mason City, Ohio                            | 0.1510527828% |
| OH1092 | Mason Township, Ohio                        | 0.0000347710% |
| OH1093 | Massie Township, Ohio                       | 0.0001279911% |
| OH1094 | Massillon City, Ohio                        | 0.1194930798% |
| OH1095 | Matamoras Village, Ohio                     | 0.0003175044% |
| OH1096 | Maumee City, Ohio                           | 0.0830057490% |
| OH1097 | Mayfield Heights City, Ohio                 | 0.0460098010% |
| OH1098 | Mayfield Village, Ohio                      | 0.0222206201% |
| OH1099 | McArthur Village, Ohio                      | 0.0034201873% |
| OH1100 | McClure Village, Ohio                       | 0.0000744469% |
| OH1101 | McComb Village, Ohio                        | 0.0019536880% |
| OH1102 | McConnelsville Village, Ohio                | 0.0038344466% |
| OH1103 | McDonald Township, Ohio                     | 0.0004331642% |
| OH1104 | McDonald Village, Ohio                      | 0.0085762358% |
| OH1105 | McGuffey Village, Ohio                      | 0.0000111068% |
| OH1106 | McKean Township, Ohio                       | 0.0016773188% |
| OH1107 | McLean Township, Ohio                       | 0.0000088739% |
| OH1108 | Mead Township, Ohio                         | 0.0016310431% |
| OH1109 | Mecca Township, Ohio                        | 0.0015686157% |
| OH1110 | Mechanicsburg Village, Ohio                 | 0.0059742716% |
| OH1111 | Medina City, Ohio                           | 0.0850942672% |
| OH1112 | Medina County, Ohio                         | 0.7825696764% |
| OH1113 | Medina Township, Ohio                       | 0.0180792844% |

**Allocations are subject to change pursuant to a State-Subdivision  
Agreement, Allocation Statute, Statutory Trust, or voluntary redistribution.**

|        |  |               |
|--------|--|---------------|
| OH1114 | Meigs County, Ohio                             | 0.1986571471% |
| OH1115 | Meigs Township, Ohio                           | 0.0019764498% |
| OH1116 | Meigsville Township, Ohio                      | 0.0000749752% |
| OH1117 | Melrose Village, Ohio                          | 0.0001123652% |
| OH1118 | Mendon Village, Ohio                           | 0.0000902369% |
| OH1119 | Mentor City, Ohio                              | 0.2495262895% |
| OH1120 | Mentor-On-The-Lake City, Ohio                  | 0.0195974466% |
| OH1121 | Mercer County, Ohio                            | 0.1655486085% |
| OH1122 | Mesopotamia Township, Ohio                     | 0.0029496795% |
| OH1123 | Metamora Village, Ohio                         | 0.0001589872% |
| OH1124 | Meyers Lake Village, Ohio                      | 0.0015027860% |
| OH1125 | Miami County, Ohio                             | 0.5778482109% |
| OH1126 | Miami Township, Clermont County,<br>Ohio       | 0.2187745945% |
| OH1127 | Miami Township, Greene County, Ohio            | 0.0056649739% |
| OH1128 | Miami Township, Hamilton County,<br>Ohio       | 0.0222368033% |
| OH1129 | Miami Township, Logan County, Ohio             | 0.0002394092% |
| OH1130 | Miami Township, Montgomery County,<br>Ohio     | 0.1354683508% |
| OH1131 | Miamisburg City, Ohio                          | 0.1660413479% |
| OH1132 | Middle Point Village, Ohio                     | 0.0010159860% |
| OH1133 | Middleburg Heights City, Ohio                  | 0.0377244809% |
| OH1134 | Middlebury Township, Ohio                      | 0.0002811281% |
| OH1135 | Middlefield Village, Ohio                      | 0.0110639374% |
| OH1136 | Middleport Village, Ohio                       | 0.0066985891% |
| OH1137 | Middleton Township, Columbiana<br>County, Ohio | 0.0013311506% |
| OH1138 | Middleton Township, Wood County,<br>Ohio       | 0.0032264709% |
| OH1139 | Middletown City, Ohio                          | 0.5826547123% |
| OH1140 | Midland Village, Ohio                          | 0.0000223037% |
| OH1141 | Midvale Village, Ohio                          | 0.0004926798% |
| OH1142 | Midway Village, Ohio                           | 0.0006778443% |
| OH1143 | Mifflin Township, Ashland County,<br>Ohio      | 0.0003416231% |
| OH1144 | Mifflin Township, Franklin County,<br>Ohio     | 0.0915733216% |
| OH1145 | Mifflin Township, Pike County, Ohio            | 0.0001267563% |
| OH1146 | Mifflin Township, Richland County,<br>Ohio     | 0.0080552911% |
| OH1147 | Mifflin Township, Wyandot County,<br>Ohio      | 0.0001214367% |
| OH1148 | Mifflin Village, Ohio                          | 0.0001545438% |
| OH1149 | Milan Township, Ohio                           | 0.0020258680% |
| OH1150 | Milan Village, Ohio                            | 0.0040820332% |
| OH1151 | Milford Center Village, Ohio                   | 0.0000633084% |
| OH1152 | Milford City, Ohio                             | 0.0751522099% |

**Allocations are subject to change pursuant to a State-Subdivision  
Agreement, Allocation Statute, Statutory Trust, or voluntary redistribution.**

|        |  |               |
|--------|--|---------------|
| OH1153 | Milford Township, Butler County, Ohio          | 0.0015672512% |
| OH1154 | Milford Township, Defiance County,<br>Ohio     | 0.0002979348% |
| OH1155 | Mill Creek Township, Coshocton<br>County, Ohio | 0.0000229613% |
| OH1156 | Mill Creek Township, Williams County,<br>Ohio  | 0.0000628635% |
| OH1157 | Mill Township, Ohio                            | 0.0121593375% |
| OH1158 | Millbury Village, Ohio                         | 0.0009905091% |
| OH1159 | Millcreek Township, Ohio                       | 0.0000180881% |
| OH1160 | Milledgeville Village, Ohio                    | 0.0000257235% |
| OH1161 | Miller City Village, Ohio                      | 0.0000248351% |
| OH1162 | Miller Township, Ohio                          | 0.0008599212% |
| OH1163 | Millersburg Village, Ohio                      | 0.0018263731% |
| OH1164 | Millersport Village, Ohio                      | 0.0058664571% |
| OH1165 | Millville Village, Ohio                        | 0.0076100550% |
| OH1166 | Millwood Township, Ohio                        | 0.0000543916% |
| OH1167 | Milton Center Village, Ohio                    | 0.0000061223% |
| OH1168 | Milton Township, Ashland County, Ohio          | 0.0000162678% |
| OH1169 | Milton Township, Mahoning County,<br>Ohio      | 0.0048642711% |
| OH1170 | Miltonsburg Village, Ohio                      | 0.0000172975% |
| OH1171 | Mineral City Village, Ohio                     | 0.0026506173% |
| OH1172 | Minerva Park Village, Ohio                     | 0.0030776456% |
| OH1173 | Minerva Village, Ohio                          | 0.0118214870% |
| OH1174 | Mingo Junction Village, Ohio                   | 0.0074909571% |
| OH1175 | Minster Village, Ohio                          | 0.0056442578% |
| OH1176 | Mississinawa Township, Ohio                    | 0.0003444623% |
| OH1177 | Mogadore Village, Ohio                         | 0.0107618198% |
| OH1178 | Monclova Township, Ohio                        | 0.0108181339% |
| OH1179 | Monday Creek Township, Ohio                    | 0.0000430312% |
| OH1180 | Monroe City, Ohio                              | 0.1198391105% |
| OH1181 | Monroe County, Ohio                            | 0.0768222745% |
| OH1182 | Monroe Township, Adams County, Ohio            | 0.0016865705% |
| OH1183 | Monroe Township, Allen County, Ohio            | 0.0002727166% |
| OH1184 | Monroe Township, Carroll County, Ohio          | 0.0010130841% |
| OH1185 | Monroe Township, Clermont County,<br>Ohio      | 0.0034821896% |
| OH1186 | Monroe Township, Darke County, Ohio            | 0.0006151113% |
| OH1187 | Monroe Township, Guernsey County,<br>Ohio      | 0.0001903706% |
| OH1188 | Monroe Township, Harrison County,<br>Ohio      | 0.0003530677% |
| OH1189 | Monroe Township, Knox County, Ohio             | 0.0021828768% |
| OH1190 | Monroe Township, Licking County,<br>Ohio       | 0.0160503654% |
| OH1191 | Monroe Township, Logan County, Ohio            | 0.0001895323% |

**Allocations are subject to change pursuant to a State-Subdivision  
Agreement, Allocation Statute, Statutory Trust, or voluntary redistribution.**

|        |   |               |
|--------|---|---------------|
| OH1192 | Monroe Township, Muskingum County,<br>Ohio  | 0.0001203711% |
| OH1193 | Monroe Township, Perry County, Ohio         | 0.0000753046% |
| OH1194 | Monroe Township, Pickaway County,<br>Ohio   | 0.0003740823% |
| OH1195 | Monroe Township, Preble County, Ohio        | 0.0020296448% |
| OH1196 | Monroe Township, Putnam County,<br>Ohio     | 0.0007698884% |
| OH1197 | Monroe Township, Richland County,<br>Ohio   | 0.0011596765% |
| OH1198 | Monroeville Village, Ohio                   | 0.0057515643% |
| OH1199 | Monterey Township, Ohio                     | 0.0001158972% |
| OH1200 | Montezuma Village, Ohio                     | 0.0003248528% |
| OH1201 | Montgomery City, Ohio                       | 0.0491831661% |
| OH1202 | Montgomery County, Ohio                     | 5.1644746001% |
| OH1203 | Montgomery Township, Marion County,<br>Ohio | 0.0007252418% |
| OH1204 | Montgomery Township, Wood County,<br>Ohio   | 0.0011448768% |
| OH1205 | Montpelier Village, Ohio                    | 0.0054141221% |
| OH1206 | Montville Township, Geauga County,<br>Ohio  | 0.0005742528% |
| OH1207 | Montville Township, Medina County,<br>Ohio  | 0.0202875314% |
| OH1208 | Moorefield Township, Ohio                   | 0.0090773788% |
| OH1209 | Moraine City, Ohio                          | 0.0890573422% |
| OH1210 | Moreland Hills Village, Ohio                | 0.0034611065% |
| OH1211 | Morgan County, Ohio                         | 0.0873568346% |
| OH1212 | Morgan Township, Ashtabula County,<br>Ohio  | 0.0013032327% |
| OH1213 | Morgan Township, Butler County, Ohio        | 0.0060266465% |
| OH1214 | Morgan Township, Gallia County, Ohio        | 0.0004498495% |
| OH1215 | Morgan Township, Knox County, Ohio          | 0.0013394926% |
| OH1216 | Morgan Township, Scioto County, Ohio        | 0.0014216283% |
| OH1217 | Morrall Village, Ohio                       | 0.0008926053% |
| OH1218 | Morris Township, Ohio                       | 0.0000330739% |
| OH1219 | Morristown Village, Ohio                    | 0.0004780643% |
| OH1220 | Morrow County, Ohio                         | 0.2192732037% |
| OH1221 | Morrow Village, Ohio                        | 0.0015475289% |
| OH1222 | Moscow Village, Ohio                        | 0.0010343137% |
| OH1223 | Moulton Township, Ohio                      | 0.0002403706% |
| OH1224 | Mount Blanchard Village, Ohio               | 0.0000632489% |
| OH1225 | Mount Cory Village, Ohio                    | 0.0001194701% |
| OH1226 | Mount Eaton Village, Ohio                   | 0.0003286112% |
| OH1227 | Mount Gilead Village, Ohio                  | 0.0047705309% |
| OH1228 | Mount Healthy City, Ohio                    | 0.0150472097% |
| OH1229 | Mount Orab Village, Ohio                    | 0.0858253892% |

**Allocations are subject to change pursuant to a State-Subdivision  
Agreement, Allocation Statute, Statutory Trust, or voluntary redistribution.**

|        |                               |               |
|--------|-------------------------------|---------------|
| OH1230 | Mount Pleasant Township, Ohio | 0.0009562924% |
| OH1231 | Mount Pleasant Village, Ohio  | 0.0001593821% |
| OH1232 | Mount Sterling Village, Ohio  | 0.0092167280% |
| OH1233 | Mount Vernon City, Ohio       | 0.0916146794% |
| OH1234 | Mount Victory Village, Ohio   | 0.0003726928% |
| OH1235 | Mowrystown Village, Ohio      | 0.0099826658% |
| OH1236 | Munroe Falls City, Ohio       | 0.0144765234% |
| OH1237 | Munson Township, Ohio         | 0.0126431327% |
| OH1238 | Murray City Village, Ohio     | 0.0003666041% |
| OH1239 | Muskingum County, Ohio        | 0.5186890264% |
| OH1240 | Muskingum Township, Ohio      | 0.0034591272% |
| OH1241 | Mutual Village, Ohio          | 0.0000512624% |
| OH1242 | Napoleon City, Ohio           | 0.0200262083% |
| OH1243 | Napoleon Township, Ohio       | 0.0008595230% |
| OH1244 | Nashville Village, Ohio       | 0.0001163295% |
| OH1245 | Navarre Village, Ohio         | 0.0045125337% |
| OH1246 | Nellie Village, Ohio          | 0.0000766034% |
| OH1247 | Nelsonville City, Ohio        | 0.0153618582% |
| OH1248 | Nevada Village, Ohio          | 0.0000539719% |
| OH1249 | Neville Village, Ohio         | 0.0000172386% |
| OH1250 | New Albany City, Ohio         | 0.0355984449% |
| OH1251 | New Alexandria Village, Ohio  | 0.0001593821% |
| OH1252 | New Athens Village, Ohio      | 0.0001049661% |
| OH1253 | New Bavaria Village, Ohio     | 0.0001925555% |
| OH1254 | New Bloomington Village, Ohio | 0.0006286558% |
| OH1255 | New Boston Village, Ohio      | 0.0217793450% |
| OH1256 | New Bremen Village, Ohio      | 0.0076829566% |
| OH1257 | New Carlisle City, Ohio       | 0.0121258538% |
| OH1258 | New Concord Village, Ohio     | 0.0073426360% |
| OH1259 | New Franklin City, Ohio       | 0.0293867642% |
| OH1260 | New Haven Township, Ohio      | 0.0016334992% |
| OH1261 | New Holland Village, Ohio     | 0.0001903085% |
| OH1262 | New Jasper Township, Ohio     | 0.0016406755% |
| OH1263 | New Knoxville Village, Ohio   | 0.0011840478% |
| OH1264 | New Lebanon Village, Ohio     | 0.0058388430% |
| OH1265 | New Lexington Village, Ohio   | 0.0129954223% |
| OH1266 | New London Township, Ohio     | 0.0002882646% |
| OH1267 | New London Village, Ohio      | 0.0030473682% |
| OH1268 | New Madison Village, Ohio     | 0.0016608005% |
| OH1269 | New Market Township, Ohio     | 0.0002484374% |
| OH1270 | New Miami Village, Ohio       | 0.0024074272% |
| OH1271 | New Middletown Village, Ohio  | 0.0007615778% |
| OH1272 | New Paris Village, Ohio       | 0.0016204423% |
| OH1273 | New Philadelphia City, Ohio   | 0.0774788253% |
| OH1274 | New Richmond Village, Ohio    | 0.0330808011% |
| OH1275 | New Riegel Village, Ohio      | 0.0002406507% |

**Allocations are subject to change pursuant to a State-Subdivision  
Agreement, Allocation Statute, Statutory Trust, or voluntary redistribution.**

|        |  |               |
|--------|--|---------------|
| OH1276 | New Russia Township, Ohio                  | 0.0008375698% |
| OH1277 | New Straitsville Village, Ohio             | 0.0021300444% |
| OH1278 | New Vienna Village, Ohio                   | 0.0009144537% |
| OH1279 | New Washington Village, Ohio               | 0.0012290055% |
| OH1280 | New Waterford Village, Ohio                | 0.0048586998% |
| OH1281 | New Weston Village, Ohio                   | 0.0000861156% |
| OH1282 | Newark City, Ohio                          | 0.1777772576% |
| OH1283 | Newark Township, Ohio                      | 0.0018255901% |
| OH1284 | Newberry Township, Ohio                    | 0.0019874499% |
| OH1285 | Newburgh Heights Village, Ohio             | 0.0042789708% |
| OH1286 | Newbury Township, Ohio                     | 0.0027755552% |
| OH1287 | Newcomerstown Village, Ohio                | 0.0076759513% |
| OH1288 | Newton Falls Village, Ohio                 | 0.0365044154% |
| OH1289 | Newton Township, Licking County,<br>Ohio   | 0.0011027676% |
| OH1290 | Newton Township, Muskingum County,<br>Ohio | 0.0020262466% |
| OH1291 | Newton Township, Pike County, Ohio         | 0.0002281614% |
| OH1292 | Newton Township, Trumbull County,<br>Ohio  | 0.0026939270% |
| OH1293 | Newtonsville Village, Ohio                 | 0.0005516340% |
| OH1294 | Newtown Village, Ohio                      | 0.0057282940% |
| OH1295 | Ney Village, Ohio                          | 0.0000662077% |
| OH1296 | Nile Township, Ohio                        | 0.0052315920% |
| OH1297 | Niles City, Ohio                           | 0.1643806952% |
| OH1298 | Nimishillen Township, Ohio                 | 0.0122610291% |
| OH1299 | Noble County, Ohio                         | 0.0987433126% |
| OH1300 | Noble Township, Auglaize County, Ohio      | 0.0000089026% |
| OH1301 | Noble Township, Defiance County, Ohio      | 0.0003420733% |
| OH1302 | Noble Township, Noble County, Ohio         | 0.0008278915% |
| OH1303 | North Baltimore Village, Ohio              | 0.0034529973% |
| OH1304 | North Bend Village, Ohio                   | 0.0025608089% |
| OH1305 | North Bloomfield Township, Ohio            | 0.0004132886% |
| OH1306 | North Canton City, Ohio                    | 0.0524878920% |
| OH1307 | North College Hill City, Ohio              | 0.0194144077% |
| OH1308 | North Fairfield Village, Ohio              | 0.0000686344% |
| OH1309 | North Hampton Village, Ohio                | 0.0018236413% |
| OH1310 | North Kingsville Village, Ohio             | 0.0058586766% |
| OH1311 | North Lewisburg Village, Ohio              | 0.0040569220% |
| OH1312 | North Olmsted City, Ohio                   | 0.0399884238% |
| OH1313 | North Perry Village, Ohio                  | 0.0021416939% |
| OH1314 | North Randall Village, Ohio                | 0.0010272691% |
| OH1315 | North Ridgeville City, Ohio                | 0.1099748579% |
| OH1316 | North Robinson Village, Ohio               | 0.0000652569% |
| OH1317 | North Royalton City, Ohio                  | 0.0490362937% |
| OH1318 | North Star Village, Ohio                   | 0.0006041028% |
| OH1319 | North Township, Ohio                       | 0.0006202542% |

**Allocations are subject to change pursuant to a State-Subdivision  
Agreement, Allocation Statute, Statutory Trust, or voluntary redistribution.**

|        |  |               |
|--------|--|---------------|
| OH1320 | Northfield Center Township, Ohio           | 0.0055419447% |
| OH1321 | Northfield Village, Ohio                   | 0.0204907382% |
| OH1322 | Northwest Township, Ohio                   | 0.0003378915% |
| OH1323 | Northwood City, Ohio                       | 0.0154037964% |
| OH1324 | Norton City, Ohio                          | 0.0374368018% |
| OH1325 | Norwalk City, Ohio                         | 0.0671930963% |
| OH1326 | Norwalk Township, Ohio                     | 0.0009746088% |
| OH1327 | Norwich Township, Franklin County,<br>Ohio | 0.0881825657% |
| OH1328 | Norwich Township, Huron County, Ohio       | 0.0005490754% |
| OH1329 | Norwich Village, Ohio                      | 0.0000776491% |
| OH1330 | Norwood City, Ohio                         | 0.1133550899% |
| OH1331 | Nottingham Township, Ohio                  | 0.0002290169% |
| OH1332 | Oak Harbor Village, Ohio                   | 0.0043210926% |
| OH1333 | Oak Hill Village, Ohio                     | 0.0009945397% |
| OH1334 | Oakwood City, Ohio                         | 0.0665292396% |
| OH1335 | Oakwood Village, Cuyahoga County,<br>Ohio  | 0.0160412015% |
| OH1336 | Oakwood Village, Paulding County,<br>Ohio  | 0.0006103209% |
| OH1337 | Oberlin City, Ohio                         | 0.0523286319% |
| OH1338 | Obetz Village, Ohio                        | 0.0012677151% |
| OH1339 | Octa Village, Ohio                         | 0.0000132032% |
| OH1340 | Ohio City Village, Ohio                    | 0.0013381279% |
| OH1341 | Ohio Township, Clermont County, Ohio       | 0.0024995915% |
| OH1342 | Ohio Township, Monroe County, Ohio         | 0.0002805325% |
| OH1343 | Old Washington Village, Ohio               | 0.0016589439% |
| OH1344 | Olive Township, Meigs County, Ohio         | 0.0005413001% |
| OH1345 | Olive Township, Noble County, Ohio         | 0.0002069729% |
| OH1346 | Olmsted Falls City, Ohio                   | 0.0116318466% |
| OH1347 | Olmsted Township, Ohio                     | 0.0148163807% |
| OH1348 | Ontario City, Ohio                         | 0.0192773910% |
| OH1349 | Orange Township, Ashland County,<br>Ohio   | 0.0004880329% |
| OH1350 | Orange Township, Carroll County, Ohio      | 0.0003703748% |
| OH1351 | Orange Township, Delaware County,<br>Ohio  | 0.0531556020% |
| OH1352 | Orange Township, Meigs County, Ohio        | 0.0003383126% |
| OH1353 | Orange Township, Shelby County, Ohio       | 0.0011891054% |
| OH1354 | Orange Village, Ohio                       | 0.0100237754% |
| OH1355 | Orangeville Village, Ohio                  | 0.0005285553% |
| OH1356 | Oregon City, Ohio                          | 0.0936692081% |
| OH1357 | Orrville City, Ohio                        | 0.0089614214% |
| OH1358 | Orwell Township, Ohio                      | 0.0004813742% |
| OH1359 | Orwell Village, Ohio                       | 0.0054712290% |
| OH1360 | Osgood Village, Ohio                       | 0.0000984178% |
| OH1361 | Osnaburg Township, Ohio                    | 0.0017515756% |



**Allocations are subject to change pursuant to a State-Subdivision  
Agreement, Allocation Statute, Statutory Trust, or voluntary redistribution.**

|        |   |               |
|--------|---|---------------|
| OH1362 | Ostrander Village, Ohio                     | 0.0001237328% |
| OH1363 | Ottawa County, Ohio                         | 0.2393019717% |
| OH1364 | Ottawa Hills Village, Ohio                  | 0.0134021121% |
| OH1365 | Ottawa Village, Ohio                        | 0.0047352274% |
| OH1366 | Ottoville Village, Ohio                     | 0.0010927448% |
| OH1367 | Otway Village, Ohio                         | 0.0001137303% |
| OH1368 | Owensville Village, Ohio                    | 0.0008791667% |
| OH1369 | Oxford City, Ohio                           | 0.0794612533% |
| OH1370 | Oxford Township, Butler County, Ohio        | 0.1101599888% |
| OH1371 | Oxford Township, Coshocton County,<br>Ohio  | 0.0002143057% |
| OH1372 | Oxford Township, Guernsey County,<br>Ohio   | 0.0001223811% |
| OH1373 | Oxford Township, Tuscarawas County,<br>Ohio | 0.0000788288% |
| OH1374 | Painesville City, Ohio                      | 0.0828627046% |
| OH1375 | Painesville Township, Ohio                  | 0.0334236916% |
| OH1376 | Paint Township, Fayette County, Ohio        | 0.0000280861% |
| OH1377 | Paint Township, Highland County, Ohio       | 0.0002710226% |
| OH1378 | Paint Township, Holmes County, Ohio         | 0.0004187862% |
| OH1379 | Paint Township, Madison County, Ohio        | 0.0000155425% |
| OH1380 | Paint Township, Ross County, Ohio           | 0.0003836542% |
| OH1381 | Paint Township, Wayne County, Ohio          | 0.0001894347% |
| OH1382 | Palestine Village, Ohio                     | 0.0005121741% |
| OH1383 | Palmer Township, Ohio                       | 0.0000584877% |
| OH1384 | Palmyra Township, Ohio                      | 0.0008124819% |
| OH1385 | Pandora Village, Ohio                       | 0.0009188990% |
| OH1386 | Paris Township, Portage County, Ohio        | 0.0001503091% |
| OH1387 | Paris Township, Stark County, Ohio          | 0.0010390703% |
| OH1388 | Parkman Township, Ohio                      | 0.0008613792% |
| OH1389 | Parma City, Ohio                            | 0.1543116176% |
| OH1390 | Parma Heights City, Ohio                    | 0.0326118418% |
| OH1391 | Parral Village, Ohio                        | 0.0000098536% |
| OH1392 | Pataskala City, Ohio                        | 0.0174033408% |
| OH1393 | Patterson Village, Ohio                     | 0.0000841761% |
| OH1394 | Paulding County, Ohio                       | 0.0839721160% |
| OH1395 | Paulding Township, Ohio                     | 0.0001534939% |
| OH1396 | Paulding Village, Ohio                      | 0.0016847781% |
| OH1397 | Paxton Township, Ohio                       | 0.0010329152% |
| OH1398 | Payne Village, Ohio                         | 0.0005664655% |
| OH1399 | Pease Township, Ohio                        | 0.0005202465% |
| OH1400 | Pebble Township, Ohio                       | 0.0003464673% |
| OH1401 | Pee Pee Township, Ohio                      | 0.0015041749% |
| OH1402 | Peebles Village, Ohio                       | 0.0067989872% |
| OH1403 | Pemberville Village, Ohio                   | 0.0012856905% |
| OH1404 | Peninsula Village, Ohio                     | 0.0050407601% |

**Allocations are subject to change pursuant to a State-Subdivision  
Agreement, Allocation Statute, Statutory Trust, or voluntary redistribution.**

|        |  |               |
|--------|--|---------------|
| OH1405 | Penn Township, Ohio                        | 0.0001392397% |
| OH1406 | Pepper Pike City, Ohio                     | 0.0193758750% |
| OH1407 | Perkins Township, Ohio                     | 0.0512077107% |
| OH1408 | Perry County, Ohio                         | 0.2380485965% |
| OH1409 | Perry Township, Allen County, Ohio         | 0.0045543679% |
| OH1410 | Perry Township, Brown County, Ohio         | 0.0143559087% |
| OH1411 | Perry Township, Columbiana County,<br>Ohio | 0.0048853229% |
| OH1412 | Perry Township, Fayette County, Ohio       | 0.0003538844% |
| OH1413 | Perry Township, Franklin County, Ohio      | 0.0091642053% |
| OH1414 | Perry Township, Lake County, Ohio          | 0.0025586608% |
| OH1415 | Perry Township, Lawrence County,<br>Ohio   | 0.0009214313% |
| OH1416 | Perry Township, Licking County, Ohio       | 0.0016309840% |
| OH1417 | Perry Township, Logan County, Ohio         | 0.0026933538% |
| OH1418 | Perry Township, Monroe County, Ohio        | 0.0000872768% |
| OH1419 | Perry Township, Muskingum County,<br>Ohio  | 0.0027986277% |
| OH1420 | Perry Township, Pickaway County, Ohio      | 0.0000291493% |
| OH1421 | Perry Township, Pike County, Ohio          | 0.0001267563% |
| OH1422 | Perry Township, Putnam County, Ohio        | 0.0000082784% |
| OH1423 | Perry Township, Richland County, Ohio      | 0.0004103471% |
| OH1424 | Perry Township, Stark County, Ohio         | 0.0537347763% |
| OH1425 | Perry Township, Wood County, Ohio          | 0.0001040797% |
| OH1426 | Perry Village, Ohio                        | 0.0054300469% |
| OH1427 | Perrysburg City, Ohio                      | 0.0576846462% |
| OH1428 | Perrysburg Township, Ohio                  | 0.0342177338% |
| OH1429 | Perrysville Village, Ohio                  | 0.0008459238% |
| OH1430 | Peru Township, Huron County, Ohio          | 0.0000274538% |
| OH1431 | Peru Township, Morrow County, Ohio         | 0.0000708495% |
| OH1432 | Phillipsburg Village, Ohio                 | 0.0041962937% |
| OH1433 | Philo Village, Ohio                        | 0.0010532470% |
| OH1434 | Pickaway County, Ohio                      | 0.0934088328% |
| OH1435 | Pickaway Township, Ohio                    | 0.0005441197% |
| OH1436 | Pickerington City, Ohio                    | 0.0350194279% |
| OH1437 | Pierce Township, Ohio                      | 0.0721778605% |
| OH1438 | Pierpont Township, Ohio                    | 0.0011858243% |
| OH1439 | Pike County, Ohio                          | 0.3072066041% |
| OH1440 | Pike Township, Brown County, Ohio          | 0.0024184900% |
| OH1441 | Pike Township, Clark County, Ohio          | 0.0026810249% |
| OH1442 | Pike Township, Perry County, Ohio          | 0.0022268646% |
| OH1443 | Pike Township, Stark County, Ohio          | 0.0021276201% |
| OH1444 | Piketon Village, Ohio                      | 0.0023999196% |
| OH1445 | Pioneer Village, Ohio                      | 0.0028760068% |
| OH1446 | Piqua City, Ohio                           | 0.0869480927% |
| OH1447 | Pitsburg Village, Ohio                     | 0.0005659024% |
| OH1448 | Pitt Township, Ohio                        | 0.0002833522% |

**Allocations are subject to change pursuant to a State-Subdivision  
Agreement, Allocation Statute, Statutory Trust, or voluntary redistribution.**

|        |  |               |
|--------|--|---------------|
| OH1449 | Plain City Village, Ohio                     | 0.0102501421% |
| OH1450 | Plain Township, Franklin County, Ohio        | 0.0388485937% |
| OH1451 | Plain Township, Stark County, Ohio           | 0.0464019090% |
| OH1452 | Plain Township, Wayne County, Ohio           | 0.0002976831% |
| OH1453 | Plain Township, Wood County, Ohio            | 0.0002693828% |
| OH1454 | Plainfield Village, Ohio                     | 0.0000153076% |
| OH1455 | Pleasant City Village, Ohio                  | 0.0008654831% |
| OH1456 | Pleasant Hill Village, Ohio                  | 0.0002839214% |
| OH1457 | Pleasant Plain Village, Ohio                 | 0.0000116356% |
| OH1458 | Pleasant Township, Brown County, Ohio        | 0.0012092450% |
| OH1459 | Pleasant Township, Clark County, Ohio        | 0.0032390047% |
| OH1460 | Pleasant Township, Fairfield County,<br>Ohio | 0.0068849393% |
| OH1461 | Pleasant Township, Franklin County,<br>Ohio  | 0.0137844922% |
| OH1462 | Pleasant Township, Hancock County,<br>Ohio   | 0.0002811062% |
| OH1463 | Pleasant Township, Henry County, Ohio        | 0.0002233406% |
| OH1464 | Pleasant Township, Knox County, Ohio         | 0.0045641970% |
| OH1465 | Pleasant Township, Marion County,<br>Ohio    | 0.0096326984% |
| OH1466 | Pleasant Township, Perry County, Ohio        | 0.0001828826% |
| OH1467 | Pleasant Township, Seneca County,<br>Ohio    | 0.0003208676% |
| OH1468 | Pleasant Township, Van Wert County,<br>Ohio  | 0.0002849717% |
| OH1469 | Pleasantville Village, Ohio                  | 0.0000570350% |
| OH1470 | Plymouth Township, Ohio                      | 0.0017493844% |
| OH1471 | Plymouth Village, Ohio                       | 0.0065060016% |
| OH1472 | Poland Township, Ohio                        | 0.0148262002% |
| OH1473 | Poland Village, Ohio                         | 0.0061663235% |
| OH1474 | Polk Township, Ohio                          | 0.0010767393% |
| OH1475 | Polk Village, Ohio                           | 0.0000406694% |
| OH1476 | Pomeroy Village, Ohio                        | 0.0093881741% |
| OH1477 | Port Clinton City, Ohio                      | 0.0145364578% |
| OH1478 | Port Jefferson Village, Ohio                 | 0.0003105872% |
| OH1479 | Port Washington Village, Ohio                | 0.0003251687% |
| OH1480 | Port William Village, Ohio                   | 0.0010928837% |
| OH1481 | Portage County, Ohio                         | 0.9187057360% |
| OH1482 | Portage Township, Hancock County,<br>Ohio    | 0.0001686637% |
| OH1483 | Portage Township, Ottawa County, Ohio        | 0.0000480885% |
| OH1484 | Portage Township, Wood County, Ohio          | 0.0001408137% |
| OH1485 | Portage Village, Ohio                        | 0.0016040519% |
| OH1486 | Porter Township, Delaware County,<br>Ohio    | 0.0036954857% |
| OH1487 | Porter Township, Scioto County, Ohio         | 0.0395496982% |

**Allocations are subject to change pursuant to a State-Subdivision  
Agreement, Allocation Statute, Statutory Trust, or voluntary redistribution.**

|        |  |               |
|--------|--|---------------|
| OH1488 | Portsmouth City, Ohio                      | 0.2233662325% |
| OH1489 | Potsdam Village, Ohio                      | 0.0000227137% |
| OH1490 | Powell City, Ohio                          | 0.0184361841% |
| OH1491 | Powhatan Point Village, Ohio               | 0.0016591645% |
| OH1492 | Prairie Township, Franklin County, Ohio    | 0.0344574120% |
| OH1493 | Prairie Township, Holmes County, Ohio      | 0.0003867956% |
| OH1494 | Preble County, Ohio                        | 0.3067055248% |
| OH1495 | Proctorville Village, Ohio                 | 0.0018254771% |
| OH1496 | Prospect Village, Ohio                     | 0.0011157566% |
| OH1497 | Providence Township, Ohio                  | 0.0026476678% |
| OH1498 | Pulaski Township, Ohio                     | 0.0002907439% |
| OH1499 | Pultney Township, Ohio                     | 0.0018560145% |
| OH1500 | Pusheta Township, Ohio                     | 0.0002670784% |
| OH1501 | Put In Bay Township, Ohio                  | 0.0034623699% |
| OH1502 | Put-In-Bay Village, Ohio                   | 0.0040050827% |
| OH1503 | Putnam County, Ohio                        | 0.1372967601% |
| OH1504 | Quaker City Village, Ohio                  | 0.0004351328% |
| OH1505 | Quincy Village, Ohio                       | 0.0003391631% |
| OH1506 | Raccoon Township, Ohio                     | 0.0003561309% |
| OH1507 | Racine Village, Ohio                       | 0.0010826003% |
| OH1508 | Radnor Township, Ohio                      | 0.0001814747% |
| OH1509 | Randolph Township, Ohio                    | 0.0013730943% |
| OH1510 | Range Township, Ohio                       | 0.0007149570% |
| OH1511 | Rarden Township, Ohio                      | 0.0020471447% |
| OH1512 | Rarden Village, Ohio                       | 0.0005117862% |
| OH1513 | Ravenna City, Ohio                         | 0.0218557620% |
| OH1514 | Ravenna Township, Ohio                     | 0.0059636168% |
| OH1515 | Rawson Village, Ohio                       | 0.0001405531% |
| OH1516 | Rayland Village, Ohio                      | 0.0003984552% |
| OH1517 | Reading City, Ohio                         | 0.0457344992% |
| OH1518 | Reading Township, Ohio                     | 0.0019364040% |
| OH1519 | Recovery Township, Ohio                    | 0.0000812132% |
| OH1520 | Reily Township, Ohio                       | 0.0012764211% |
| OH1521 | Reminderville Village, Ohio                | 0.0151415568% |
| OH1522 | Rendville Village, Ohio                    | 0.0001828826% |
| OH1523 | Republic Village, Ohio                     | 0.0011130095% |
| OH1524 | Reynoldsburg City, Ohio                    | 0.0697130845% |
| OH1525 | Rice Township, Ohio                        | 0.0003978688% |
| OH1526 | Richfield Township, Henry County,<br>Ohio  | 0.0023349246% |
| OH1527 | Richfield Township, Lucas County,<br>Ohio  | 0.0047039321% |
| OH1528 | Richfield Township, Summit County,<br>Ohio | 0.0095996121% |
| OH1529 | Richfield Village, Ohio                    | 0.0399887454% |
| OH1530 | Richland County, Ohio                      | 0.7455113947% |
| OH1531 | Richland Township, Allen County, Ohio      | 0.0002999883% |

**Allocations are subject to change pursuant to a State-Subdivision  
Agreement, Allocation Statute, Statutory Trust, or voluntary redistribution.**

|        |  |               |
|--------|--|---------------|
| OH1532 | Richland Township, Belmont County,<br>Ohio   | 0.0026715361% |
| OH1533 | Richland Township, Clinton County,<br>Ohio   | 0.0005798975% |
| OH1534 | Richland Township, Darke County, Ohio        | 0.0002952534% |
| OH1535 | Richland Township, Fairfield County,<br>Ohio | 0.0003503579% |
| OH1536 | Richland Township, Holmes County,<br>Ohio    | 0.0001483201% |
| OH1537 | Richland Township, Wyandot County,<br>Ohio   | 0.0001079437% |
| OH1538 | Richmond Heights City, Ohio                  | 0.0218650269% |
| OH1539 | Richmond Township, Ashtabula County,<br>Ohio | 0.0003170025% |
| OH1540 | Richmond Township, Huron County,<br>Ohio     | 0.0015099572% |
| OH1541 | Richmond Village, Ohio                       | 0.0007609773% |
| OH1542 | Richwood Village, Ohio                       | 0.0014048433% |
| OH1543 | Ridgefield Township, Ohio                    | 0.0003431721% |
| OH1544 | Ridgeville Township, Ohio                    | 0.0002165727% |
| OH1545 | Ridgeway Village, Ohio                       | 0.0003864298% |
| OH1546 | Riley Township, Ohio                         | 0.0007202182% |
| OH1547 | Rio Grande Village, Ohio                     | 0.0014432672% |
| OH1548 | Ripley Township, Holmes County, Ohio         | 0.0000348988% |
| OH1549 | Ripley Township, Huron County, Ohio          | 0.0000137269% |
| OH1550 | Ripley Village, Ohio                         | 0.0111932679% |
| OH1551 | Risingsun Village, Ohio                      | 0.0004530528% |
| OH1552 | Rittman City, Ohio                           | 0.0059649971% |
| OH1553 | Riverlea Village, Ohio                       | 0.0001680104% |
| OH1554 | Riverside City, Ohio                         | 0.0817797700% |
| OH1555 | Roaming Shores Village, Ohio                 | 0.0034987688% |
| OH1556 | Rochester Township, Ohio                     | 0.0013537465% |
| OH1557 | Rochester Village, Ohio                      | 0.0000194784% |
| OH1558 | Rock Creek Village, Ohio                     | 0.0002113350% |
| OH1559 | Rockford Village, Ohio                       | 0.0018408327% |
| OH1560 | Rocky Ridge Village, Ohio                    | 0.0002129632% |
| OH1561 | Rocky River City, Ohio                       | 0.0503638414% |
| OH1562 | Rogers Village, Ohio                         | 0.0005457718% |
| OH1563 | Rome Township, Ashtabula County,<br>Ohio     | 0.0014206410% |
| OH1564 | Rome Township, Athens County, Ohio           | 0.0002813909% |
| OH1565 | Rome Township, Lawrence County,<br>Ohio      | 0.0010605153% |
| OH1566 | Rome Village, Ohio                           | 0.0002586036% |
| OH1567 | Rootstown Township, Ohio                     | 0.0026527533% |
| OH1568 | Rose Township, Ohio                          | 0.0004793086% |
| OH1569 | Roseville Village, Ohio                      | 0.0016522526% |

**Allocations are subject to change pursuant to a State-Subdivision  
Agreement, Allocation Statute, Statutory Trust, or voluntary redistribution.**

|        |  |               |
|--------|--|---------------|
| OH1570 | Ross County, Ohio                            | 1.0109583321% |
| OH1571 | Ross Township, Butler County, Ohio           | 0.0261747113% |
| OH1572 | Ross Township, Greene County, Ohio           | 0.0002579678% |
| OH1573 | Ross Township, Jefferson County, Ohio        | 0.0004940844% |
| OH1574 | Roszburg Village, Ohio                       | 0.0000984178% |
| OH1575 | Rossford City, Ohio                          | 0.0126977241% |
| OH1576 | Roswell Village, Ohio                        | 0.0002759007% |
| OH1577 | Roundhead Township, Ohio                     | 0.0002332423% |
| OH1578 | Royalton Township, Ohio                      | 0.0009661532% |
| OH1579 | Rumley Township, Ohio                        | 0.0006297965% |
| OH1580 | Rush Creek Township, Ohio                    | 0.0026562014% |
| OH1581 | Rush Township, Scioto County, Ohio           | 0.0047482384% |
| OH1582 | Rush Township, Tuscarawas County,<br>Ohio    | 0.0000689752% |
| OH1583 | Rushcreek Township, Ohio                     | 0.0004189662% |
| OH1584 | Rushsylvania Village, Ohio                   | 0.0000099754% |
| OH1585 | Rushville Village, Ohio                      | 0.0000244436% |
| OH1586 | Russell Township, Ohio                       | 0.0185770784% |
| OH1587 | Russells Point Village, Ohio                 | 0.0022943385% |
| OH1588 | Russellville Village, Ohio                   | 0.0057671685% |
| OH1589 | Russia Village, Ohio                         | 0.0003460829% |
| OH1590 | Rutland Village, Ohio                        | 0.0004567220% |
| OH1591 | Sabina Village, Ohio                         | 0.0072933257% |
| OH1592 | Sagamore Hills Township, Ohio                | 0.0226207726% |
| OH1593 | Salem City, Ohio                             | 0.0383095249% |
| OH1594 | Salem Township, Auglaize County,<br>Ohio     | 0.0001157340% |
| OH1595 | Salem Township, Champaign County,<br>Ohio    | 0.0003806616% |
| OH1596 | Salem Township, Columbiana County,<br>Ohio   | 0.0009051824% |
| OH1597 | Salem Township, Muskingum County,<br>Ohio    | 0.0003912060% |
| OH1598 | Salem Township, Ottawa County, Ohio          | 0.0007213271% |
| OH1599 | Salem Township, Shelby County, Ohio          | 0.0010648705% |
| OH1600 | Salem Township, Tuscarawas County,<br>Ohio   | 0.0026407637% |
| OH1601 | Salem Township, Warren County, Ohio          | 0.0074583911% |
| OH1602 | Salem Township, Washington County,<br>Ohio   | 0.0005013228% |
| OH1603 | Salesville Village, Ohio                     | 0.0000679895% |
| OH1604 | Salineville Village, Ohio                    | 0.0034609917% |
| OH1605 | Salisbury Township, Ohio                     | 0.0003552282% |
| OH1606 | Salt Creek Township, Hocking County,<br>Ohio | 0.0001833021% |
| OH1607 | Salt Creek Township, Holmes County,<br>Ohio  | 0.0000465318% |

**Allocations are subject to change pursuant to a State-Subdivision  
Agreement, Allocation Statute, Statutory Trust, or voluntary redistribution.**

|        |   |               |
|--------|---|---------------|
| OH1608 | Salt Creek Township, Wayne County,<br>Ohio  | 0.0001391765% |
| OH1609 | Salt Lick Township, Ohio                    | 0.0000430312% |
| OH1610 | Salt Rock Township, Ohio                    | 0.0007066458% |
| OH1611 | Saltcreek Township, Ohio                    | 0.0003935151% |
| OH1612 | Sandusky City, Ohio                         | 0.1261336610% |
| OH1613 | Sandusky County, Ohio                       | 0.3072903644% |
| OH1614 | Sandusky Township, Crawford County,<br>Ohio | 0.0000108762% |
| OH1615 | Sandusky Township, Sandusky County,<br>Ohio | 0.0015100930% |
| OH1616 | Sandy Township, Stark County, Ohio          | 0.0049479536% |
| OH1617 | Sandy Township, Tuscarawas County,<br>Ohio  | 0.0006897517% |
| OH1618 | Sarahsville Village, Ohio                   | 0.0000689910% |
| OH1619 | Sardinia Village, Ohio                      | 0.0044028921% |
| OH1620 | Savannah Village, Ohio                      | 0.0002294615% |
| OH1621 | Saybrook Township, Ohio                     | 0.0161906113% |
| OH1622 | Scio Village, Ohio                          | 0.0001526779% |
| OH1623 | Scioto County, Ohio                         | 0.9401796346% |
| OH1624 | Scioto Township, Delaware County,<br>Ohio   | 0.0019714756% |
| OH1625 | Scioto Township, Pickaway County,<br>Ohio   | 0.0062913839% |
| OH1626 | Scioto Township, Pike County, Ohio          | 0.0002619631% |
| OH1627 | Scioto Township, Ross County, Ohio          | 0.0146969071% |
| OH1628 | Scipio Township, Meigs County, Ohio         | 0.0004736376% |
| OH1629 | Scipio Township, Seneca County, Ohio        | 0.0005615183% |
| OH1630 | Scott Township, Marion County, Ohio         | 0.0001301716% |
| OH1631 | Scott Township, Sandusky County, Ohio       | 0.0009313747% |
| OH1632 | Scott Village, Ohio                         | 0.0006416289% |
| OH1633 | Seal Township, Ohio                         | 0.0013351665% |
| OH1634 | Seaman Village, Ohio                        | 0.0025035030% |
| OH1635 | Sebring Village, Ohio                       | 0.0078737318% |
| OH1636 | Seneca County, Ohio                         | 0.2801274556% |
| OH1637 | Seneca Township, Monroe County, Ohio        | 0.0000124681% |
| OH1638 | Seneca Township, Noble County, Ohio         | 0.0000172477% |
| OH1639 | Senecaville Village, Ohio                   | 0.0007886782% |
| OH1640 | Seven Hills City, Ohio                      | 0.0208535620% |
| OH1641 | Seven Mile Village, Ohio                    | 0.0013087356% |
| OH1642 | Seville Village, Ohio                       | 0.0055383307% |
| OH1643 | Shadyside Village, Ohio                     | 0.0078177582% |
| OH1644 | Shaker Heights City, Ohio                   | 0.1048407101% |
| OH1645 | Shalersville Township, Ohio                 | 0.0000934354% |
| OH1646 | Sharon Township, Franklin County,<br>Ohio   | 0.0053763338% |
| OH1647 | Sharon Township, Medina County, Ohio        | 0.0058099333% |

**Allocations are subject to change pursuant to a State-Subdivision  
Agreement, Allocation Statute, Statutory Trust, or voluntary redistribution.**

|        |   |               |
|--------|---|---------------|
| OH1648 | Sharon Township, Richland County,<br>Ohio     | 0.0000802853% |
| OH1649 | Sharonville City, Ohio                        | 0.1284229161% |
| OH1650 | Shawnee Hills Village, Ohio                   | 0.0030520752% |
| OH1651 | Shawnee Township, Ohio                        | 0.0289829613% |
| OH1652 | Shawnee Village, Ohio                         | 0.0005916790% |
| OH1653 | Sheffield Lake City, Ohio                     | 0.0113266702% |
| OH1654 | Sheffield Township, Ashtabula County,<br>Ohio | 0.0012562693% |
| OH1655 | Sheffield Township, Lorain County,<br>Ohio    | 0.0039054125% |
| OH1656 | Sheffield Village, Ohio                       | 0.0383431647% |
| OH1657 | Shelby City, Ohio                             | 0.0301426674% |
| OH1658 | Shelby County, Ohio                           | 0.2601922372% |
| OH1659 | Sherrodsville Village, Ohio                   | 0.0010675510% |
| OH1660 | Sherwood Village, Ohio                        | 0.0012358778% |
| OH1661 | Shiloh Village, Ohio                          | 0.0001516500% |
| OH1662 | Shreve Village, Ohio                          | 0.0012061965% |
| OH1663 | Sidney City, Ohio                             | 0.0768126600% |
| OH1664 | Silver Lake Village, Ohio                     | 0.0087129009% |
| OH1665 | Silverton Village, Ohio                       | 0.0117488480% |
| OH1666 | Sinking Spring Village, Ohio                  | 0.0018697801% |
| OH1667 | Smith Township, Belmont County, Ohio          | 0.0011670394% |
| OH1668 | Smith Township, Mahoning County,<br>Ohio      | 0.0056258490% |
| OH1669 | Smithfield Township, Ohio                     | 0.0003028259% |
| OH1670 | Smithfield Village, Ohio                      | 0.0021516579% |
| OH1671 | Smithville Village, Ohio                      | 0.0012448566% |
| OH1672 | Solon City, Ohio                              | 0.0575665779% |
| OH1673 | Somerford Township, Ohio                      | 0.0018806477% |
| OH1674 | Somers Township, Ohio                         | 0.0009493500% |
| OH1675 | Somerset Village, Ohio                        | 0.0013447250% |
| OH1676 | Somerville Village, Ohio                      | 0.0001615723% |
| OH1677 | South Amherst Village, Ohio                   | 0.0020257501% |
| OH1678 | South Bloomfield Township, Ohio               | 0.0004782339% |
| OH1679 | South Bloomfield Village, Ohio                | 0.0012874261% |
| OH1680 | South Charleston Village, Ohio                | 0.0026810249% |
| OH1681 | South Euclid City, Ohio                       | 0.0416202012% |
| OH1682 | South Lebanon Village, Ohio                   | 0.0058643200% |
| OH1683 | South Point Village, Ohio                     | 0.0061370801% |
| OH1684 | South Russell Village, Ohio                   | 0.0067283287% |
| OH1685 | South Salem Village, Ohio                     | 0.0005572426% |
| OH1686 | South Solon Village, Ohio                     | 0.0007460421% |
| OH1687 | South Vienna Village, Ohio                    | 0.0009118207% |
| OH1688 | South Webster Village, Ohio                   | 0.0024736332% |
| OH1689 | South Zanesville Village, Ohio                | 0.0015547932% |
| OH1690 | Southington Township, Ohio                    | 0.0014492645% |



**Allocations are subject to change pursuant to a State-Subdivision  
Agreement, Allocation Statute, Statutory Trust, or voluntary redistribution.**

|        |   |               |
|--------|---|---------------|
| OH1691 | Sparta Village, Ohio                            | 0.0000770825% |
| OH1692 | Spencer Township, Allen County, Ohio            | 0.0001636300% |
| OH1693 | Spencer Township, Guernsey County,<br>Ohio      | 0.0001631748% |
| OH1694 | Spencer Township, Lucas County, Ohio            | 0.0024565990% |
| OH1695 | Spencer Township, Medina County,<br>Ohio        | 0.0000708528% |
| OH1696 | Spencer Village, Ohio                           | 0.0016178066% |
| OH1697 | Spencerville Village, Ohio                      | 0.0025294469% |
| OH1698 | Sprigg Township, Ohio                           | 0.0001054107% |
| OH1699 | Spring Valley Township, Ohio                    | 0.0070786377% |
| OH1700 | Spring Valley Village, Ohio                     | 0.0001444620% |
| OH1701 | Springboro City, Ohio                           | 0.0299889938% |
| OH1702 | Springdale City, Ohio                           | 0.0692154947% |
| OH1703 | Springfield City, Ohio                          | 0.4735887613% |
| OH1704 | Springfield Township, Clark County,<br>Ohio     | 0.0105063514% |
| OH1705 | Springfield Township, Gallia County,<br>Ohio    | 0.0009746740% |
| OH1706 | Springfield Township, Hamilton County,<br>Ohio  | 0.1053972703% |
| OH1707 | Springfield Township, Jefferson County,<br>Ohio | 0.0002231349% |
| OH1708 | Springfield Township, Lucas County,<br>Ohio     | 0.0432543386% |
| OH1709 | Springfield Township, Mahoning<br>County, Ohio  | 0.0039675747% |
| OH1710 | Springfield Township, Richland County,<br>Ohio  | 0.0177162881% |
| OH1711 | Springfield Township, Ross County,<br>Ohio      | 0.0053121351% |
| OH1712 | Springfield Township, Summit County,<br>Ohio    | 0.0469667767% |
| OH1713 | Springfield Township, Williams County,<br>Ohio  | 0.0004950504% |
| OH1714 | St Albans Township, Ohio                        | 0.0043369348% |
| OH1715 | St Clair Township, Butler County, Ohio          | 0.0005493458% |
| OH1716 | St Clair Township, Columbiana County,<br>Ohio   | 0.0167991211% |
| OH1717 | St Marys Township, Ohio                         | 0.0002136628% |
| OH1718 | St. Bernard Village, Ohio                       | 0.0379854367% |
| OH1719 | St. Clairsville City, Ohio                      | 0.0187569954% |
| OH1720 | St. Henry Village, Ohio                         | 0.0014076956% |
| OH1721 | St. Louisville Village, Ohio                    | 0.0003799451% |
| OH1722 | St. Marys City, Ohio                            | 0.0281144576% |
| OH1723 | St. Paris Village, Ohio                         | 0.0038066155% |
| OH1724 | Stafford Village, Ohio                          | 0.0000249362% |

**Allocations are subject to change pursuant to a State-Subdivision  
Agreement, Allocation Statute, Statutory Trust, or voluntary redistribution.**

|        |  |               |
|--------|--|---------------|
| OH1725 | Stark County, Ohio                           | 1.5315796664% |
| OH1726 | Starr Township, Ohio                         | 0.0001436692% |
| OH1727 | Staunton Township, Ohio                      | 0.0003747763% |
| OH1728 | Sterling Township, Ohio                      | 0.0043408795% |
| OH1729 | Steubenville City, Ohio                      | 0.1367338744% |
| OH1730 | Steubenville Township, Ohio                  | 0.0000318764% |
| OH1731 | Stock Township, Harrison County, Ohio        | 0.0003339830% |
| OH1732 | Stock Township, Noble County, Ohio           | 0.0000344955% |
| OH1733 | Stockport Village, Ohio                      | 0.0002249256% |
| OH1734 | Stokes Township, Logan County, Ohio          | 0.0047782092% |
|        | Stokes Township, Madison County,<br>Ohio     | 0.0007615846% |
| OH1736 | Stone Creek Village, Ohio                    | 0.0001379503% |
| OH1737 | Stonelick Township, Ohio                     | 0.0184280231% |
| OH1738 | Stoutsville Village, Ohio                    | 0.0000733307% |
| OH1739 | Stow City, Ohio                              | 0.1475892163% |
| OH1740 | Strasburg Village, Ohio                      | 0.0032911011% |
| OH1741 | Stratton Village, Ohio                       | 0.0014981914% |
| OH1742 | Streetsboro City, Ohio                       | 0.0206045399% |
| OH1743 | Strongsville City, Ohio                      | 0.0739396664% |
| OH1744 | Struthers City, Ohio                         | 0.0252671862% |
| OH1745 | Stryker Village, Ohio                        | 0.0016737417% |
| OH1746 | Suffield Township, Ohio                      | 0.0026771277% |
| OH1747 | Sugar Bush Knolls Village, Ohio              | 0.0000982645% |
| OH1748 | Sugar Creek Township, Allen County,<br>Ohio  | 0.0002727166% |
| OH1749 | Sugar Creek Township, Putnam County,<br>Ohio | 0.0001655674% |
| OH1750 | Sugar Creek Township, Wayne County,<br>Ohio  | 0.0003634054% |
| OH1751 | Sugar Grove Village, Ohio                    | 0.0001955486% |
| OH1752 | Sugarcreek Township, Ohio                    | 0.0470017417% |
| OH1753 | Sugarcreek Village, Ohio                     | 0.0027688605% |
| OH1754 | Sullivan Township, Ohio                      | 0.0017162492% |
| OH1755 | Summerfield Village, Ohio                    | 0.0001212800% |
| OH1756 | Summit Township, Ohio                        | 0.0000062341% |
| OH1757 | Summitville Village, Ohio                    | 0.0004792142% |
| OH1758 | Sunbury Village, Ohio                        | 0.0082323543% |
| OH1759 | Sunfish Township, Ohio                       | 0.0000676034% |
| OH1760 | Swan Creek Township, Ohio                    | 0.0048429959% |
| OH1761 | Swanton Township, Ohio                       | 0.0015012549% |
| OH1762 | Swanton Village, Ohio                        | 0.0072434936% |
| OH1763 | Switzerland Township, Ohio                   | 0.0001807876% |
| OH1764 | Sycamore Township, Hamilton County,<br>Ohio  | 0.0584269292% |
| OH1765 | Sycamore Township, Wyandot County,<br>Ohio   | 0.0002766058% |

**Allocations are subject to change pursuant to a State-Subdivision  
Agreement, Allocation Statute, Statutory Trust, or voluntary redistribution.**

|        |   |               |
|--------|---|---------------|
| OH1766 | Sycamore Village, Ohio                      | 0.0012008738% |
| OH1767 | Sylvania City, Ohio                         | 0.0526622027% |
| OH1768 | Sylvania Township, Ohio                     | 0.1247952267% |
| OH1769 | Symmes Township, Hamilton County,<br>Ohio   | 0.0305202839% |
| OH1770 | Symmes Township, Lawrence County,<br>Ohio   | 0.0000521565% |
| OH1771 | Syracuse Village, Ohio                      | 0.0005413001% |
| OH1772 | Tallmadge City, Ohio                        | 0.0580737905% |
| OH1773 | Tarlton Village, Ohio                       | 0.0002242634% |
| OH1774 | Tate Township, Ohio                         | 0.0267197716% |
| OH1775 | Taylor Creek Township, Ohio                 | 0.0001110677% |
| OH1776 | Terrace Park Village, Ohio                  | 0.0056698421% |
| OH1777 | Texas Township, Ohio                        | 0.0002936562% |
| OH1778 | The Village of Indian Hill City, Ohio       | 0.0264202950% |
| OH1779 | Thompson Township, Delaware County,<br>Ohio | 0.0002474656% |
| OH1780 | Thompson Township, Geauga County,<br>Ohio   | 0.0022491568% |
| OH1781 | Thorn Township, Ohio                        | 0.0007422882% |
| OH1782 | Thornville Village, Ohio                    | 0.0006131946% |
| OH1783 | Thurston Village, Ohio                      | 0.0013688400% |
| OH1784 | Tiffin City, Ohio                           | 0.0703803061% |
| OH1785 | Tiffin Township, Ohio                       | 0.0005075927% |
| OH1786 | Tiltonsville Village, Ohio                  | 0.0016575735% |
| OH1787 | Timberlake Village, Ohio                    | 0.0023312243% |
| OH1788 | Tipp City, Ohio                             | 0.0376479790% |
| OH1789 | Tiro Village, Ohio                          | 0.0000326285% |
| OH1790 | Toledo City, Ohio                           | 1.0197706186% |
| OH1791 | Tontogany Village, Ohio                     | 0.0001897924% |
| OH1792 | Toronto City, Ohio                          | 0.0279077997% |
| OH1793 | Townsend Township, Huron County,<br>Ohio    | 0.0006177098% |
| OH1794 | Townsend Township, Sandusky County,<br>Ohio | 0.0000271274% |
| OH1795 | Tremont City Village, Ohio                  | 0.0006396354% |
| OH1796 | Trenton City, Ohio                          | 0.0416371797% |
| OH1797 | Trenton Township, Ohio                      | 0.0000577420% |
| OH1798 | Trimble Township, Ohio                      | 0.0023032365% |
| OH1799 | Trimble Village, Ohio                       | 0.0004320101% |
| OH1800 | Trotwood City, Ohio                         | 0.0811683100% |
| OH1801 | Troy City, Ohio                             | 0.0899917302% |
| OH1802 | Troy Township, Ashland County, Ohio         | 0.0002358826% |
| OH1803 | Troy Township, Athens County, Ohio          | 0.0008754383% |
| OH1804 | Troy Township, Geauga County, Ohio          | 0.0026032794% |
| OH1805 | Troy Township, Richland County, Ohio        | 0.0034790294% |

**Allocations are subject to change pursuant to a State-Subdivision  
Agreement, Allocation Statute, Statutory Trust, or voluntary redistribution.**

|        |                                      |               |
|--------|--------------------------------------|---------------|
| OH1806 | Troy Township, Wood County, Ohio     | 0.0027734180% |
| OH1807 | Trumbull County, Ohio                | 2.0203599712% |
| OH1808 | Trumbull Township, Ohio              | 0.0006457459% |
| OH1809 | Truro Township, Ohio                 | 0.0493339720% |
| OH1810 | Tully Township, Ohio                 | 0.0007929647% |
| OH1811 | Turtle Creek Township, Ohio          | 0.0003372090% |
| OH1812 | Turtlecreek Township, Ohio           | 0.0071325956% |
| OH1813 | Tuscarawas County, Ohio              | 0.3721703206% |
| OH1814 | Tuscarawas Township, Ohio            | 0.0020979323% |
| OH1815 | Tuscarawas Village, Ohio             | 0.0003842902% |
| OH1816 | Twin Township, Darke County, Ohio    | 0.0003813690% |
| OH1817 | Twin Township, Ross County, Ohio     | 0.0052531114% |
| OH1818 | Twinsburg City, Ohio                 | 0.0833508485% |
| OH1819 | Tymochtee Township, Ohio             | 0.0003170847% |
| OH1820 | Uhrichsville City, Ohio              | 0.0101787647% |
| OH1821 | Union City Village, Ohio             | 0.0076150778% |
| OH1822 | Union City, Ohio                     | 0.0198982889% |
| OH1823 | Union County, Ohio                   | 0.3002174205% |
|        | Union Township, Auglaize County,     |               |
| OH1824 | Ohio                                 | 0.0001691497% |
| OH1825 | Union Township, Carroll County, Ohio | 0.0000762536% |
| OH1826 | Union Township, Champaign County,    | 0.0000211479% |
|        | Ohio                                 |               |
|        | Union Township, Clermont County,     |               |
| OH1827 | Ohio                                 | 0.3185341547% |
| OH1828 | Union Township, Clinton County, Ohio | 0.0085869431% |
| OH1829 | Union Township, Fayette County, Ohio | 0.0014043033% |
|        | Union Township, Highland County,     |               |
| OH1830 | Ohio                                 | 0.0112248527% |
|        | Union Township, Lawrence County,     |               |
| OH1831 | Ohio                                 | 0.0011822137% |
| OH1832 | Union Township, Licking County, Ohio | 0.0076823054% |
| OH1833 | Union Township, Logan County, Ohio   | 0.0001197046% |
| OH1834 | Union Township, Mercer County, Ohio  | 0.0004692319% |
| OH1835 | Union Township, Miami County, Ohio   | 0.0038499743% |
| OH1836 | Union Township, Muskingum County,    | 0.0003209896% |
|        | Ohio                                 |               |
| OH1837 | Union Township, Pike County, Ohio    | 0.0001098555% |
| OH1838 | Union Township, Ross County, Ohio    | 0.0119227921% |
| OH1839 | Union Township, Tuscarawas County,   | 0.0002167791% |
|        | Ohio                                 |               |
| OH1840 | Union Township, Union County, Ohio   | 0.0002502189% |
|        | Union Township, Van Wert County,     |               |
| OH1841 | Ohio                                 | 0.0002973617% |
| OH1842 | Union Township, Warren County, Ohio  | 0.0079936267% |
| OH1843 | Unionville Center Village, Ohio      | 0.0001475046% |
| OH1844 | Uniopolis Village, Ohio              | 0.0002492732% |

**Allocations are subject to change pursuant to a State-Subdivision  
Agreement, Allocation Statute, Statutory Trust, or voluntary redistribution.**

|        |  |               |
|--------|--|---------------|
| OH1845 | Unity Township, Ohio                       | 0.0000798690% |
| OH1846 | University Heights City, Ohio              | 0.0306916388% |
| OH1847 | Upper Arlington City, Ohio                 | 0.1198448950% |
| OH1848 | Upper Sandusky City, Ohio                  | 0.0108550896% |
| OH1849 | Upper Township, Ohio                       | 0.0007475763% |
| OH1850 | Urbana City, Ohio                          | 0.0575116162% |
| OH1851 | Urbancrest Village, Ohio                   | 0.0003436577% |
| OH1852 | Utica Village, Ohio                        | 0.0044986588% |
| OH1853 | Valley Hi Village, Ohio                    | 0.0001316045% |
| OH1854 | Valley Township, Guernsey County,<br>Ohio  | 0.0005439160% |
| OH1855 | Valley Township, Scioto County, Ohio       | 0.0018196842% |
| OH1856 | Valley View Village, Ohio                  | 0.0158831601% |
| OH1857 | Valleyview Village, Ohio                   | 0.0016037359% |
| OH1858 | Van Buren Township, Darke County,<br>Ohio  | 0.0003444623% |
| OH1859 | Van Buren Township, Putnam County,<br>Ohio | 0.0002317943% |
| OH1860 | Van Buren Township, Shelby County,<br>Ohio | 0.0003904525% |
| OH1861 | Van Buren Village, Ohio                    | 0.0001188906% |
| OH1862 | Van Wert City, Ohio                        | 0.0528808311% |
| OH1863 | Van Wert County, Ohio                      | 0.1122540604% |
| OH1864 | Vandalia City, Ohio                        | 0.0967305650% |
| OH1865 | Vanlue Village, Ohio                       | 0.0001114793% |
| OH1866 | Venedocia Village, Ohio                    | 0.0000371702% |
| OH1867 | Venice Township, Ohio                      | 0.0000100271% |
| OH1868 | Vermilion City, Ohio                       | 0.0432196320% |
| OH1869 | Vermilion Township, Ohio                   | 0.0012778552% |
| OH1870 | Vermillion Township, Ohio                  | 0.0004880329% |
| OH1871 | Vernon Township, Crawford County,<br>Ohio  | 0.0000108762% |
| OH1872 | Vernon Township, Scioto County, Ohio       | 0.0038952614% |
| OH1873 | Vernon Township, Trumbull County,<br>Ohio  | 0.0006308563% |
| OH1874 | Verona Village, Ohio                       | 0.0012373333% |
| OH1875 | Versailles Village, Ohio                   | 0.0100017096% |
| OH1876 | Vienna Township, Ohio                      | 0.0042113922% |
| OH1877 | Vinton County, Ohio                        | 0.1090168446% |
| OH1878 | Vinton Township, Ohio                      | 0.0001170406% |
| OH1879 | Vinton Village, Ohio                       | 0.0005060807% |
| OH1880 | Violet Township, Ohio                      | 0.0621844457% |
| OH1881 | Virginia Township, Ohio                    | 0.0000841915% |
| OH1882 | Wabash Township, Ohio                      | 0.0000492089% |
| OH1883 | Wadsworth City, Ohio                       | 0.0760959559% |
| OH1884 | Waite Hill Village, Ohio                   | 0.0053068521% |
| OH1885 | Wakeman Village, Ohio                      | 0.0018119487% |

**Allocations are subject to change pursuant to a State-Subdivision  
Agreement, Allocation Statute, Statutory Trust, or voluntary redistribution.**

|        |   |               |
|--------|---|---------------|
| OH1886 | Walbridge Village, Ohio                         | 0.0029019871% |
| OH1887 | Waldo Township, Ohio                            | 0.0000743838% |
| OH1888 | Waldo Village, Ohio                             | 0.0004160980% |
| OH1889 | Walnut Township, Fairfield County,<br>Ohio      | 0.0087100593% |
| OH1890 | Walnut Township, Gallia County, Ohio            | 0.0001499498% |
| OH1891 | Walton Hills Village, Ohio                      | 0.0099526568% |
| OH1892 | Wapakoneta City, Ohio                           | 0.0275268850% |
| OH1893 | Ward Township, Ohio                             | 0.0001486233% |
| OH1894 | Warren City, Ohio                               | 0.3520178232% |
| OH1895 | Warren County, Ohio                             | 1.0504230532% |
| OH1896 | Warren Township, Belmont County,<br>Ohio        | 0.0000984250% |
| OH1897 | Warren Township, Jefferson County,<br>Ohio      | 0.0004303316% |
| OH1898 | Warren Township, Trumbull County,<br>Ohio       | 0.0001534515% |
| OH1899 | Warren Township, Tuscarawas County,<br>Ohio     | 0.0002069255% |
| OH1900 | Warren Township, Washington County,<br>Ohio     | 0.0008773149% |
| OH1901 | Warrensville Heights City, Ohio                 | 0.0361164097% |
| OH1902 | Warsaw Village, Ohio                            | 0.0003911414% |
| OH1903 | Warwick Township, Ohio                          | 0.0008474093% |
| OH1904 | Washington County, Ohio                         | 0.3325608246% |
| OH1905 | Washington Court House City, Ohio               | 0.0376016242% |
| OH1906 | Washington Township, Auglaize<br>County, Ohio   | 0.0023680955% |
| OH1907 | Washington Township, Belmont County,<br>Ohio    | 0.0000843643% |
| OH1908 | Washington Township, Brown County,<br>Ohio      | 0.0011782387% |
| OH1909 | Washington Township, Carroll County,<br>Ohio    | 0.0002178675% |
| OH1910 | Washington Township, Clermont<br>County, Ohio   | 0.0305984481% |
| OH1911 | Washington Township, Clinton County,<br>Ohio    | 0.0029440948% |
| OH1912 | Washington Township, Columbiana<br>County, Ohio | 0.0006256408% |
| OH1913 | Washington Township, Coshocton<br>County, Ohio  | 0.0000841915% |
| OH1914 | Washington Township, Darke County,<br>Ohio      | 0.0003198579% |
| OH1915 | Washington Township, Defiance<br>County, Ohio   | 0.0003531079% |

**Allocations are subject to change pursuant to a State-Subdivision  
Agreement, Allocation Statute, Statutory Trust, or voluntary redistribution.**

|        |   |               |
|--------|---|---------------|
| OH1916 | Washington Township, Franklin County,<br>Ohio   | 0.1225330619% |
| OH1917 | Washington Township, Guernsey<br>County, Ohio   | 0.0000951853% |
| OH1918 | Washington Township, Hancock<br>County, Ohio    | 0.0008925122% |
| OH1919 | Washington Township, Harrison County,<br>Ohio   | 0.0003339830% |
| OH1920 | Washington Township, Henry County,<br>Ohio      | 0.0002571801% |
| OH1921 | Washington Township, Highland<br>County, Ohio   | 0.0004065339% |
| OH1922 | Washington Township, Hocking County,<br>Ohio    | 0.0002427514% |
| OH1923 | Washington Township, Holmes County,<br>Ohio     | 0.0000261741% |
| OH1924 | Washington Township, Jackson County,<br>Ohio    | 0.0003315132% |
| OH1925 | Washington Township, Lawrence<br>County, Ohio   | 0.0000695420% |
| OH1926 | Washington Township, Licking County,<br>Ohio    | 0.0008154920% |
| OH1927 | Washington Township, Logan County,<br>Ohio      | 0.0017756185% |
| OH1928 | Washington Township, Lucas County,<br>Ohio      | 0.0071150384% |
| OH1929 | Washington Township, Mercer County,<br>Ohio     | 0.0001173080% |
| OH1930 | Washington Township, Miami County,<br>Ohio      | 0.0009766897% |
| OH1931 | Washington Township, Monroe County,<br>Ohio     | 0.0000062341% |
| OH1932 | Washington Township, Montgomery<br>County, Ohio | 0.1316317394% |
| OH1933 | Washington Township, Morrow County,<br>Ohio     | 0.0002420690% |
| OH1934 | Washington Township, Muskingum<br>County, Ohio  | 0.0014845767% |
| OH1935 | Washington Township, Paulding<br>County, Ohio   | 0.0000402008% |
| OH1936 | Washington Township, Pickaway<br>County, Ohio   | 0.0003983733% |
| OH1937 | Washington Township, Preble County,<br>Ohio     | 0.0006874604% |
| OH1938 | Washington Township, Richland<br>County, Ohio   | 0.0012132000% |

**Allocations are subject to change pursuant to a State-Subdivision  
Agreement, Allocation Statute, Statutory Trust, or voluntary redistribution.**

|        |   |               |
|--------|---|---------------|
| OH1939 | Washington Township, Sandusky<br>County, Ohio | 0.0006510581% |
| OH1940 | Washington Township, Scioto County,<br>Ohio   | 0.0113445935% |
| OH1941 | Washington Township, Shelby County,<br>Ohio   | 0.0000798653% |
| OH1942 | Washington Township, Stark County,<br>Ohio    | 0.0006531299% |
| OH1943 | Washington Township, Wood County,<br>Ohio     | 0.0002265264% |
| OH1944 | Washingtonville Village, Ohio                 | 0.0014015930% |
| OH1945 | Waterford Township, Ohio                      | 0.0050048725% |
| OH1946 | Waterloo Township, Ohio                       | 0.0006670006% |
| OH1947 | Watertown Township, Ohio                      | 0.0001503968% |
| OH1948 | Waterville City, Ohio                         | 0.0124831621% |
| OH1949 | Waterville Township, Ohio                     | 0.0015558460% |
| OH1950 | Wauseon City, Ohio                            | 0.0277126990% |
| OH1951 | Waverly Village, Ohio                         | 0.0077490360% |
| OH1952 | Wayne County, Ohio                            | 0.2257675097% |
| OH1953 | Wayne Lakes Village, Ohio                     | 0.0075166600% |
| OH1954 | Wayne Township, Adams County, Ohio            | 0.0012649279% |
| OH1955 | Wayne Township, Ashtabula County,<br>Ohio     | 0.0005165967% |
| OH1956 | Wayne Township, Auglaize County,<br>Ohio      | 0.0004273255% |
| OH1957 | Wayne Township, Belmont County,<br>Ohio       | 0.0000562429% |
| OH1958 | Wayne Township, Butler County, Ohio           | 0.0007432325% |
| OH1959 | Wayne Township, Champaign County,<br>Ohio     | 0.0014909244% |
| OH1960 | Wayne Township, Clermont County,<br>Ohio      | 0.0020513889% |
| OH1961 | Wayne Township, Clinton County, Ohio          | 0.0002007337% |
| OH1962 | Wayne Township, Columbiana County,<br>Ohio    | 0.0005990178% |
| OH1963 | Wayne Township, Darke County, Ohio            | 0.0000369067% |
| OH1964 | Wayne Township, Fayette County, Ohio          | 0.0001404303% |
| OH1965 | Wayne Township, Jefferson County,<br>Ohio     | 0.0021038433% |
| OH1966 | Wayne Township, Monroe County, Ohio           | 0.0000062341% |
| OH1967 | Wayne Township, Muskingum County,<br>Ohio     | 0.0001404329% |
| OH1968 | Wayne Township, Noble County, Ohio            | 0.0000862387% |
| OH1969 | Wayne Township, Pickaway County,<br>Ohio      | 0.0000437239% |
| OH1970 | Wayne Township, Tuscarawas County,<br>Ohio    | 0.0003941438% |



**Allocations are subject to change pursuant to a State-Subdivision  
Agreement, Allocation Statute, Statutory Trust, or voluntary redistribution.**

|        |   |               |
|--------|---|---------------|
| OH1971 | Wayne Township, Warren County, Ohio         | 0.0038164622% |
| OH1972 | Wayne Village, Ohio                         | 0.0008081483% |
| OH1973 | Waynesburg Village, Ohio                    | 0.0012073007% |
| OH1974 | Waynesfield Village, Ohio                   | 0.0007567223% |
| OH1975 | Waynesville Village, Ohio                   | 0.0046309511% |
| OH1976 | Weathersfield Township, Ohio                | 0.0249955502% |
| OH1977 | Weller Township, Ohio                       | 0.0004460294% |
| OH1978 | Wellington Village, Ohio                    | 0.0164981765% |
| OH1979 | Wells Township, Ohio                        | 0.0100888848% |
| OH1980 | Wellston City, Ohio                         | 0.0406103723% |
| OH1981 | Wellsville Village, Ohio                    | 0.0125660620% |
| OH1982 | Wesley Township, Ohio                       | 0.0001253307% |
| OH1983 | West Alexandria Village, Ohio               | 0.0099845432% |
| OH1984 | West Carrollton City, Ohio                  | 0.0603546931% |
| OH1985 | West Chester Township, Ohio                 | 0.3737167118% |
| OH1986 | West Elkton Village, Ohio                   | 0.0026843690% |
| OH1987 | West Farmington Village, Ohio               | 0.0001875519% |
| OH1988 | West Jefferson Village, Ohio                | 0.0159155640% |
| OH1989 | West Lafayette Village, Ohio                | 0.0026252451% |
| OH1990 | West Leipsic Village, Ohio                  | 0.0002152376% |
| OH1991 | West Liberty Village, Ohio                  | 0.0035013600% |
| OH1992 | West Manchester Village, Ohio               | 0.0025206880% |
| OH1993 | West Mansfield Village, Ohio                | 0.0000798031% |
| OH1994 | West Millgrove Village, Ohio                | 0.0001102020% |
| OH1995 | West Milton Village, Ohio                   | 0.0098350376% |
| OH1996 | West Rushville Village, Ohio                | 0.0001070525% |
| OH1997 | West Salem Village, Ohio                    | 0.0004987159% |
| OH1998 | West Township, Ohio                         | 0.0005857063% |
| OH1999 | West Union Village, Ohio                    | 0.0111998820% |
| OH2000 | West Unity Village, Ohio                    | 0.0014694352% |
| OH2001 | Westerville City, Ohio                      | 0.2122517954% |
| OH2002 | Westfield Center Village, Ohio              | 0.0015469538% |
| OH2003 | Westfield Township, Ohio                    | 0.0022200558% |
| OH2004 | Westlake City, Ohio                         | 0.0470647273% |
| OH2005 | Westland Township, Ohio                     | 0.0000407937% |
| OH2006 | Weston Township, Ohio                       | 0.0001040797% |
| OH2007 | Weston Village, Ohio                        | 0.0009305950% |
| OH2008 | Wharton Village, Ohio                       | 0.0000269859% |
| OH2009 | Wheeling Township, Belmont County,<br>Ohio  | 0.0005343072% |
| OH2010 | Wheeling Township, Guernsey County,<br>Ohio | 0.0000407937% |
| OH2011 | Whetstone Township, Ohio                    | 0.0003262846% |
| OH2012 | White Eyes Township, Ohio                   | 0.0001913444% |
| OH2013 | Whitehall City, Ohio                        | 0.0708163966% |
| OH2014 | Whitehouse Village, Ohio                    | 0.0191159792% |

**Allocations are subject to change pursuant to a State-Subdivision  
Agreement, Allocation Statute, Statutory Trust, or voluntary redistribution.**

|        |   |               |
|--------|---|---------------|
| OH2015 | Whitewater Township, Ohio                   | 0.0072647461% |
| OH2016 | Wickliffe City, Ohio                        | 0.0543194216% |
| OH2017 | Wilkesville Township, Ohio                  | 0.0005461896% |
| OH2018 | Wilkesville Village, Ohio                   | 0.0001034151% |
| OH2019 | Willard City, Ohio                          | 0.0338504955% |
| OH2020 | Williams County, Ohio                       | 0.1507467614% |
| OH2021 | Williamsburg Township, Ohio                 | 0.0138253270% |
| OH2022 | Williamsburg Village, Ohio                  | 0.0064127452% |
| OH2023 | Williamsfield Township, Ohio                | 0.0004696334% |
| OH2024 | Williamsport Village, Ohio                  | 0.0004226644% |
| OH2025 | Willoughby City, Ohio                       | 0.1356374532% |
| OH2026 | Willoughby Hills City, Ohio                 | 0.0528410843% |
| OH2027 | Willowick City, Ohio                        | 0.0540256495% |
| OH2028 | Wills Township, Ohio                        | 0.0001087832% |
| OH2029 | Willshire Village, Ohio                     | 0.0006690639% |
| OH2030 | Wilmington City, Ohio                       | 0.1278227818% |
| OH2031 | Wilmot Village, Ohio                        | 0.0024343932% |
| OH2032 | Wilson Township, Ohio                       | 0.0006914162% |
| OH2033 | Wilson Village, Ohio                        | 0.0001415832% |
| OH2034 | Winchester Village, Ohio                    | 0.0033994936% |
| OH2035 | Windham Township, Ohio                      | 0.0001218723% |
| OH2036 | Windham Village, Ohio                       | 0.0030305573% |
| OH2037 | Windsor Township, Ashtabula County,<br>Ohio | 0.0006340051% |
| OH2038 | Windsor Township, Lawrence County,<br>Ohio  | 0.0007128053% |
| OH2039 | Windsor Township, Morgan County,<br>Ohio    | 0.0004926943% |
| OH2040 | Wintersville Village, Ohio                  | 0.0169582518% |
| OH2041 | Wood County, Ohio                           | 0.6017827347% |
| OH2042 | Woodlawn Village, Ohio                      | 0.0240822158% |
| OH2043 | Woodmere Village, Ohio                      | 0.0007072352% |
| OH2044 | Woodsfield Village, Ohio                    | 0.0011221301% |
| OH2045 | Woodstock Village, Ohio                     | 0.0001517571% |
| OH2046 | Woodville Township, Ohio                    | 0.0019622167% |
| OH2047 | Woodville Village, Ohio                     | 0.0034270973% |
| OH2048 | Wooster City, Ohio                          | 0.4046402646% |
| OH2049 | Wooster Township, Ohio                      | 0.0017358405% |
| OH2050 | Worthington City, Ohio                      | 0.0819890902% |
| OH2051 | Worthington Township, Ohio                  | 0.0017573559% |
| OH2052 | Wren Village, Ohio                          | 0.0008301349% |
| OH2053 | Wyandot County, Ohio                        | 0.0959147354% |
| OH2054 | Wyoming City, Ohio                          | 0.0220280462% |
| OH2055 | Xenia City, Ohio                            | 0.1268376308% |
| OH2056 | Xenia Township, Ohio                        | 0.0075532986% |
| OH2057 | Yankee Lake Village, Ohio                   | 0.0000341003% |
| OH2058 | Yellow Creek Township, Ohio                 | 0.0010782320% |

**Allocations are subject to change pursuant to a State-Subdivision  
Agreement, Allocation Statute, Statutory Trust, or voluntary redistribution.**

|        |   |               |
|--------|---|---------------|
| OH2059 | Yellow Springs Village, Ohio              | 0.0142295064% |
| OH2060 | York Township, Athens County, Ohio        | 0.0005523599% |
| OH2061 | York Township, Fulton County, Ohio        | 0.0061882726% |
| OH2062 | York Township, Medina County, Ohio        | 0.0023145263% |
| OH2063 | York Township, Sandusky County, Ohio      | 0.0006239306% |
| OH2064 | York Township, Tuscarawas County,<br>Ohio | 0.0007784341% |
| OH2065 | York Township, Van Wert County, Ohio      | 0.0001115107% |
| OH2066 | Yorkshire Village, Ohio                   | 0.0007627380% |
| OH2067 | Yorkville Village, Ohio                   | 0.0011795516% |
| OH2068 | Youngstown City, Ohio                     | 0.5751891038% |
| OH2069 | Zaleski Village, Ohio                     | 0.0000780271% |
| OH2070 | Zane Township, Ohio                       | 0.0012568985% |
| OH2071 | Zanesfield Village, Ohio                  | 0.0001257699% |
| OH2072 | Zanesville City, Ohio                     | 0.1371227251% |
| OH2073 | Zoar Village, Ohio                        | 0.0002364863% |

**Allocations are subject to change pursuant to a State-Subdivision  
Agreement, Allocation Statute, Statutory Trust, or voluntary redistribution.**

|      |                             |               |
|------|-----------------------------|---------------|
| OK1  | Ada City, Oklahoma          | 0.8751127538% |
| OK2  | Adair County, Oklahoma      | 0.4266209709% |
| OK3  | Alfalfa County, Oklahoma    | 0.0752358760% |
| OK4  | Altus City, Oklahoma        | 0.0622184471% |
| OK5  | Anadarko City, Oklahoma     | 0.2177062552% |
| OK6  | Ardmore City, Oklahoma      | 0.8834203994% |
| OK7  | Atoka County, Oklahoma      | 0.3570166411% |
| OK8  | Bartlesville City, Oklahoma | 0.7616370548% |
| OK9  | Beaver County, Oklahoma     | 0.0784743727% |
| OK10 | Beckham County, Oklahoma    | 0.2846460130% |
| OK11 | Bethany City, Oklahoma      | 0.2482441625% |
| OK12 | Bixby City, Oklahoma        | 0.2557077913% |
| OK13 | Blaine County, Oklahoma     | 0.1909298641% |
| OK14 | Broken Arrow City, Oklahoma | 1.9405732012% |
| OK15 | Bryan County, Oklahoma      | 0.5253079080% |
| OK16 | Burns Flat Town, Oklahoma   | 0.0297825750% |
| OK17 | Caddo County, Oklahoma      | 0.4845736458% |
| OK18 | Canadian County, Oklahoma   | 0.5808839408% |
| OK19 | Carter County, Oklahoma     | 1.0204659663% |
| OK20 | Cherokee County, Oklahoma   | 0.0547155245% |
| OK21 | Chickasha City, Oklahoma    | 0.1510124411% |
| OK22 | Choctaw City, Oklahoma      | 0.0613538158% |
| OK23 | Choctaw County, Oklahoma    | 0.4004199348% |
| OK24 | Cimarron County, Oklahoma   | 0.0722904419% |
| OK25 | Claremore City, Oklahoma    | 0.7190775254% |
| OK26 | Cleveland County, Oklahoma  | 0.2725422694% |
| OK27 | Coal County, Oklahoma       | 0.1610866236% |
| OK28 | Comanche County, Oklahoma   | 2.0790341012% |
| OK29 | Cotton County, Oklahoma     | 0.1077265239% |
| OK30 | Coweta City, Oklahoma       | 0.3910652406% |
| OK31 | Craig County, Oklahoma      | 0.2892248732% |
| OK32 | Creek County, Oklahoma      | 1.2474865281% |
| OK33 | Custer County, Oklahoma     | 0.4049880250% |
| OK34 | Del City, Oklahoma          | 0.2643825434% |
| OK35 | Delaware County, Oklahoma   | 0.8410533842% |
| OK36 | Dewey County, Oklahoma      | 0.0676712782% |
| OK37 | Duncan City, Oklahoma       | 0.8937861298% |
| OK38 | Durant City, Oklahoma       | 0.7336303563% |
| OK39 | Edmond City, Oklahoma       | 1.4615935748% |
| OK40 | El Reno City, Oklahoma      | 0.2053992273% |
| OK41 | Elk City, Oklahoma          | 0.3587477547% |
| OK42 | Ellis County, Oklahoma      | 0.0583375351% |
| OK43 | Enid City, Oklahoma         | 0.7392412881% |
| OK44 | Garfield County, Oklahoma   | 0.2542221165% |
| OK45 | Garvin County, Oklahoma     | 0.8411004189% |
| OK46 | Glenpool City, Oklahoma     | 0.1608895657% |

**Allocations are subject to change pursuant to a State-Subdivision  
Agreement, Allocation Statute, Statutory Trust, or voluntary redistribution.**

|      |                             |                |
|------|-----------------------------|----------------|
| OK47 | Grady County, Oklahoma      | 1.0545977812%  |
| OK48 | Grant County, Oklahoma      | 0.0405478903%  |
| OK49 | Greer County, Oklahoma      | 0.1583252054%  |
| OK50 | Guthrie City, Oklahoma      | 0.1856265512%  |
| OK51 | Guymon City, Oklahoma       | 0.0547591936%  |
| OK52 | Harmon County, Oklahoma     | 0.0673861249%  |
| OK53 | Harper County, Oklahoma     | 0.0522026584%  |
| OK54 | Haskell County, Oklahoma    | 0.2531508354%  |
| OK55 | Hughes County, Oklahoma     | 0.2061436213%  |
| OK56 | Jackson County, Oklahoma    | 0.4801048418%  |
| OK57 | Jefferson County, Oklahoma  | 0.3090924602%  |
| OK58 | Jenks City, Oklahoma        | 0.1806228639%  |
| OK59 | Johnston County, Oklahoma   | 0.4472082986%  |
| OK60 | Kay County, Oklahoma        | 0.5067583031%  |
| OK61 | Kingfisher County, Oklahoma | 0.2717757463%  |
| OK62 | Kiowa County, Oklahoma      | 0.2298382701%  |
| OK63 | Latimer County, Oklahoma    | 0.3148762172%  |
| OK64 | Lawton City, Oklahoma       | 0.3312681144%  |
| OK65 | Le Flore County, Oklahoma   | 1.4166392289%  |
| OK66 | Lincoln County, Oklahoma    | 0.6999457500%  |
| OK67 | Logan County, Oklahoma      | 0.5399784520%  |
| OK68 | Love County, Oklahoma       | 0.2288662752%  |
| OK69 | Major County, Oklahoma      | 0.0852741304%  |
| OK70 | Marshall County, Oklahoma   | 0.2609426135%  |
| OK71 | Mayes County, Oklahoma      | 1.2431623622%  |
| OK72 | McAlester City, Oklahoma    | 1.2318612380%  |
| OK73 | McClain County, Oklahoma    | 0.6643227071%  |
| OK74 | McCurtain County, Oklahoma  | 0.8951427325%  |
| OK75 | McIntosh County, Oklahoma   | 0.6473819592%  |
| OK76 | Miami City, Oklahoma        | 0.3080134381%  |
| OK77 | Midwest City, Oklahoma      | 1.3662006673%  |
| OK78 | Moore City, Oklahoma        | 0.2533704430%  |
| OK79 | Murray County, Oklahoma     | 0.5297956437%  |
| OK80 | Muskogee City, Oklahoma     | 2.5039385148%  |
| OK81 | Muskogee County, Oklahoma   | 0.1783839604%  |
| OK82 | Mustang City, Oklahoma      | 0.1655020823%  |
| OK83 | Newcastle City, Oklahoma    | 0.2606099206%  |
| OK84 | Noble County, Oklahoma      | 0.1688783176%  |
| OK85 | Norman City, Oklahoma       | 4.4189589851%  |
| OK86 | Nowata County, Oklahoma     | 0.1569775216%  |
| OK87 | Okfuskee County, Oklahoma   | 0.2609296558%  |
| OK88 | Oklahoma City, Oklahoma     | 14.3489114350% |
| OK89 | Oklahoma County, Oklahoma   | 3.3422940072%  |
| OK90 | Okmulgee City, Oklahoma     | 0.5086746948%  |
| OK91 | Okmulgee County, Oklahoma   | 0.4742639531%  |
| OK92 | Osage County, Oklahoma      | 0.5896618496%  |

**Allocations are subject to change pursuant to a State-Subdivision  
Agreement, Allocation Statute, Statutory Trust, or voluntary redistribution.**

|       |                               |                |
|-------|-------------------------------|----------------|
| OK93  | Ottawa County, Oklahoma       | 0.3159777890%  |
| OK94  | Owasso City, Oklahoma         | 0.7456266521%  |
| OK95  | Pawnee County, Oklahoma       | 0.6201145221%  |
| OK96  | Payne County, Oklahoma        | 0.6719554590%  |
| OK97  | Pittsburg County, Oklahoma    | 0.1253496540%  |
| OK98  | Ponca City, Oklahoma          | 0.4343605817%  |
| OK99  | Pontotoc County, Oklahoma     | 0.3451006157%  |
| OK100 | Pottawatomie County, Oklahoma | 0.8536612997%  |
| OK101 | Pushmataha County, Oklahoma   | 0.3982344607%  |
| OK102 | Roger Mills County, Oklahoma  | 0.0439550052%  |
| OK103 | Rogers County, Oklahoma       | 1.2081401690%  |
| OK104 | Sand Springs City, Oklahoma   | 0.3849881687%  |
| OK105 | Sapulpa City, Oklahoma        | 1.1421081226%  |
| OK106 | Seminole City, Oklahoma       | 0.2214634802%  |
| OK107 | Seminole County, Oklahoma     | 0.4144393970%  |
| OK108 | Sequoyah County, Oklahoma     | 1.5345087624%  |
| OK109 | Shawnee City, Oklahoma        | 1.3614784311%  |
| OK110 | Stephens County, Oklahoma     | 0.8246887486%  |
| OK111 | Stillwater City, Oklahoma     | 0.8442351700%  |
| OK112 | Tahlequah City, Oklahoma      | 1.5329176592%  |
| OK113 | Texas County, Oklahoma        | 0.3711376613%  |
| OK114 | Tillman County, Oklahoma      | 0.1988848754%  |
| OK115 | Tulsa City, Oklahoma          | 11.8499277217% |
| OK116 | Tulsa County, Oklahoma        | 5.3498014970%  |
| OK117 | Wagoner County, Oklahoma      | 0.8686244855%  |
| OK118 | Warr Acres City, Oklahoma     | 0.1616160377%  |
| OK119 | Washington County, Oklahoma   | 0.3936750370%  |
| OK120 | Washita County, Oklahoma      | 0.1931168527%  |
| OK121 | Weatherford City, Oklahoma    | 0.1872773945%  |
| OK122 | Woods County, Oklahoma        | 0.1975804400%  |
| OK123 | Woodward City, Oklahoma       | 0.2327716722%  |
| OK124 | Woodward County, Oklahoma     | 0.1781706634%  |
| OK125 | Yukon City, Oklahoma          | 0.3103071173%  |

**Allocations are subject to change pursuant to a State-Subdivision  
Agreement, Allocation Statute, Statutory Trust, or voluntary redistribution.**

|      |                            |               |
|------|----------------------------|---------------|
| OR1  | Albany City, Oregon        | 1.1488593673% |
| OR2  | Ashland City, Oregon       | 0.5683136367% |
| OR3  | Astoria City, Oregon       | 0.1845495963% |
| OR4  | Baker County, Oregon       | 0.4736253192% |
| OR5  | Beaverton City, Oregon     | 0.9637676073% |
| OR6  | Bend City, Oregon          | 0.9373492716% |
| OR7  | Benton County, Oregon      | 1.0144102006% |
| OR8  | Canby City, Oregon         | 0.1704081794% |
| OR9  | Central Point City, Oregon | 0.1705985180% |
| OR10 | Clackamas County, Oregon   | 7.7136877952% |
| OR11 | Clatsop County, Oregon     | 1.1338982236% |
| OR12 | Columbia County, Oregon    | 1.0021829571% |
| OR13 | Coos Bay City, Oregon      | 0.2520118937% |
| OR14 | Coos County, Oregon        | 1.5517079397% |
| OR15 | Cornelius City, Oregon     | 0.0942707602% |
| OR16 | Corvallis City, Oregon     | 0.6584520605% |
| OR17 | Cottage Grove City, Oregon | 0.0903479969% |
| OR18 | Crook County, Oregon       | 0.3487178331% |
| OR19 | Curry County, Oregon       | 0.7556509064% |
| OR20 | Dallas City, Oregon        | 0.1595048592% |
| OR21 | Deschutes County, Oregon   | 2.2402392583% |
| OR22 | Douglas County, Oregon     | 2.5498986381% |
| OR23 | Eugene City, Oregon        | 2.7406296371% |
| OR24 | Forest Grove City, Oregon  | 0.2503466825% |
| OR25 | Gilliam County, Oregon     | 0.0265259656% |
| OR26 | Gladstone City, Oregon     | 0.1172599918% |
| OR27 | Grant County, Oregon       | 0.1472571267% |
| OR28 | Grants Pass City, Oregon   | 0.8171535004% |
| OR29 | Gresham City, Oregon       | 0.9759036121% |
| OR30 | Happy Valley City, Oregon  | 0.0102738483% |
| OR31 | Harney County, Oregon      | 0.1891840384% |
| OR32 | Hermiston City, Oregon     | 0.1306543550% |
| OR33 | Hillsboro City, Oregon     | 1.4971670861% |
| OR34 | Hood River County, Oregon  | 0.3527335914% |
| OR35 | Independence City, Oregon  | 0.0802971858% |
| OR36 | Jackson County, Oregon     | 4.0467193349% |
| OR37 | Jefferson County, Oregon   | 0.3647444042% |
| OR38 | Josephine County, Oregon   | 1.6413900862% |
| OR39 | Keizer City, Oregon        | 0.1902346636% |
| OR40 | Klamath County, Oregon     | 1.2079387411% |
| OR41 | Klamath Falls City, Oregon | 0.3185477543% |
| OR42 | La Grande City, Oregon     | 0.2695511377% |
| OR43 | Lake County, Oregon        | 0.2154171369% |
| OR44 | Lake Oswego City, Oregon   | 0.6882741609% |
| OR45 | Lane County, Oregon        | 6.2857222290% |
| OR46 | Lebanon City, Oregon       | 0.3245102175% |

**Allocations are subject to change pursuant to a State-Subdivision  
Agreement, Allocation Statute, Statutory Trust, or voluntary redistribution.**

|      |                           |                |
|------|---------------------------|----------------|
| OR47 | Lincoln County, Oregon    | 1.5077702636%  |
| OR48 | Linn County, Oregon       | 1.8050527049%  |
| OR49 | Malheur County, Oregon    | 0.4976846614%  |
| OR50 | Marion County, Oregon     | 4.1327729232%  |
| OR51 | McMinnville City, Oregon  | 0.4767972656%  |
| OR52 | Medford City, Oregon      | 1.5425519539%  |
| OR53 | Milwaukie City, Oregon    | 0.2097973835%  |
| OR54 | Monmouth City, Oregon     | 0.0701718618%  |
| OR55 | Morrow County, Oregon     | 0.1341522854%  |
| OR56 | Multnomah County, Oregon  | 13.8608317825% |
| OR57 | Newberg City, Oregon      | 0.4062904716%  |
| OR58 | Newport City, Oregon      | 0.1894241359%  |
| OR59 | Ontario City, Oregon      | 0.1855915241%  |
| OR60 | Oregon City, Oregon       | 0.2744536929%  |
| OR61 | Pendleton City, Oregon    | 0.3494939894%  |
| OR62 | Polk County, Oregon       | 0.7021841776%  |
| OR63 | Portland City, Oregon     | 8.2123187134%  |
| OR64 | Prineville City, Oregon   | 0.0918003735%  |
| OR65 | Redmond City, Oregon      | 0.1538815097%  |
| OR66 | Roseburg City, Oregon     | 0.6323558619%  |
| OR67 | Salem City, Oregon        | 3.0212513521%  |
| OR68 | Sandy City, Oregon        | 0.0769268725%  |
| OR69 | Sherman County, Oregon    | 0.0160698907%  |
| OR70 | Sherwood City, Oregon     | 0.1393792357%  |
| OR71 | Silverton City, Oregon    | 0.0769879213%  |
| OR72 | Springfield City, Oregon  | 1.1580718860%  |
| OR73 | St. Helens City, Oregon   | 0.1949886110%  |
| OR74 | The Dalles City, Oregon   | 0.1710639107%  |
| OR75 | Tigard City, Oregon       | 0.5012429717%  |
| OR76 | Tillamook County, Oregon  | 0.8934482248%  |
| OR77 | Troutdale City, Oregon    | 0.0893256381%  |
| OR78 | Tualatin City, Oregon     | 0.1540060326%  |
| OR79 | Umatilla County, Oregon   | 0.9666419198%  |
| OR80 | Union County, Oregon      | 0.4123039482%  |
| OR81 | Wallowa County, Oregon    | 0.1279263088%  |
| OR82 | Wasco County, Oregon      | 0.4085755376%  |
| OR83 | Washington County, Oregon | 7.1632479165%  |
| OR84 | West Linn City, Oregon    | 0.1588636792%  |
| OR85 | Wheeler County, Oregon    | 0.0191474206%  |
| OR86 | Wilsonville City, Oregon  | 0.1373093460%  |
| OR87 | Woodburn City, Oregon     | 0.2054004464%  |
| OR88 | Yamhill County, Oregon    | 1.4015540879%  |



**Allocations are subject to change pursuant to a State-Subdivision  
Agreement, Allocation Statute, Statutory Trust, or voluntary redistribution.**

|      |  |               |
|------|--|---------------|
| PA1  | Abington Township, Pennsylvania                    | 0.1716857122% |
| PA2  | Adams County, Pennsylvania                         | 0.5253944264% |
| PA3  | Adams Township, Butler County,<br>Pennsylvania     | 0.0116804385% |
| PA4  | Aliquippa City, Pennsylvania                       | 0.0126097620% |
| PA5  | Allegheny County, Pennsylvania                     | 9.0771889158% |
| PA6  | Allentown City, Pennsylvania                       | 0.3114788245% |
| PA7  | Altoona City, Pennsylvania                         | 0.1325071620% |
| PA8  | Amity Township, Berks County,<br>Pennsylvania      | 0.0088125411% |
| PA9  | Antrim Township, Pennsylvania                      | 0.0045609059% |
| PA10 | Armstrong County, Pennsylvania                     | 0.6706608856% |
| PA11 | Aston Township, Pennsylvania                       | 0.0398818591% |
| PA12 | Baldwin Borough, Pennsylvania                      | 0.0319965165% |
| PA13 | Beaver County, Pennsylvania                        | 1.3873740052% |
| PA14 | Bedford County, Pennsylvania                       | 0.2994277475% |
| PA15 | Bensalem Township, Pennsylvania                    | 0.3040781195% |
| PA16 | Berks County, Pennsylvania                         | 1.7381997812% |
| PA17 | Bethel Park Municipality, Pennsylvania             | 0.0518731268% |
| PA18 | Bethlehem City, Pennsylvania                       | 0.1455525429% |
| PA19 | Bethlehem Township, Pennsylvania                   | 0.0361920258% |
| PA20 | Blair County, Pennsylvania                         | 0.9491920525% |
| PA21 | Bloomsburg Town, Pennsylvania                      | 0.0341918007% |
| PA22 | Bradford County, Pennsylvania                      | 0.3959357942% |
| PA23 | Bristol Township, Pennsylvania                     | 0.1633828847% |
| PA24 | Buckingham Township, Bucks County,<br>Pennsylvania | 0.0394977381% |
| PA25 | Bucks County, Pennsylvania                         | 3.9809296859% |
| PA26 | Butler City, Pennsylvania                          | 0.0498804576% |
| PA27 | Butler County, Pennsylvania                        | 1.2504847987% |
| PA28 | Butler Township, Butler County,<br>Pennsylvania    | 0.0231032222% |
| PA29 | Caln Township, Pennsylvania                        | 0.0188882094% |
| PA30 | Cambria County, Pennsylvania                       | 2.3036081762% |
| PA31 | Cameron County, Pennsylvania                       | 0.0391676650% |
| PA32 | Carbon County, Pennsylvania                        | 0.5693092966% |
| PA33 | Carlisle Borough, Pennsylvania                     | 0.0415712077% |
| PA34 | Cecil Township, Pennsylvania                       | 0.0258191288% |
| PA35 | Center Township, Beaver County,<br>Pennsylvania    | 0.0114705509% |
| PA36 | Centre County, Pennsylvania                        | 0.5755080768% |
| PA37 | Chambersburg Borough, Pennsylvania                 | 0.0807327808% |
| PA38 | Cheltenham Township, Pennsylvania                  | 0.1064956185% |
| PA39 | Chester City, Pennsylvania                         | 0.1874127623% |
| PA40 | Chester County, Pennsylvania                       | 2.2939048465% |
| PA41 | Chestnuthill Township, Pennsylvania                | 0.0070800296% |

**Allocations are subject to change pursuant to a State-Subdivision  
Agreement, Allocation Statute, Statutory Trust, or voluntary redistribution.**

|      |   |               |
|------|---|---------------|
| PA42 | Clarion County, Pennsylvania                          | 0.2109569397% |
| PA43 | Clearfield County, Pennsylvania                       | 0.4891902405% |
| PA44 | Clinton County, Pennsylvania                          | 0.2144679589% |
| PA45 | Coal Township, Pennsylvania                           | 0.0133740137% |
| PA46 | Coatesville City, Pennsylvania                        | 0.0393231032% |
| PA47 | College Township, Pennsylvania                        | 0.0136039479% |
| PA48 | Columbia Borough, Pennsylvania                        | 0.0159359932% |
| PA49 | Columbia County, Pennsylvania                         | 0.3754668281% |
| PA50 | Concord Township, Delaware County,<br>Pennsylvania    | 0.0064311937% |
| PA51 | Coolbaugh Township, Pennsylvania                      | 0.0436747827% |
| PA52 | Cranberry Township, Butler County,<br>Pennsylvania    | 0.0622384443% |
| PA53 | Crawford County, Pennsylvania                         | 0.6793161939% |
| PA54 | Cumberland County, Pennsylvania                       | 1.2385860903% |
| PA55 | Cumru Township, Pennsylvania                          | 0.0235067996% |
| PA56 | Darby Borough, Pennsylvania                           | 0.0316599974% |
| PA57 | Dauphin County, Pennsylvania                          | 1.3619255150% |
| PA58 | Delaware County, Pennsylvania                         | 4.3490976006% |
| PA59 | Derry Township, Dauphin County,<br>Pennsylvania       | 0.0278851370% |
| PA60 | Derry Township, Westmoreland County,<br>Pennsylvania  | 0.0028455604% |
| PA61 | Dingman Township, Pennsylvania                        | 0.0075117525% |
| PA62 | Douglass Township, Montgomery<br>County, Pennsylvania | 0.0155624032% |
| PA63 | Dover Township, Pennsylvania                          | 0.0181552437% |
| PA64 | Doylestown Township, Pennsylvania                     | 0.0281786822% |
| PA65 | Dunmore Borough, Pennsylvania                         | 0.0353890031% |
| PA66 | East Cocalico Township, Pennsylvania                  | 0.0220752947% |
| PA67 | East Goshen Township, Pennsylvania                    | 0.0265646560% |
| PA68 | East Hempfield Township, Pennsylvania                 | 0.0329626985% |
| PA69 | East Lampeter Township, Pennsylvania                  | 0.0363197198% |
| PA70 | East Norriton Township, Pennsylvania                  | 0.0294511126% |
| PA71 | East Pennsboro Township, Pennsylvania                 | 0.0205253753% |
| PA72 | East Stroudsburg Borough, Pennsylvania                | 0.0329090519% |
| PA73 | East Whiteland Township, Pennsylvania                 | 0.0370494033% |
| PA74 | Easton City, Pennsylvania                             | 0.1209643109% |
| PA75 | Easttown Township, Pennsylvania                       | 0.0217606403% |
| PA76 | Edwardsville Borough, Pennsylvania                    | 0.0189749837% |
| PA77 | Elizabeth Township, Allegheny County,<br>Pennsylvania | 0.0186489956% |
| PA78 | Elizabethtown Borough, Pennsylvania                   | 0.0226696103% |
| PA79 | Elk County, Pennsylvania                              | 0.1842689815% |
| PA80 | Emmaus Borough, Pennsylvania                          | 0.0189823979% |
| PA81 | Ephrata Borough, Pennsylvania                         | 0.0323879573% |

**Allocations are subject to change pursuant to a State-Subdivision  
Agreement, Allocation Statute, Statutory Trust, or voluntary redistribution.**

|       |  |               |
|-------|--|---------------|
| PA82  | Ephrata Township, Pennsylvania                           | 0.0106718965% |
| PA83  | Erie City, Pennsylvania                                  | 0.1819428392% |
| PA84  | Erie County, Pennsylvania                                | 1.6551298548% |
| PA85  | Exeter Borough, Pennsylvania                             | 0.0081614148% |
| PA86  | Exeter Township, Berks County,<br>Pennsylvania           | 0.0275799039% |
| PA87  | Fairview Township, Erie County,<br>Pennsylvania          | 0.0010841242% |
| PA88  | Fairview Township, York County,<br>Pennsylvania          | 0.0213916783% |
| PA89  | Falls Township, Bucks County,<br>Pennsylvania            | 0.1095232279% |
| PA90  | Fayette County, Pennsylvania                             | 1.5021984244% |
| PA91  | Ferguson Township, Centre County,<br>Pennsylvania        | 0.0189311833% |
| PA92  | Forest County, Pennsylvania                              | 0.0406659448% |
| PA93  | Forks Township, Northampton County,<br>Pennsylvania      | 0.0159337029% |
| PA94  | Forty Fort Borough, Pennsylvania                         | 0.0104717843% |
| PA95  | Franconia Township, Pennsylvania                         | 0.0270099559% |
| PA96  | Franklin County, Pennsylvania                            | 0.6761855651% |
| PA97  | Franklin Park Borough, Pennsylvania                      | 0.0172024262% |
| PA98  | Fulton County, Pennsylvania                              | 0.0935219473% |
| PA99  | Greene County, Pennsylvania                              | 0.3236912664% |
| PA100 | Greene Township, Franklin County,<br>Pennsylvania        | 0.0035358827% |
| PA101 | Greensburg City, Pennsylvania                            | 0.0414893211% |
| PA102 | Guilford Township, Pennsylvania                          | 0.0058398533% |
| PA103 | Hamilton Township, Franklin County,<br>Pennsylvania      | 0.0022381401% |
| PA104 | Hampden Township, Pennsylvania                           | 0.0344524071% |
| PA105 | Hampton Township, Pennsylvania                           | 0.0283370719% |
| PA106 | Hanover Borough, Pennsylvania                            | 0.0243578727% |
| PA107 | Hanover Township, Luzerne County,<br>Pennsylvania        | 0.0245389536% |
| PA108 | Hanover Township, Northampton<br>County, Pennsylvania    | 0.0101971524% |
| PA109 | Harborcreek Township, Pennsylvania                       | 0.0014873946% |
| PA110 | Harrisburg City, Pennsylvania                            | 0.1286564596% |
| PA111 | Harrison Township, Allegheny County,<br>Pennsylvania     | 0.0125577683% |
| PA112 | Hatfield Township, Pennsylvania                          | 0.0403161321% |
| PA113 | Haverford Township, Pennsylvania                         | 0.1410660858% |
| PA114 | Hazleton City, Pennsylvania                              | 0.0914571905% |
| PA115 | Hempfield Township, Westmoreland<br>County, Pennsylvania | 0.0120047266% |

**Allocations are subject to change pursuant to a State-Subdivision  
Agreement, Allocation Statute, Statutory Trust, or voluntary redistribution.**

|       |   |               |
|-------|---|---------------|
| PA116 | Hermitage City, Pennsylvania                          | 0.1266110175% |
| PA117 | Hilltown Township, Pennsylvania                       | 0.0337787549% |
| PA118 | Hopewell Township, Beaver County,<br>Pennsylvania     | 0.0137204971% |
| PA119 | Horsham Township, Pennsylvania                        | 0.0532524254% |
| PA120 | Huntingdon County, Pennsylvania                       | 0.2196063686% |
| PA121 | Indiana Borough, Pennsylvania                         | 0.0557516441% |
| PA122 | Indiana County, Pennsylvania                          | 0.6849005647% |
| PA123 | Jefferson County, Pennsylvania                        | 0.3080403652% |
| PA124 | Jefferson Hills Borough, Pennsylvania                 | 0.0223397025% |
| PA125 | Johnstown City, Pennsylvania                          | 0.1376764563% |
| PA126 | Juniata County, Pennsylvania                          | 0.1257039366% |
| PA127 | Kingston Borough, Pennsylvania                        | 0.0579092199% |
| PA128 | Lackawanna County, Pennsylvania                       | 1.6187696404% |
| PA129 | Lancaster City, Pennsylvania                          | 0.2111259312% |
| PA130 | Lancaster County, Pennsylvania                        | 2.1716797222% |
| PA131 | Lancaster Township, Lancaster County,<br>Pennsylvania | 0.0102800307% |
| PA132 | Lansdale Borough, Pennsylvania                        | 0.0492762958% |
| PA133 | Lansdowne Borough, Pennsylvania                       | 0.0210170021% |
| PA134 | Lawrence County, Pennsylvania                         | 0.9417560475% |
| PA135 | Lebanon City, Pennsylvania                            | 0.0459600053% |
| PA136 | Lebanon County, Pennsylvania                          | 0.6659194419% |
| PA137 | Lehigh County, Pennsylvania                           | 1.6280197601% |
| PA138 | Lehigh Township, Northampton County,<br>Pennsylvania  | 0.0064163654% |
| PA139 | Lehman Township, Pike County,<br>Pennsylvania         | 0.0065367397% |
| PA140 | Limerick Township, Pennsylvania                       | 0.0362752819% |
| PA141 | Lock Haven City, Pennsylvania                         | 0.0315428816% |
| PA142 | Logan Township, Blair County,<br>Pennsylvania         | 0.0280267858% |
| PA143 | Lower Allen Township, Pennsylvania                    | 0.0312959466% |
| PA144 | Lower Burrell City, Pennsylvania                      | 0.0230185729% |
| PA145 | Lower Gwynedd Township,<br>Pennsylvania               | 0.0326782676% |
| PA146 | Lower Macungie Township,<br>Pennsylvania              | 0.0047316447% |
| PA147 | Lower Makefield Township,<br>Pennsylvania             | 0.0499247539% |
| PA148 | Lower Merion Township, Pennsylvania                   | 0.2415824218% |
| PA149 | Lower Moreland Township,<br>Pennsylvania              | 0.0322806404% |
| PA150 | Lower Paxton Township, Pennsylvania                   | 0.0262808863% |
| PA151 | Lower Pottsgrove Township,<br>Pennsylvania            | 0.0247074965% |

**Allocations are subject to change pursuant to a State-Subdivision  
Agreement, Allocation Statute, Statutory Trust, or voluntary redistribution.**

|       |   |               |
|-------|---|---------------|
| PA152 | Lower Providence Township,<br>Pennsylvania                    | 0.0344351467% |
| PA153 | Lower Salford Township, Pennsylvania                          | 0.0315408981% |
| PA154 | Lower Saucon Township, Pennsylvania                           | 0.0107723658% |
| PA155 | Lower Southampton Township,<br>Pennsylvania                   | 0.0681323691% |
| PA156 | Loyalsock Township, Pennsylvania                              | 0.0033615548% |
| PA157 | Luzerne County, Pennsylvania                                  | 1.9841834441% |
| PA158 | Lycoming County, Pennsylvania                                 | 0.5360423331% |
| PA159 | Manchester Township, York County,<br>Pennsylvania             | 0.0347631890% |
| PA160 | Manheim Township, Lancaster County,<br>Pennsylvania           | 0.0683876628% |
| PA161 | Manor Township, Lancaster County,<br>Pennsylvania             | 0.0138460424% |
| PA162 | Marple Township, Pennsylvania                                 | 0.0463634882% |
| PA163 | McCandless Township, Pennsylvania                             | 0.0455473373% |
| PA164 | McKean County, Pennsylvania                                   | 0.3028612246% |
| PA165 | McKeesport City, Pennsylvania                                 | 0.0555716494% |
| PA166 | Meadville City, Pennsylvania                                  | 0.0508303709% |
| PA167 | Mercer County, Pennsylvania                                   | 0.7672567220% |
| PA168 | Middle Smithfield Township,<br>Pennsylvania                   | 0.0102267147% |
| PA169 | Middletown Township, Bucks County,<br>Pennsylvania            | 0.1227948597% |
| PA170 | Middletown Township, Delaware<br>County, Pennsylvania         | 0.0049179675% |
| PA171 | Mifflin County, Pennsylvania                                  | 0.2444463288% |
| PA172 | Milford Township, Bucks County,<br>Pennsylvania               | 0.0042322496% |
| PA173 | Millcreek Township, Erie County,<br>Pennsylvania              | 0.0600715181% |
| PA174 | Monroe County, Pennsylvania                                   | 1.0446694800% |
| PA175 | Monroeville Municipality, Pennsylvania                        | 0.0885064620% |
| PA176 | Montgomery County, Pennsylvania                               | 4.1556752852% |
| PA177 | Montgomery Township, Montgomery<br>County, Pennsylvania       | 0.0614266143% |
| PA178 | Montour County, Pennsylvania                                  | 0.1582514641% |
| PA179 | Moon Township, Pennsylvania                                   | 0.0467984224% |
| PA180 | Morrisville Borough, Pennsylvania                             | 0.0202295870% |
| PA181 | Mount Joy Township, Pennsylvania                              | 0.0104237101% |
| PA182 | Mount Lebanon Township, Pennsylvania                          | 0.0919625831% |
| PA183 | Mount Pleasant Township,<br>Westmoreland County, Pennsylvania | 0.0017276710% |
| PA184 | Muhlenberg Township, Pennsylvania                             | 0.0208765575% |
| PA185 | Munhall Borough, Pennsylvania                                 | 0.0196654948% |

**Allocations are subject to change pursuant to a State-Subdivision  
Agreement, Allocation Statute, Statutory Trust, or voluntary redistribution.**

|       |   |                |
|-------|---|----------------|
| PA186 | Murrysville Municipality, Pennsylvania  | 0.0422134322%  |
| PA187 | Nanticoke City, Pennsylvania  | 0.0721951314%  |
| PA188 | Nether Providence Township,<br>Pennsylvania                                       | 0.0194869640%  |
| PA189 | New Britain Township, Pennsylvania  | 0.0242239687%  |
| PA190 | New Castle City, Pennsylvania   | 0.1510594897%  |
| PA191 | New Garden Township, Pennsylvania   | 0.0147042936%  |
| PA192 | New Hanover Township, Pennsylvania  | 0.0156641240%  |
| PA193 | New Kensington City, Pennsylvania   | 0.0522999384%  |
| PA194 | Newberry Township, Pennsylvania   | 0.0129120437%  |
| PA195 | Newtown Township, Bucks County,<br>Pennsylvania                                   | 0.0561194964%  |
| PA196 | Newtown Township, Delaware County,<br>Pennsylvania                                | 0.0325763343%  |
| PA197 | Norristown Borough, Pennsylvania  | 0.0911181685%  |
| PA198 | North Fayette Township, Pennsylvania  | 0.0287358560%  |
| PA199 | North Huntingdon Township,<br>Pennsylvania  | 0.0620815657%  |
| PA200 | North Lebanon Township, Pennsylvania<br>North Middleton Township,<br>Pennsylvania | 0.0104009717%  |
| PA201 | North Strabane Township, Pennsylvania   | 0.0100402266%  |
| PA202 | North Union Township, Fayette County,<br>Pennsylvania                             | 0.0301440085%  |
| PA203 | North Whitehall Township,<br>Pennsylvania   | 0.0036336130%  |
| PA204 | Northampton County, Pennsylvania  | 0.0024053608%  |
| PA205 | Northampton Township, Bucks County,<br>Pennsylvania                               | 1.4273129347%  |
| PA206 | Northampton Township, Bucks County,<br>Pennsylvania                               | 0.0725033869%  |
| PA207 | Northumberland County, Pennsylvania   | 0.6342806481%  |
| PA208 | Palmer Township, Pennsylvania   | 0.0192909131%  |
| PA209 | Patton Township, Pennsylvania   | 0.0206875902%  |
| PA210 | Penn Hills Township, Pennsylvania   | 0.0786229014%  |
| PA211 | Penn Township, Westmoreland County,<br>Pennsylvania                               | 0.0470153228%  |
| PA212 | Penn Township, York County,<br>Pennsylvania                                       | 0.0254794929%  |
| PA213 | Perry County, Pennsylvania  | 0.2769734792%  |
| PA214 | Peters Township, Washington County,<br>Pennsylvania                               | 0.0367514663%  |
| PA215 | Philadelphia City, Pennsylvania   | 15.4241178505% |
| PA216 | Phoenixville Borough, Pennsylvania  | 0.0304064566%  |
| PA217 | Pike County, Pennsylvania   | 0.4194501968%  |
| PA218 | Pine Township, Allegheny County,<br>Pennsylvania                                  | 0.0149582886%  |
| PA219 | Pittsburgh City, Pennsylvania   | 1.8621545362%  |
| PA220 | Plains Township, Pennsylvania   | 0.0349423810%  |

**Allocations are subject to change pursuant to a State-Subdivision  
Agreement, Allocation Statute, Statutory Trust, or voluntary redistribution.**

|       |   |               |
|-------|---|---------------|
| PA221 | Plum Borough, Pennsylvania                            | 0.0364300353% |
| PA222 | Plumstead Township, Pennsylvania                      | 0.0289716224% |
| PA223 | Plymouth Township, Montgomery<br>County, Pennsylvania | 0.0603632451% |
| PA224 | Pocono Township, Pennsylvania                         | 0.0342638884% |
| PA225 | Potter County, Pennsylvania                           | 0.1064541793% |
| PA226 | Pottstown Borough, Pennsylvania                       | 0.0548059102% |
| PA227 | Pottsville City, Pennsylvania                         | 0.0393984966% |
| PA228 | Radnor Township, Pennsylvania                         | 0.0635974365% |
| PA229 | Rapho Township, Pennsylvania                          | 0.0024622422% |
| PA230 | Reading City, Pennsylvania                            | 0.3107085518% |
| PA231 | Richland Township, Allegheny County,<br>Pennsylvania  | 0.0145829749% |
| PA232 | Richland Township, Bucks County,<br>Pennsylvania      | 0.0196943488% |
| PA233 | Richland Township, Cambria County,<br>Pennsylvania    | 0.0268733129% |
| PA234 | Ridley Township, Pennsylvania                         | 0.0360651581% |
| PA235 | Robinson Township, Allegheny County,<br>Pennsylvania  | 0.0401754751% |
| PA236 | Ross Township, Allegheny County,<br>Pennsylvania      | 0.0519747767% |
| PA237 | Rostraver Township, Pennsylvania                      | 0.0254068150% |
| PA238 | Salisbury Township, Lancaster County,<br>Pennsylvania | 0.0010972289% |
| PA239 | Salisbury Township, Lehigh County,<br>Pennsylvania    | 0.0101937286% |
| PA240 | Sandy Township, Pennsylvania                          | 0.0232682705% |
| PA241 | Schuylkill County, Pennsylvania                       | 1.1360040059% |
| PA242 | Scott Township, Allegheny County,<br>Pennsylvania     | 0.0263118889% |
| PA243 | Scranton City, Pennsylvania                           | 0.4360616367% |
| PA244 | Shaler Township, Pennsylvania                         | 0.0319417837% |
| PA245 | Sharon City, Pennsylvania                             | 0.0964271990% |
| PA246 | Silver Spring Township, Pennsylvania                  | 0.0228591207% |
| PA247 | Skippack Township, Pennsylvania                       | 0.0040963386% |
| PA248 | Snyder County, Pennsylvania                           | 0.1878575427% |
| PA249 | Somerset County, Pennsylvania                         | 0.5405033836% |
| PA250 | Somerset Township, Somerset County,<br>Pennsylvania   | 0.0039666612% |
| PA251 | South Fayette Township, Pennsylvania                  | 0.0228870538% |
| PA252 | South Lebanon Township, Pennsylvania                  | 0.0052508032% |
| PA253 | South Middleton Township,<br>Pennsylvania             | 0.0056161526% |
| PA254 | South Park Township, Pennsylvania                     | 0.0201815601% |
| PA255 | South Union Township, Pennsylvania                    | 0.0040522313% |

**Allocations are subject to change pursuant to a State-Subdivision  
Agreement, Allocation Statute, Statutory Trust, or voluntary redistribution.**

|       |   |               |
|-------|---|---------------|
| PA256 | South Whitehall Township,<br>Pennsylvania                     | 0.0202664927% |
| PA257 | Spring Garden Township, Pennsylvania                          | 0.0310942996% |
| PA258 | Spring Township, Berks County,<br>Pennsylvania                | 0.0278654682% |
| PA259 | Springettsbury Township, Pennsylvania                         | 0.0408509690% |
| PA260 | Springfield Township, Delaware County,<br>Pennsylvania        | 0.0497514413% |
| PA261 | Springfield Township, Montgomery<br>County, Pennsylvania      | 0.0383927880% |
| PA262 | St. Marys City, Pennsylvania                                  | 0.0309022627% |
| PA263 | State College Borough, Pennsylvania                           | 0.0851447655% |
| PA264 | Stroud Township, Pennsylvania                                 | 0.0499681528% |
| PA265 | Sugar Notch Borough, Pennsylvania                             | 0.0011073349% |
| PA266 | Sullivan County, Pennsylvania                                 | 0.0308017225% |
| PA267 | Susquehanna County, Pennsylvania                              | 0.2942393746% |
| PA268 | Susquehanna Township, Dauphin<br>County, Pennsylvania         | 0.0293410568% |
| PA269 | Swatara Township, Dauphin County,<br>Pennsylvania             | 0.0276821677% |
| PA270 | Tioga County, Pennsylvania                                    | 0.2348579899% |
| PA271 | Towamencin Township, Pennsylvania                             | 0.0301076460% |
| PA272 | Tredyffrin Township, Pennsylvania                             | 0.0647473439% |
| PA273 | Union County, Pennsylvania                                    | 0.2025761688% |
| PA274 | Union Township, Washington County,<br>Pennsylvania            | 0.0016618642% |
| PA275 | Unity Township, Pennsylvania                                  | 0.0070376932% |
| PA276 | Upper Allen Township, Pennsylvania                            | 0.0310776767% |
| PA277 | Upper Chichester Township,<br>Pennsylvania                    | 0.0387469453% |
| PA278 | Upper Darby Township, Pennsylvania                            | 0.2609134046% |
| PA279 | Upper Dublin Township, Pennsylvania                           | 0.0660962774% |
| PA280 | Upper Gwynedd Township,<br>Pennsylvania                       | 0.0294511126% |
| PA281 | Upper Macungie Township,<br>Pennsylvania                      | 0.0203083805% |
| PA282 | Upper Merion Township, Pennsylvania                           | 0.1102960743% |
| PA283 | Upper Moreland Township,<br>Pennsylvania                      | 0.0501362471% |
| PA284 | Upper Providence Township, Delaware<br>County, Pennsylvania   | 0.0195710230% |
| PA285 | Upper Providence Township,<br>Montgomery County, Pennsylvania | 0.0475194167% |
| PA286 | Upper Saucon Township, Pennsylvania                           | 0.0121989830% |
| PA287 | Upper Southampton Township,<br>Pennsylvania                   | 0.0288130438% |
| PA288 | Upper Uwchlan Township, Pennsylvania                          | 0.0134355703% |



**Allocations are subject to change pursuant to a State-Subdivision  
Agreement, Allocation Statute, Statutory Trust, or voluntary redistribution.**

|       |   |               |
|-------|---|---------------|
| PA289 | Uwchlan Township, Pennsylvania                        | 0.0295796330% |
| PA290 | Venango County, Pennsylvania                          | 0.4173654407% |
| PA291 | Warminster Township, Pennsylvania                     | 0.0781034360% |
| PA292 | Warren County, Pennsylvania                           | 0.2233381842% |
| PA293 | Warrington Township, Bucks County,<br>Pennsylvania    | 0.0428775922% |
| PA294 | Warwick Township, Bucks County,<br>Pennsylvania       | 0.0303889837% |
| PA295 | Warwick Township, Lancaster County,<br>Pennsylvania   | 0.0107372075% |
| PA296 | Washington City, Pennsylvania                         | 0.0371118809% |
| PA297 | Washington County, Pennsylvania                       | 1.5644453218% |
| PA298 | Washington Township, Franklin County,<br>Pennsylvania | 0.0134758289% |
| PA299 | Wayne County, Pennsylvania                            | 0.4359565631% |
| PA300 | Waynesboro Borough, Pennsylvania                      | 0.0153378289% |
| PA301 | West Bradford Township, Pennsylvania                  | 0.0019529773% |
| PA302 | West Chester Borough, Pennsylvania                    | 0.0409767032% |
| PA303 | West Deer Township, Pennsylvania                      | 0.0129721836% |
| PA304 | West Goshen Township, Pennsylvania                    | 0.0411406417% |
| PA305 | West Hanover Township, Pennsylvania                   | 0.0017916124% |
| PA306 | West Hempfield Township,<br>Pennsylvania              | 0.0134149806% |
| PA307 | West Lampeter Township, Pennsylvania                  | 0.0105347340% |
| PA308 | West Manchester Township,<br>Pennsylvania             | 0.0213714191% |
| PA309 | West Mifflin Borough, Pennsylvania                    | 0.0436394118% |
| PA310 | West Norriton Township, Pennsylvania                  | 0.0336121955% |
| PA311 | West Pittston Borough, Pennsylvania                   | 0.0090773739% |
| PA312 | West Whiteland Township,<br>Pennsylvania              | 0.0364079108% |
| PA313 | Westmoreland County, Pennsylvania                     | 3.2377785417% |
| PA314 | Westtown Township, Pennsylvania                       | 0.0209338404% |
| PA315 | White Township, Indiana County,<br>Pennsylvania       | 0.0076200375% |
| PA316 | Whitehall Borough, Pennsylvania                       | 0.0345143179% |
| PA317 | Whitehall Township, Pennsylvania                      | 0.0285992130% |
| PA318 | Whitemarsh Township, Pennsylvania                     | 0.0515602670% |
| PA319 | Whitpain Township, Pennsylvania                       | 0.0588375045% |
| PA320 | Wilkes Barre Township, Pennsylvania                   | 0.0216681047% |
| PA321 | Wilkes-Barre City, Pennsylvania                       | 0.2963130567% |
| PA322 | Wilkinsburg Borough, Pennsylvania                     | 0.0580112712% |
| PA323 | Williamsport City, Pennsylvania                       | 0.1628334320% |
| PA324 | Willistown Township, Pennsylvania                     | 0.0206130941% |
| PA325 | Windsor Township, York County,<br>Pennsylvania        | 0.0141282538% |
| PA326 | Worcester Township, Pennsylvania                      | 0.0043645008% |

**Allocations are subject to change pursuant to a State-Subdivision Agreement, Allocation Statute, Statutory Trust, or voluntary redistribution.**

|       |                                  |               |
|-------|----------------------------------|---------------|
| PA327 | Wright Township, Pennsylvania    | 0.0100206522% |
| PA328 | Wyoming Borough, Pennsylvania    | 0.0071087891% |
| PA329 | Wyoming County, Pennsylvania     | 0.2273372411% |
| PA330 | Wyomissing Borough, Pennsylvania | 0.0154207072% |
| PA331 | Yeadon Borough, Pennsylvania     | 0.0246066966% |
| PA332 | York City, Pennsylvania          | 0.1394378689% |
| PA333 | York County, Pennsylvania        | 2.2119383354% |
| PA334 | York Township, Pennsylvania      | 0.0334726482% |

**Allocations are subject to change pursuant to a State-Subdivision  
Agreement, Allocation Statute, Statutory Trust, or voluntary redistribution.**

|      |                           |               |
|------|---------------------------|---------------|
| PR1  | Adjuntas, Puerto Rico     | 0.4468461493% |
| PR2  | Aguada, Puerto Rico       | 0.9238661758% |
| PR3  | Aguadilla, Puerto Rico    | 1.6156167759% |
| PR4  | Aguas Buenas, Puerto Rico | 0.7490858028% |
| PR5  | Aibonito, Puerto Rico     | 0.7959428477% |
| PR6  | Anasco, Puerto Rico       | 0.5050154853% |
| PR7  | Arecibo, Puerto Rico      | 1.3074850692% |
| PR8  | Arroyo, Puerto Rico       | 2.0592191012% |
| PR9  | Barceloneta, Puerto Rico  | 0.5768569406% |
| PR10 | Barranquitas, Puerto Rico | 0.7167107056% |
| PR11 | Bayamon, Puerto Rico      | 5.7282390971% |
| PR12 | Cabo Rojo, Puerto Rico    | 1.1570847420% |
| PR13 | Caguas, Puerto Rico       | 4.7119895861% |
| PR14 | Camuy, Puerto Rico        | 0.7759381807% |
| PR15 | Canovanas, Puerto Rico    | 1.0721780377% |
| PR16 | Carolina, Puerto Rico     | 4.3228006165% |
| PR17 | Catano, Puerto Rico       | 0.7612066695% |
| PR18 | Cayey, Puerto Rico        | 1.3596493469% |
| PR19 | Ceiba, Puerto Rico        | 0.2896687707% |
| PR20 | Ciales, Puerto Rico       | 0.4533215195% |
| PR21 | Cidra, Puerto Rico        | 1.1671492158% |
| PR22 | Coamo, Puerto Rico        | 0.9970822347% |
| PR23 | Comerio, Puerto Rico      | 0.5268640655% |
| PR24 | Corozal, Puerto Rico      | 0.8595048594% |
| PR25 | Culebra, Puerto Rico      | 0.0380175870% |
| PR26 | Dorado, Puerto Rico       | 0.8970759382% |
| PR27 | Fajardo, Puerto Rico      | 1.1102770585% |
| PR28 | Florida, Puerto Rico      | 0.2695408253% |
| PR29 | Guanica, Puerto Rico      | 0.4269617539% |
| PR30 | Guayama, Puerto Rico      | 1.3293151076% |
| PR31 | Guayanilla, Puerto Rico   | 0.4886780984% |
| PR32 | Guaynabo, Puerto Rico     | 2.3185934725% |
| PR33 | Gurabo, Puerto Rico       | 0.9866291335% |
| PR34 | Hatillo, Puerto Rico      | 1.0577790273% |
| PR35 | Hormigueros, Puerto Rico  | 0.3963005262% |
| PR36 | Humacao, Puerto Rico      | 1.8829438530% |
| PR37 | Isabela, Puerto Rico      | 1.0062900243% |
| PR38 | Jayuya, Puerto Rico       | 0.3757431113% |
| PR39 | Juana Diaz, Puerto Rico   | 1.7179648597% |
| PR40 | Juncos, Puerto Rico       | 0.9543672919% |
| PR41 | Lajas, Puerto Rico        | 0.5633742491% |
| PR42 | Lares, Puerto Rico        | 0.6852103333% |
| PR43 | Las Marias, Puerto Rico   | 0.2285582941% |
| PR44 | Las Piedras, Puerto Rico  | 0.8440153869% |
| PR45 | Loiza, Puerto Rico        | 0.7971240145% |
| PR46 | Luquillo, Puerto Rico     | 0.5035020683% |

**Allocations are subject to change pursuant to a State-Subdivision  
Agreement, Allocation Statute, Statutory Trust, or voluntary redistribution.**

|      |                            |                |
|------|----------------------------|----------------|
| PR47 | Manati, Puerto Rico        | 1.3858134207%  |
| PR48 | Maricao, Puerto Rico       | 0.1311593846%  |
| PR49 | Maunabo, Puerto Rico       | 0.2983734242%  |
| PR50 | Mayaguez, Puerto Rico      | 2.7384221211%  |
| PR51 | Moca, Puerto Rico          | 0.9400143856%  |
| PR52 | Morovis, Puerto Rico       | 0.7678286207%  |
| PR53 | Naguabo, Puerto Rico       | 0.6776685553%  |
| PR54 | Naranjito, Puerto Rico     | 0.6713715879%  |
| PR55 | Orocovis, Puerto Rico      | 0.5209419444%  |
| PR56 | Patillas, Puerto Rico      | 0.4307397840%  |
| PR57 | Penuelas, Puerto Rico      | 0.5782731381%  |
| PR58 | Ponce, Puerto Rico         | 5.1762853836%  |
| PR59 | Quebradillas, Puerto Rico  | 0.6086201563%  |
| PR60 | Rincon, Puerto Rico        | 0.3607312171%  |
| PR61 | Rio Grande, Puerto Rico    | 1.2995118170%  |
| PR62 | Sabana Grande, Puerto Rico | 0.5625075422%  |
| PR63 | Salinas, Puerto Rico       | 0.8069301551%  |
| PR64 | San German, Puerto Rico    | 0.9914753253%  |
| PR65 | San Juan, Puerto Rico      | 13.8003700360% |
| PR66 | San Lorenzo, Puerto Rico   | 1.0322446251%  |
| PR67 | San Sebastian, Puerto Rico | 0.9222442638%  |
| PR68 | Santa Isabel, Puerto Rico  | 0.5210354055%  |
| PR69 | Toa Alta, Puerto Rico      | 1.7552873773%  |
| PR70 | Toa Baja, Puerto Rico      | 2.1783919223%  |
| PR71 | Trujillo Alto, Puerto Rico | 1.9136501824%  |
| PR72 | Utuado, Puerto Rico        | 0.7718304061%  |
| PR73 | Vega Alta, Puerto Rico     | 0.9338331796%  |
| PR74 | Vega Baja, Puerto Rico     | 1.6886509241%  |
| PR75 | Vieques, Puerto Rico       | 0.1979351524%  |
| PR76 | Villalba, Puerto Rico      | 0.5576736281%  |
| PR77 | Yabucoa, Puerto Rico       | 0.8842993409%  |
| PR78 | Yauco, Puerto Rico         | 1.1383015829%  |

**Allocations are subject to change pursuant to a State-Subdivision  
Agreement, Allocation Statute, Statutory Trust, or voluntary redistribution.**

|      |                                     |                |
|------|-------------------------------------|----------------|
| RI1  | Barrington Town, Rhode Island       | 2.3000539202%  |
| RI2  | Bristol Town, Rhode Island          | 1.0821868960%  |
| RI3  | Burrillville Town, Rhode Island     | 1.3272036109%  |
| RI4  | Central Falls City, Rhode Island    | 0.9147584689%  |
| RI5  | Charlestown, Rhode Island           | 0.5887860100%  |
| RI6  | Coventry Town, Rhode Island         | 3.5886939036%  |
| RI7  | Cranston City, Rhode Island         | 7.8869595262%  |
| RI8  | Cumberland Town, Rhode Island       | 2.4742003754%  |
| RI9  | East Greenwich Town, Rhode Island   | 1.7467671439%  |
| RI10 | East Providence City, Rhode Island  | 4.3247728580%  |
| RI11 | Exeter Town, Rhode Island           | 0.0071810640%  |
| RI12 | Foster Town, Rhode Island           | 0.2489021533%  |
| RI13 | Glocester Town, Rhode Island        | 0.8508469130%  |
| RI14 | Hopkinton Town, Rhode Island        | 0.7098006614%  |
| RI15 | Jamestown, Rhode Island             | 0.4220295287%  |
| RI16 | Johnston Town, Rhode Island         | 3.0898685140%  |
| RI17 | Lincoln Town, Rhode Island          | 2.1171973520%  |
| RI18 | Little Compton Town, Rhode Island   | 0.2663017745%  |
| RI19 | Middletown, Rhode Island            | 1.2877439601%  |
| RI20 | Narragansett Town, Rhode Island     | 1.2760123800%  |
| RI21 | New Shoreham Town, Rhode Island     | 0.2118269375%  |
| RI22 | Newport City, Rhode Island          | 2.3339316695%  |
| RI23 | North Kingstown, Rhode Island       | 2.6500524514%  |
| RI24 | North Providence Town, Rhode Island | 2.5306229398%  |
| RI25 | North Smithfield Town, Rhode Island | 1.1299013506%  |
| RI26 | Pawtucket City, Rhode Island        | 5.9652217345%  |
| RI27 | Portsmouth Town, Rhode Island       | 1.2807429020%  |
| RI28 | Providence City, Rhode Island       | 21.4858080262% |
| RI29 | Richmond Town, Rhode Island         | 0.0818789542%  |
| RI30 | Scituate Town, Rhode Island         | 1.0248588645%  |
| RI31 | Smithfield Town, Rhode Island       | 1.7724673574%  |
| RI32 | South Kingstown, Rhode Island       | 2.3282747894%  |
| RI33 | Tiverton Town, Rhode Island         | 0.9907730639%  |
| RI34 | Warren Town, Rhode Island           | 0.1394116029%  |
| RI35 | Warwick City, Rhode Island          | 9.9418184427%  |
| RI36 | West Greenwich Town, Rhode Island   | 0.7104734659%  |
| RI37 | West Warwick Town, Rhode Island     | 3.0239943495%  |
| RI38 | Westerly Town, Rhode Island         | 2.0135754535%  |
| RI39 | Woonsocket City, Rhode Island       | 3.8740986306%  |

**Allocations are subject to change pursuant to a State-Subdivision  
Agreement, Allocation Statute, Statutory Trust, or voluntary redistribution.**

|      |                                     |               |
|------|-------------------------------------|---------------|
| SC1  | Abbeville County, South Carolina    | 0.3350059823% |
| SC2  | Aiken City, South Carolina          | 0.7838026892% |
| SC3  | Aiken County, South Carolina        | 2.5661670597% |
| SC4  | Allendale County, South Carolina    | 0.1220441823% |
| SC5  | Anderson City, South Carolina       | 1.1735303052% |
| SC6  | Anderson County, South Carolina     | 3.3392231904% |
| SC7  | Bamberg County, South Carolina      | 0.2705913372% |
| SC8  | Barnwell County, South Carolina     | 0.4653224769% |
| SC9  | Beaufort City, South Carolina       | 0.0769982478% |
| SC10 | Beaufort County, South Carolina     | 2.3364418352% |
| SC11 | Berkeley County, South Carolina     | 2.0961440294% |
| SC12 | Bluffton Town, South Carolina       | 0.0481968917% |
| SC13 | Calhoun County, South Carolina      | 0.1833260393% |
| SC14 | Cayce City, South Carolina          | 0.2572136960% |
| SC15 | Charleston City, South Carolina     | 2.3004340552% |
| SC16 | Charleston County, South Carolina   | 3.8016438488% |
| SC17 | Cherokee County, South Carolina     | 0.9440700745% |
| SC18 | Chester City, South Carolina        | 0.1299573133% |
| SC19 | Chester County, South Carolina      | 0.3947965211% |
| SC20 | Chesterfield County, South Carolina | 0.9443488664% |
| SC21 | Clarendon County, South Carolina    | 0.5705383575% |
| SC22 | Clemson City, South Carolina        | 0.3311616877% |
| SC23 | Colleton County, South Carolina     | 0.8589365535% |
| SC24 | Columbia City, South Carolina       | 2.3918060702% |
| SC25 | Conway City, South Carolina         | 0.2894739402% |
| SC26 | Darlington County, South Carolina   | 1.6906462867% |
| SC27 | Dillon County, South Carolina       | 0.6608411417% |
| SC28 | Dorchester County, South Carolina   | 1.6015765975% |
| SC29 | Easley City, South Carolina         | 0.8565835771% |
| SC30 | Edgefield County, South Carolina    | 0.3586097074% |
| SC31 | Fairfield County, South Carolina    | 0.3536421891% |
| SC32 | Florence City, South Carolina       | 1.0065336904% |
| SC33 | Florence County, South Carolina     | 2.2059006272% |
| SC34 | Forest Acres City, South Carolina   | 0.0995929056% |
| SC35 | Fort Mill Town, South Carolina      | 0.1714974802% |
| SC36 | Fountain Inn City, South Carolina   | 0.1975697094% |
| SC37 | Gaffney City, South Carolina        | 0.2044353782% |
| SC38 | Georgetown City, South Carolina     | 0.2626233562% |
| SC39 | Georgetown County, South Carolina   | 1.1895098900% |
| SC40 | Goose Creek City, South Carolina    | 0.5473575768% |
| SC41 | Greenville City, South Carolina     | 2.2705648395% |
| SC42 | Greenville County, South Carolina   | 7.1502328364% |
| SC43 | Greenwood City, South Carolina      | 0.0308220618% |
| SC44 | Greenwood County, South Carolina    | 1.3388944490% |
| SC45 | Greer City, South Carolina          | 0.5590564672% |
| SC46 | Hampton County, South Carolina      | 0.3450376919% |

**Allocations are subject to change pursuant to a State-Subdivision  
Agreement, Allocation Statute, Statutory Trust, or voluntary redistribution.**

|      |   |               |
|------|---|---------------|
| SC47 | Hanahan City, South Carolina            | 0.2279684840% |
| SC48 | Hilton Head Island Town, South Carolina | 0.2323878458% |
| SC49 | Horry County, South Carolina            | 5.2166718879% |
| SC50 | Irmo Town, South Carolina               | 0.0942740906% |
| SC51 | James Island Town, South Carolina       | 0.0461551887% |
| SC52 | Jasper County, South Carolina           | 0.4278548317% |
| SC53 | Kershaw County, South Carolina          | 1.0780892823% |
| SC54 | Lancaster County, South Carolina        | 1.4809282603% |
| SC55 | Laurens County, South Carolina          | 1.3598442946% |
| SC56 | Lee County, South Carolina              | 0.2176621820% |
| SC57 | Lexington County, South Carolina        | 4.4881391605% |
| SC58 | Lexington Town, South Carolina          | 0.2342104062% |
| SC59 | Marion County, South Carolina           | 0.6973242307% |
| SC60 | Marlboro County, South Carolina         | 0.4878238042% |
| SC61 | Mauldin City, South Carolina            | 0.4253253929% |
| SC62 | McCormick County, South Carolina        | 0.1281623493% |
| SC63 | Moncks Corner Town, South Carolina      | 0.1965426445% |
| SC64 | Mount Pleasant Town, South Carolina     | 0.5750801889% |
| SC65 | Myrtle Beach City, South Carolina       | 1.9068234068% |
| SC66 | Newberry City, South Carolina           | 0.0344864657% |
| SC67 | Newberry County, South Carolina         | 0.5656551710% |
| SC68 | North Augusta City, South Carolina      | 0.5139678525% |
| SC69 | North Charleston City, South Carolina   | 1.7751090959% |
| SC70 | North Myrtle Beach City, South Carolina | 0.6366313248% |
| SC71 | Oconee County, South Carolina           | 2.8099515214% |
| SC72 | Orangeburg City, South Carolina         | 0.0468940344% |
| SC73 | Orangeburg County, South Carolina       | 1.4543982912% |
| SC74 | Pickens County, South Carolina          | 2.8143347165% |
| SC75 | Port Royal Town, South Carolina         | 0.0206098617% |
| SC76 | Richland County, South Carolina         | 3.8816723839% |
| SC77 | Rock Hill City, South Carolina          | 1.3120073555% |
| SC78 | Saluda County, South Carolina           | 0.2604801809% |
| SC79 | Simpsonville City, South Carolina       | 0.3497064495% |
| SC80 | Spartanburg City, South Carolina        | 1.1890308958% |
| SC81 | Spartanburg County, South Carolina      | 6.4084293395% |
| SC82 | Summerville Town, South Carolina        | 0.6446011912% |
| SC83 | Sumter City, South Carolina             | 0.5390642671% |
| SC84 | Sumter County, South Carolina           | 0.9480995733% |
| SC85 | Tega Cay City, South Carolina           | 0.0433365022% |
| SC86 | Union County, South Carolina            | 0.6499524020% |
| SC87 | West Columbia City, South Carolina      | 0.3943858322% |
| SC88 | Williamsburg County, South Carolina     | 0.4931357629% |
| SC89 | York County, South Carolina             | 2.5800878865% |

**Allocations are subject to change pursuant to a State-Subdivision  
Agreement, Allocation Statute, Statutory Trust, or voluntary redistribution.**

|      |                                  |               |
|------|----------------------------------|---------------|
| SD1  | Aberdeen City, South Dakota      | 1.7806789284% |
| SD2  | Aurora County, South Dakota      | 0.1283252150% |
| SD3  | Beadle County, South Dakota      | 0.8743032704% |
| SD4  | Bennett County, South Dakota     | 0.1895703332% |
| SD5  | Bon Homme County, South Dakota   | 0.6047162426% |
| SD6  | Box Elder City, South Dakota     | 0.2251076107% |
| SD7  | Brandon City, South Dakota       | 0.4012895918% |
| SD8  | Brookings City, South Dakota     | 2.4259611863% |
| SD9  | Brookings County, South Dakota   | 0.2802421588% |
| SD10 | Brown County, South Dakota       | 1.7764564315% |
| SD11 | Brule County, South Dakota       | 0.8045710091% |
| SD12 | Buffalo County, South Dakota     | 0.1823519926% |
| SD13 | Butte County, South Dakota       | 0.8926544344% |
| SD14 | Campbell County, South Dakota    | 0.0682419048% |
| SD15 | Charles Mix County, South Dakota | 0.8084433424% |
| SD16 | Clark County, South Dakota       | 0.2550260601% |
| SD17 | Clay County, South Dakota        | 0.4415194932% |
| SD18 | Codington County, South Dakota   | 0.8721266365% |
| SD19 | Corson County, South Dakota      | 0.3429322421% |
| SD20 | Custer County, South Dakota      | 1.0868471426% |
| SD21 | Davison County, South Dakota     | 0.6815458005% |
| SD22 | Day County, South Dakota         | 0.3921680475% |
| SD23 | Deuel County, South Dakota       | 0.4035008098% |
| SD24 | Dewey County, South Dakota       | 0.3699996685% |
| SD25 | Douglas County, South Dakota     | 0.2891518759% |
| SD26 | Edmunds County, South Dakota     | 0.2529348056% |
| SD27 | Fall River County, South Dakota  | 2.1968904590% |
| SD28 | Faulk County, South Dakota       | 0.2772473959% |
| SD29 | Grant County, South Dakota       | 0.6923230564% |
| SD30 | Gregory County, South Dakota     | 0.5555128599% |
| SD31 | Haakon County, South Dakota      | 0.1774497029% |
| SD32 | Hamlin County, South Dakota      | 0.3340117176% |
| SD33 | Hand County, South Dakota        | 0.2401311401% |
| SD34 | Hanson County, South Dakota      | 0.1484271966% |
| SD35 | Harding County, South Dakota     | 0.0620805393% |
| SD36 | Hughes County, South Dakota      | 0.8137066032% |
| SD37 | Huron City, South Dakota         | 0.8308959590% |
| SD38 | Hutchinson County, South Dakota  | 0.5659237410% |
| SD39 | Hyde County, South Dakota        | 0.0640529112% |
| SD40 | Jackson County, South Dakota     | 0.1437421380% |
| SD41 | Jerauld County, South Dakota     | 0.3258250234% |
| SD42 | Jones County, South Dakota       | 0.0451732597% |
| SD43 | Kingsbury County, South Dakota   | 0.3721763025% |
| SD44 | Lake County, South Dakota        | 0.8273932428% |
| SD45 | Lawrence County, South Dakota    | 2.3838237581% |
| SD46 | Lincoln County, South Dakota     | 1.2611723923% |



**Allocations are subject to change pursuant to a State-Subdivision  
Agreement, Allocation Statute, Statutory Trust, or voluntary redistribution.**

|      |                                    |                |
|------|------------------------------------|----------------|
| SD47 | Lyman County, South Dakota         | 0.3239942300%  |
| SD48 | Marshall County, South Dakota      | 0.5625107271%  |
| SD49 | McCook County, South Dakota        | 0.3047773840%  |
| SD50 | McPherson County, South Dakota     | 0.1613184030%  |
| SD51 | Meade County, South Dakota         | 3.2698326502%  |
| SD52 | Mellette County, South Dakota      | 0.1848247525%  |
| SD53 | Miner County, South Dakota         | 0.1616739703%  |
| SD54 | Minnehaha County, South Dakota     | 12.2243522517% |
| SD55 | Mitchell City, South Dakota        | 1.5031732329%  |
| SD56 | Moody County, South Dakota         | 0.4743937985%  |
| SD57 | Oglala Lakota County, South Dakota | 1.3919692864%  |
| SD58 | Pennington County, South Dakota    | 8.0611767283%  |
| SD59 | Perkins County, South Dakota       | 0.3755374403%  |
| SD60 | Pierre City, South Dakota          | 0.6216678331%  |
| SD61 | Potter County, South Dakota        | 0.1893444561%  |
| SD62 | Rapid City, South Dakota           | 6.9492723574%  |
| SD63 | Roberts County, South Dakota       | 0.9943780269%  |
| SD64 | Sanborn County, South Dakota       | 0.1141857404%  |
| SD65 | Sioux Falls City, South Dakota     | 21.6732660428% |
| SD66 | Spearfish City, South Dakota       | 0.8208633410%  |
| SD67 | Spink County, South Dakota         | 0.7324773052%  |
| SD68 | Stanley County, South Dakota       | 0.1733882380%  |
| SD69 | Sully County, South Dakota         | 0.0632218131%  |
| SD70 | Todd County, South Dakota          | 1.0677859248%  |
| SD71 | Tripp County, South Dakota         | 0.6252580903%  |
| SD72 | Turner County, South Dakota        | 0.6536969906%  |
| SD73 | Union County, South Dakota         | 1.4531041680%  |
| SD74 | Vermillion City, South Dakota      | 0.5912781760%  |
| SD75 | Walworth County, South Dakota      | 0.5615110318%  |
| SD76 | Watertown City, South Dakota       | 1.6132964277%  |
| SD77 | Yankton City, South Dakota         | 1.2219897393%  |
| SD78 | Yankton County, South Dakota       | 1.4233435084%  |
| SD79 | Ziebach County, South Dakota       | 0.3085103004%  |

**Allocations are subject to change pursuant to a State-Subdivision  
Agreement, Allocation Statute, Statutory Trust, or voluntary redistribution.**

|      |                              |               |
|------|------------------------------|---------------|
| TN1  | Alexandria Town, Tennessee   | 0.0027913085% |
| TN2  | Algood City, Tennessee       | 0.0032741136% |
| TN3  | Anderson County, Tennessee   | 1.0489907838% |
| TN4  | Ardmore City, Tennessee      | 0.0026765324% |
| TN5  | Arlington Town, Tennessee    | 0.0036566309% |
| TN6  | Athens City, Tennessee       | 0.2360706677% |
| TN7  | Auburntown, Tennessee        | 0.0001983981% |
| TN8  | Bartlett City, Tennessee     | 0.0730561566% |
| TN9  | Baxter Town, Tennessee       | 0.0004972097% |
| TN10 | Bedford County, Tennessee    | 0.5272814034% |
| TN11 | Bell Buckle Town, Tennessee  | 0.0002627582% |
| TN12 | Benton County, Tennessee     | 0.5216608068% |
| TN13 | Bledsoe County, Tennessee    | 0.1398580820% |
| TN14 | Blount County, Tennessee     | 1.9196465581% |
| TN15 | Bradley County, Tennessee    | 1.0430217552% |
| TN16 | Brentwood City, Tennessee    | 0.0478208600% |
| TN17 | Bristol City, Tennessee      | 0.5426871150% |
| TN18 | Byrdstown, Tennessee         | 0.0011427364% |
| TN19 | Campbell County, Tennessee   | 1.5974370559% |
| TN20 | Cannon County, Tennessee     | 0.3116778190% |
| TN21 | Carroll County, Tennessee    | 0.4438060785% |
| TN22 | Carter County, Tennessee     | 0.5782580416% |
| TN23 | Celina City, Tennessee       | 0.0277813920% |
| TN24 | Centertown, Tennessee        | 0.0001321538% |
| TN25 | Centerville Town, Tennessee  | 0.0116202349% |
| TN26 | Chapel Hill Town, Tennessee  | 0.0043601529% |
| TN27 | Chattanooga City, Tennessee  | 0.4981237028% |
| TN28 | Cheatham County, Tennessee   | 0.8209998781% |
| TN29 | Chester County, Tennessee    | 0.1751399118% |
| TN30 | Claiborne County, Tennessee  | 1.1929412357% |
| TN31 | Clarksville City, Tennessee  | 0.2296815192% |
| TN32 | Clay County, Tennessee       | 0.2983695250% |
| TN33 | Cleveland City, Tennessee    | 0.5531282252% |
| TN34 | Clifton City, Tennessee      | 0.0022427615% |
| TN35 | Clinton City, Tennessee      | 0.1573341188% |
| TN36 | Cocke County, Tennessee      | 0.8746257470% |
| TN37 | Coffee County, Tennessee     | 0.4346569849% |
| TN38 | Collegedale City, Tennessee  | 0.0080390188% |
| TN39 | Collierville Town, Tennessee | 0.0617375387% |
| TN40 | Collinwood City, Tennessee   | 0.0021594326% |
| TN41 | Columbia City, Tennessee     | 0.0390894158% |
| TN42 | Cookeville City, Tennessee   | 0.8404101920% |
| TN43 | Cornersville Town, Tennessee | 0.0025527953% |
| TN44 | Crab Orchard City, Tennessee | 0.0000241612% |
| TN45 | Crockett County, Tennessee   | 0.1232062476% |
| TN46 | Crossville City, Tennessee   | 0.0619543195% |

**Allocations are subject to change pursuant to a State-Subdivision  
Agreement, Allocation Statute, Statutory Trust, or voluntary redistribution.**

|      |  |               |
|------|--|---------------|
| TN47 | Cumberland County, Tennessee           | 0.8164884351% |
| TN48 | Dandridge Town, Tennessee              | 0.0109089663% |
| TN49 | De Kalb County, Tennessee              | 0.4242612240% |
| TN50 | Decatur County, Tennessee              | 0.3607195939% |
| TN51 | Decatur Town, Tennessee                | 0.0050599481% |
| TN52 | Dickson City, Tennessee                | 0.0699263820% |
| TN53 | Dickson County, Tennessee              | 0.7642083488% |
| TN54 | Dowelltown, Tennessee                  | 0.0007434696% |
| TN55 | Doyle Town, Tennessee                  | 0.0001218109% |
| TN56 | Dyer County, Tennessee                 | 0.2010581703% |
| TN57 | Dyersburg City, Tennessee              | 0.2008506856% |
| TN58 | Eagleville City, Tennessee             | 0.0010231029% |
| TN59 | East Ridge City, Tennessee             | 0.0217959070% |
| TN60 | Elizabethton City, Tennessee           | 0.2653016475% |
| TN61 | Elkton City, Tennessee                 | 0.0004852756% |
| TN62 | Ethridge Town, Tennessee               | 0.0005864009% |
| TN63 | Farragut Town, Tennessee               | 0.0167667362% |
| TN64 | Fayette County, Tennessee              | 0.3157083831% |
| TN65 | Fayetteville City, Tennessee           | 0.0647238955% |
| TN66 | Fentress County, Tennessee             | 0.5526714656% |
| TN67 | Franklin City, Tennessee               | 0.1089989646% |
| TN68 | Franklin County, Tennessee             | 0.6079344750% |
| TN69 | Gallatin City, Tennessee               | 0.0760079674% |
| TN70 | Gatlinburg City, Tennessee             | 0.0507819668% |
| TN71 | Germantown City, Tennessee             | 0.0687501047% |
| TN72 | Gibson County, Tennessee               | 0.4940695219% |
| TN73 | Giles County, Tennessee                | 0.4000334952% |
| TN74 | Goodlettsville City, Tennessee         | 0.0334336034% |
| TN75 | Grainger County, Tennessee             | 0.4671260668% |
| TN76 | Greene County, Tennessee               | 0.8232264763% |
| TN77 | Greeneville Town, Tennessee            | 0.3895702338% |
| TN78 | Grundy County, Tennessee               | 0.3896858892% |
| TN79 | Hamblen County, Tennessee              | 2.2614488604% |
| TN80 | Hamilton County, Tennessee             | 4.1540192234% |
| TN81 | Hancock County, Tennessee              | 0.2089065376% |
| TN82 | Hardeman County, Tennessee             | 0.2150658408% |
| TN83 | Hardin County, Tennessee               | 0.5683946644% |
| TN84 | Hartsville/Trousdale County, Tennessee | 0.1139641522% |
| TN85 | Hawkins County, Tennessee              | 1.0968095083% |
| TN86 | Haywood County, Tennessee              | 0.1104263592% |
| TN87 | Henderson County, Tennessee            | 0.2498867656% |
| TN88 | Hendersonville City, Tennessee         | 0.1137407554% |
| TN89 | Henry County, Tennessee                | 0.6444385596% |
| TN90 | Hickman County, Tennessee              | 0.2687886895% |
| TN91 | Houston County, Tennessee              | 0.1198735525% |
| TN92 | Humphreys County, Tennessee            | 0.2441608982% |

**Allocations are subject to change pursuant to a State-Subdivision  
Agreement, Allocation Statute, Statutory Trust, or voluntary redistribution.**

|       |   |               |
|-------|---|---------------|
| TN93  | Jackson City, Tennessee                                       | 0.0431370644% |
| TN94  | Jackson County, Tennessee                                     | 0.2780985367% |
| TN95  | Jefferson County, Tennessee                                   | 0.8912247367% |
| TN96  | Johnson City, Tennessee                                       | 1.0682855260% |
| TN97  | Johnson County, Tennessee                                     | 0.2282065978% |
| TN98  | Kingsport City, Tennessee                                     | 0.9871149359% |
| TN99  | Knox County, Tennessee  | 9.1641554650% |
| TN100 | Knoxville City, Tennessee                                     | 1.5417816888% |
| TN101 | La Vergne City, Tennessee                                     | 0.0518950147% |
| TN102 | Lake County, Tennessee  | 0.0671464632% |
| TN103 | Lakeland City, Tennessee                                      | 0.0000095891% |
| TN104 | Lauderdale County, Tennessee                                  | 0.2733775153% |
| TN105 | Lawrence County, Tennessee                                    | 0.6461910207% |
| TN106 | Lawrenceburg City, Tennessee                                  | 0.0465511203% |
| TN107 | Lebanon City, Tennessee                                       | 0.1110258247% |
| TN108 | Lewis County, Tennessee                                       | 0.1528225920% |
| TN109 | Lewisburg City, Tennessee                                     | 0.0396496875% |
| TN110 | Lexington City, Tennessee                                     | 0.0796867496% |
| TN111 | Liberty Town, Tennessee                                       | 0.0003647628% |
| TN112 | Lincoln County, Tennessee                                     | 0.3409251715% |
| TN113 | Livingston Town, Tennessee                                    | 0.0198677435% |
| TN114 | Loretto City, Tennessee                                       | 0.0047940075% |
| TN115 | Loudon County, Tennessee                                      | 0.8992460428% |
| TN116 | Lynchburg, Moore County Metropolitan<br>Government, Tennessee | 0.0579106070% |
| TN117 | Lynnville Town, Tennessee                                     | 0.0003845691% |
| TN118 | Macon County, Tennessee                                       | 0.3091017000% |
| TN119 | Madison County, Tennessee                                     | 0.8907256845% |
| TN120 | Manchester City, Tennessee                                    | 0.1612528379% |
| TN121 | Marion County, Tennessee                                      | 0.3637161259% |
| TN122 | Marshall County, Tennessee                                    | 0.4953711694% |
| TN123 | Martin City, Tennessee  | 0.0101175931% |
| TN124 | Maryville City, Tennessee                                     | 0.3223901040% |
| TN125 | Maury County, Tennessee                                       | 1.0724162522% |
| TN126 | McMinn County, Tennessee                                      | 0.6936567070% |
| TN127 | McMinnville City, Tennessee                                   | 0.0355475192% |
| TN128 | McNairy County, Tennessee                                     | 0.4269884656% |
| TN129 | Meigs County, Tennessee                                       | 0.2016450737% |
| TN130 | Memphis City, Tennessee                                       | 4.9079216307% |
| TN131 | Millington City, Tennessee                                    | 0.0212200583% |
| TN132 | Minor Hill City, Tennessee                                    | 0.0008698448% |
| TN133 | Monroe County, Tennessee                                      | 0.7506735593% |
| TN134 | Monterey Town, Tennessee                                      | 0.0029942290% |
| TN135 | Montgomery County, Tennessee                                  | 1.6758545682% |
| TN136 | Morgan County, Tennessee                                      | 0.5132562715% |
| TN137 | Morrison Town, Tennessee                                      | 0.0004337290% |

**Allocations are subject to change pursuant to a State-Subdivision  
Agreement, Allocation Statute, Statutory Trust, or voluntary redistribution.**

|       |  |               |
|-------|--|---------------|
| TN138 | Morristown City, Tennessee                               | 0.3919462797% |
| TN139 | Mount Juliet City, Tennessee                             | 0.0577622481% |
| TN140 | Mount Pleasant City, Tennessee                           | 0.0048377656% |
| TN141 | Murfreesboro City, Tennessee                             | 0.7283549414% |
| TN142 | Nashville-Davidson Metropolitan<br>Government, Tennessee | 8.9605710893% |
| TN143 | Nolensville Town, Tennessee                              | 0.0026055144% |
| TN144 | Normandy Town, Tennessee                                 | 0.0000797277% |
| TN145 | Oak Ridge City, Tennessee                                | 0.9598050011% |
| TN146 | Obion County, Tennessee                                  | 0.2204168957% |
| TN147 | Overton County, Tennessee                                | 0.5262993368% |
| TN148 | Paris City, Tennessee                                    | 0.0217300395% |
| TN149 | Perry County, Tennessee                                  | 0.0857864664% |
| TN150 | Petersburg Town, Tennessee                               | 0.0005822973% |
| TN151 | Pickett County, Tennessee                                | 0.1459705284% |
| TN152 | Pigeon Forge City, Tennessee                             | 0.0877322588% |
| TN153 | Pleasant Hill Town, Tennessee                            | 0.0000178801% |
| TN154 | Polk County, Tennessee                                   | 0.3220131560% |
| TN155 | Portland City, Tennessee                                 | 0.0203045711% |
| TN156 | Pulaski City, Tennessee                                  | 0.0561230557% |
| TN157 | Putnam County, Tennessee                                 | 0.3863240500% |
| TN158 | Red Bank City, Tennessee                                 | 0.0106755617% |
| TN159 | Rhea County, Tennessee                                   | 0.5404420504% |
| TN160 | Ripley City, Tennessee                                   | 0.0190759934% |
| TN161 | Roane County, Tennessee                                  | 1.6361535854% |
| TN162 | Robertson County, Tennessee                              | 0.8676284650% |
| TN163 | Rutherford County, Tennessee                             | 2.5746747125% |
| TN164 | Scott County, Tennessee                                  | 0.5189341096% |
| TN165 | Sequatchie County, Tennessee                             | 0.2433974548% |
| TN166 | Sevier County, Tennessee                                 | 1.3567168872% |
| TN167 | Sevierville City, Tennessee                              | 0.0845613223% |
| TN168 | Shelby County, Tennessee                                 | 3.5255393191% |
| TN169 | Shelbyville City, Tennessee                              | 0.0482670674% |
| TN170 | Smith County, Tennessee                                  | 0.5711842980% |
| TN171 | Smithville City, Tennessee                               | 0.0196818237% |
| TN172 | Smyrna Town, Tennessee                                   | 0.1314691656% |
| TN173 | Soddy-Daisy City, Tennessee                              | 0.0110233237% |
| TN174 | Sparta City, Tennessee                                   | 0.0168519913% |
| TN175 | Spencer Town, Tennessee                                  | 0.0007743306% |
| TN176 | Spring Hill City, Tennessee                              | 0.0244598773% |
| TN177 | Springfield City, Tennessee                              | 0.0550041036% |
| TN178 | St. Joseph City, Tennessee                               | 0.0011625009% |
| TN179 | Stewart County, Tennessee                                | 0.1459273147% |
| TN180 | Sullivan County, Tennessee                               | 1.4573397906% |
| TN181 | Sumner County, Tennessee                                 | 1.7022113712% |
| TN182 | Tipton County, Tennessee                                 | 0.6312749815% |

**Allocations are subject to change pursuant to a State-Subdivision  
Agreement, Allocation Statute, Statutory Trust, or voluntary redistribution.**

|       |                              |               |
|-------|------------------------------|---------------|
| TN183 | Tullahoma City, Tennessee    | 0.3238479828% |
| TN184 | Unicoi County, Tennessee     | 0.3464527663% |
| TN185 | Union City, Tennessee        | 0.0993864534% |
| TN186 | Union County, Tennessee      | 0.5606745148% |
| TN187 | Van Buren County, Tennessee  | 0.0471429229% |
| TN188 | Viola Town, Tennessee        | 0.0000607170% |
| TN189 | Warren County, Tennessee     | 0.5357371504% |
| TN190 | Wartrace Town, Tennessee     | 0.0003753988% |
| TN191 | Washington County, Tennessee | 1.1061046159% |
| TN192 | Wayne County, Tennessee      | 0.2247756248% |
| TN193 | Waynesboro City, Tennessee   | 0.0036939405% |
| TN194 | Weakley County, Tennessee    | 0.3773601643% |
| TN195 | White County, Tennessee      | 0.3992656969% |
| TN196 | White House City, Tennessee  | 0.0200834355% |
| TN197 | Williamson County, Tennessee | 1.6817249840% |
| TN198 | Wilson County, Tennessee     | 1.4019072760% |
| TN199 | Woodbury Town, Tennessee     | 0.0086691778% |

**Allocations are subject to change pursuant to a State-Subdivision  
Agreement, Allocation Statute, Statutory Trust, or voluntary redistribution.**

|      |                           |               |
|------|---------------------------|---------------|
| TX1  | Abbott City, Texas        | 0.0004586670% |
| TX2  | Abernathy City, Texas     | 0.0000733330% |
| TX3  | Abilene City, Texas       | 0.3758786670% |
| TX4  | Ackerly City, Texas       | 0.0000140000% |
| TX5  | Addison Town, Texas       | 0.0387293330% |
| TX6  | Adrian City, Texas        | 0.0001206670% |
| TX7  | Agua Dulce City, Texas    | 0.0000286670% |
| TX8  | Alamo City, Texas         | 0.0147473330% |
| TX9  | Alamo Heights City, Texas | 0.0187986670% |
| TX10 | Alba Town, Texas          | 0.0021306670% |
| TX11 | Albany City, Texas        | 0.0001200000% |
| TX12 | Aledo City, Texas         | 0.0002206670% |
| TX13 | Alice City, Texas         | 0.0475273330% |
| TX14 | Allen City, Texas         | 0.2100540000% |
| TX15 | Alma Town, Texas          | 0.0007380000% |
| TX16 | Alpine City, Texas        | 0.0197906670% |
| TX17 | Alto Town, Texas          | 0.0025113330% |
| TX18 | Alton City, Texas         | 0.0076933330% |
| TX19 | Alvarado City, Texas      | 0.0193526670% |
| TX20 | Alvin City, Texas         | 0.0759746670% |
| TX21 | Alvord Town, Texas        | 0.0002386670% |
| TX22 | Amarillo City, Texas      | 0.6584406670% |
| TX23 | Ames City, Texas          | 0.0037140000% |
| TX24 | Amherst City, Texas       | 0.0000146670% |
| TX25 | Anahuac City, Texas       | 0.0003613330% |
| TX26 | Anderson City, Texas      | 0.0000126670% |
| TX27 | Anderson County, Texas    | 0.1791753330% |
| TX28 | Andrews City, Texas       | 0.0126553330% |
| TX29 | Andrews County, Texas     | 0.0250706670% |
| TX30 | Angelina County, Texas    | 0.1533040000% |
| TX31 | Angleton City, Texas      | 0.0418606670% |
| TX32 | Angus City, Texas         | 0.0002206670% |
| TX33 | Anna City, Texas          | 0.0060500000% |
| TX34 | Annetta North Town, Texas | 0.0000226670% |
| TX35 | Annetta South Town, Texas | 0.0004013330% |
| TX36 | Annetta Town, Texas       | 0.0039706670% |
| TX37 | Annona Town, Texas        | 0.0004920000% |
| TX38 | Anson City, Texas         | 0.0034226670% |
| TX39 | Anthony Town, Texas       | 0.0030093330% |
| TX40 | Anton City, Texas         | 0.0002960000% |
| TX41 | Appleby City, Texas       | 0.0010340000% |
| TX42 | Aquilla City, Texas       | 0.0001386670% |
| TX43 | Aransas County, Texas     | 0.1776746670% |
| TX44 | Aransas Pass City, Texas  | 0.0385420000% |
| TX45 | Archer City, Texas        | 0.0070360000% |
| TX46 | Archer County, Texas      | 0.0303560000% |

**Allocations are subject to change pursuant to a State-Subdivision  
Agreement, Allocation Statute, Statutory Trust, or voluntary redistribution.**

|      |                                 |               |
|------|---------------------------------|---------------|
| TX47 | Arcola City, Texas              | 0.0048600000% |
| TX48 | Argyle City, Texas              | 0.0076040000% |
| TX49 | Arlington City, Texas           | 0.4905353330% |
| TX50 | Armstrong County, Texas         | 0.0006493330% |
| TX51 | Arp City, Texas                 | 0.0013393330% |
| TX52 | Asherton City, Texas            | 0.0000746670% |
| TX53 | Aspermont Town, Texas           | 0.0000060000% |
| TX54 | Atascosa County, Texas          | 0.1179353330% |
| TX55 | Athens City, Texas              | 0.0706280000% |
| TX56 | Atlanta City, Texas             | 0.0206633330% |
| TX57 | Aubrey City, Texas              | 0.0100940000% |
| TX58 | Aurora City, Texas              | 0.0012326670% |
| TX59 | Austin City, Texas              | 3.2518106670% |
| TX60 | Austin County, Texas            | 0.0506866670% |
| TX61 | Austwell City, Texas            | 0.0000726670% |
| TX62 | Avery Town, Texas               | 0.0000920000% |
| TX63 | Avinger Town, Texas             | 0.0007433330% |
| TX64 | Azle City, Texas                | 0.0214753330% |
| TX65 | Bailey City, Texas              | 0.0006333330% |
| TX66 | Bailey County, Texas            | 0.0102513330% |
| TX67 | Bailey's Prairie Village, Texas | 0.0037360000% |
| TX68 | Baird City, Texas               | 0.0018680000% |
| TX69 | Balch Springs City, Texas       | 0.0182386670% |
| TX70 | Balcones Heights City, Texas    | 0.0158740000% |
| TX71 | Ballinger City, Texas           | 0.0061146670% |
| TX72 | Balmorhea City, Texas           | 0.0000420000% |
| TX73 | Bandera City, Texas             | 0.0019286670% |
| TX74 | Bandera County, Texas           | 0.0578766670% |
| TX75 | Bangs City, Texas               | 0.0020333330% |
| TX76 | Bardwell City, Texas            | 0.0002413330% |
| TX77 | Barry City, Texas               | 0.0001333330% |
| TX78 | Barstow City, Texas             | 0.0000406670% |
| TX79 | Bartlett City, Texas            | 0.0022493330% |
| TX80 | Bartonville Town, Texas         | 0.0059246670% |
| TX81 | Bastrop City, Texas             | 0.0308800000% |
| TX82 | Bastrop County, Texas           | 0.2293066670% |
| TX83 | Bay City, Texas                 | 0.0386080000% |
| TX84 | Baylor County, Texas            | 0.0198880000% |
| TX85 | Bayou Vista City, Texas         | 0.0041600000% |
| TX86 | Bayside Town, Texas             | 0.0001613330% |
| TX87 | Baytown City, Texas             | 0.1440440000% |
| TX88 | Bayview Town, Texas             | 0.0000273330% |
| TX89 | Beach City, Texas               | 0.0083366670% |
| TX90 | Bear Creek Village, Texas       | 0.0006040000% |
| TX91 | Beasley City, Texas             | 0.0000866670% |
| TX92 | Beaumont City, Texas            | 0.4553400000% |



**Allocations are subject to change pursuant to a State-Subdivision  
Agreement, Allocation Statute, Statutory Trust, or voluntary redistribution.**

|       |                            |               |
|-------|----------------------------|---------------|
| TX93  | Beckville City, Texas      | 0.0008313330% |
| TX94  | Bedford City, Texas        | 0.0628760000% |
| TX95  | Bedias City, Texas         | 0.0023166670% |
| TX96  | Bee Cave City, Texas       | 0.0085753330% |
| TX97  | Bee County, Texas          | 0.0652293330% |
| TX98  | Beeville City, Texas       | 0.0160180000% |
| TX99  | Bell County, Texas         | 0.4338320000% |
| TX100 | Bellaire City, Texas       | 0.0275093330% |
| TX101 | Bellevue City, Texas       | 0.0000373330% |
| TX102 | Bellmead City, Texas       | 0.0096580000% |
| TX103 | Bells Town, Texas          | 0.0012606670% |
| TX104 | Bellville City, Texas      | 0.0049920000% |
| TX105 | Belton City, Texas         | 0.0484533330% |
| TX106 | Benavides City, Texas      | 0.0001013330% |
| TX107 | Benbrook City, Texas       | 0.0292793330% |
| TX108 | Benjamin City, Texas       | 0.0006340000% |
| TX109 | Berryville Town, Texas     | 0.0095860000% |
| TX110 | Bertram City, Texas        | 0.0001213330% |
| TX111 | Beverly Hills City, Texas  | 0.0028906670% |
| TX112 | Bevil Oaks City, Texas     | 0.0003660000% |
| TX113 | Bexar County, Texas        | 4.6714346670% |
| TX114 | Big Lake City, Texas       | 0.0003646670% |
| TX115 | Big Sandy Town, Texas      | 0.0030526670% |
| TX116 | Big Spring City, Texas     | 0.1266186670% |
| TX117 | Big Wells City, Texas      | 0.0001573330% |
| TX118 | Bishop City, Texas         | 0.0054753330% |
| TX119 | Bishop Hills Town, Texas   | 0.0002153330% |
| TX120 | Blackwell City, Texas      | 0.0000206670% |
| TX121 | Blanco City, Texas         | 0.0041273330% |
| TX122 | Blanco County, Texas       | 0.0328153330% |
| TX123 | Blanket Town, Texas        | 0.0000980000% |
| TX124 | Bloomburg Town, Texas      | 0.0006733330% |
| TX125 | Blooming Grove Town, Texas | 0.0002346670% |
| TX126 | Blossom City, Texas        | 0.0001320000% |
| TX127 | Blue Mound City, Texas     | 0.0019253330% |
| TX128 | Blue Ridge City, Texas     | 0.0008966670% |
| TX129 | Blum Town, Texas           | 0.0010813330% |
| TX130 | Boerne City, Texas         | 0.0303840000% |
| TX131 | Bogata City, Texas         | 0.0024326670% |
| TX132 | Bonham City, Texas         | 0.0672726670% |
| TX133 | Bonney Village, Texas      | 0.0016733330% |
| TX134 | Booker Town, Texas         | 0.0006906670% |
| TX135 | Borden County, Texas       | 0.0006666670% |
| TX136 | Borger City, Texas         | 0.0464533330% |
| TX137 | Bosque County, Texas       | 0.0473820000% |
| TX138 | Bovina City, Texas         | 0.0001153330% |

**Allocations are subject to change pursuant to a State-Subdivision  
Agreement, Allocation Statute, Statutory Trust, or voluntary redistribution.**

|       |                                 |               |
|-------|---------------------------------|---------------|
| TX139 | Bowie City, Texas               | 0.0557466670% |
| TX140 | Bowie County, Texas             | 0.1554600000% |
| TX141 | Boyd Town, Texas                | 0.0046353330% |
| TX142 | Brackettville City, Texas       | 0.0000053330% |
| TX143 | Brady City, Texas               | 0.0183200000% |
| TX144 | Brazoria City, Texas            | 0.0076913330% |
| TX145 | Brazoria County, Texas          | 0.6807266670% |
| TX146 | Brazos Bend City, Texas         | 0.0003080000% |
| TX147 | Brazos Country City, Texas      | 0.0006013330% |
| TX148 | Brazos County, Texas            | 0.2280580000% |
| TX149 | Breckenridge City, Texas        | 0.0159840000% |
| TX150 | Bremond City, Texas             | 0.0037026670% |
| TX151 | Brenham City, Texas             | 0.0365000000% |
| TX152 | Brewster County, Texas          | 0.0400580000% |
| TX153 | Briarcliff Village, Texas       | 0.0003813330% |
| TX154 | Briaroaks City, Texas           | 0.0000380000% |
| TX155 | Bridge City, Texas              | 0.0538373330% |
| TX156 | Bridgeport City, Texas          | 0.0222006670% |
| TX157 | Briscoe County, Texas           | 0.0006513330% |
| TX158 | Broadus Town, Texas             | 0.0000206670% |
| TX159 | Bronte Town, Texas              | 0.0000660000% |
| TX160 | Brooks County, Texas            | 0.0138066670% |
| TX161 | Brookshire City, Texas          | 0.0042706670% |
| TX162 | Brookside Village City, Texas   | 0.0007400000% |
| TX163 | Brown County, Texas             | 0.1289446670% |
| TX164 | Browndell City, Texas           | 0.0001013330% |
| TX165 | Brownfield City, Texas          | 0.0096346670% |
| TX166 | Brownsboro City, Texas          | 0.0021173330% |
| TX167 | Brownsville City, Texas         | 0.2833713330% |
| TX168 | Brownwood City, Texas           | 0.1110480000% |
| TX169 | Bruceville-Eddy City, Texas     | 0.0011280000% |
| TX170 | Bryan City, Texas               | 0.1645980000% |
| TX171 | Bryson City, Texas              | 0.0008186670% |
| TX172 | Buckholts Town, Texas           | 0.0007420000% |
| TX173 | Buda City, Texas                | 0.0071893330% |
| TX174 | Buffalo City, Texas             | 0.0079106670% |
| TX175 | Buffalo Gap Town, Texas         | 0.0000586670% |
| TX176 | Buffalo Springs Village, Texas  | 0.0001253330% |
| TX177 | Bullard Town, Texas             | 0.0049913330% |
| TX178 | Bulverde City, Texas            | 0.0096240000% |
| TX179 | Bunker Hill Village City, Texas | 0.0003146670% |
| TX180 | Burkburnett City, Texas         | 0.0252293330% |
| TX181 | Burke City, Texas               | 0.0007426670% |
| TX182 | Burleson City, Texas            | 0.1011860000% |
| TX183 | Burleson County, Texas          | 0.0468293330% |
| TX184 | Burnet City, Texas              | 0.0222300000% |

**Allocations are subject to change pursuant to a State-Subdivision  
Agreement, Allocation Statute, Statutory Trust, or voluntary redistribution.**

|       |                               |               |
|-------|-------------------------------|---------------|
| TX185 | Burnet County, Texas          | 0.1265526670% |
| TX186 | Burton City, Texas            | 0.0006246670% |
| TX187 | Byers City, Texas             | 0.0000513330% |
| TX188 | Bynum Town, Texas             | 0.0002533330% |
| TX189 | Cactus City, Texas            | 0.0031860000% |
| TX190 | Caddo Mills City, Texas       | 0.0000286670% |
| TX191 | Caldwell City, Texas          | 0.0121633330% |
| TX192 | Caldwell County, Texas        | 0.0576086670% |
| TX193 | Calhoun County, Texas         | 0.0852840000% |
| TX194 | Callahan County, Texas        | 0.0085960000% |
| TX195 | Callisburg City, Texas        | 0.0000673330% |
| TX196 | Calvert City, Texas           | 0.0005146670% |
| TX197 | Cameron City, Texas           | 0.0073940000% |
| TX198 | Cameron County, Texas         | 0.3580173330% |
| TX199 | Camp County, Texas            | 0.0192340000% |
| TX200 | Camp Wood City, Texas         | 0.0002813330% |
| TX201 | Campbell City, Texas          | 0.0007440000% |
| TX202 | Canadian City, Texas          | 0.0007266670% |
| TX203 | Caney City Town, Texas        | 0.0013366670% |
| TX204 | Canton City, Texas            | 0.0378226670% |
| TX205 | Canyon City, Texas            | 0.0175006670% |
| TX206 | Carbon Town, Texas            | 0.0004133330% |
| TX207 | Carl's Corner Town, Texas     | 0.0000320000% |
| TX208 | Carmine City, Texas           | 0.0002566670% |
| TX209 | Carrizo Springs City, Texas   | 0.0011140000% |
| TX210 | Carrollton City, Texas        | 0.2068366670% |
| TX211 | Carson County, Texas          | 0.0196620000% |
| TX212 | Carthage City, Texas          | 0.0126180000% |
| TX213 | Cashion Community City, Texas | 0.0002146670% |
| TX214 | Cass County, Texas            | 0.0621033330% |
| TX215 | Castle Hills City, Texas      | 0.0085200000% |
| TX216 | Castro County, Texas          | 0.0029466670% |
| TX217 | Castroville City, Texas       | 0.0030166670% |
| TX218 | Cedar Hill City, Texas        | 0.0467513330% |
| TX219 | Cedar Park City, Texas        | 0.1237113330% |
| TX220 | Celeste City, Texas           | 0.0008533330% |
| TX221 | Celina City, Texas            | 0.0121886670% |
| TX222 | Center City, Texas            | 0.0392253330% |
| TX223 | Centerville City, Texas       | 0.0002566670% |
| TX224 | Chambers County, Texas        | 0.1021253330% |
| TX225 | Chandler City, Texas          | 0.0115760000% |
| TX226 | Channing City, Texas          | 0.0000013330% |
| TX227 | Charlotte City, Texas         | 0.0028380000% |
| TX228 | Cherokee County, Texas        | 0.1044080000% |
| TX229 | Chester Town, Texas           | 0.0007826670% |
| TX230 | Chico City, Texas             | 0.0019520000% |

**Allocations are subject to change pursuant to a State-Subdivision  
Agreement, Allocation Statute, Statutory Trust, or voluntary redistribution.**

|       |                               |               |
|-------|-------------------------------|---------------|
| TX231 | Childress City, Texas         | 0.0252773330% |
| TX232 | Childress County, Texas       | 0.0337213330% |
| TX233 | Chillicothe City, Texas       | 0.0001146670% |
| TX234 | China City, Texas             | 0.0003480000% |
| TX235 | China Grove Town, Texas       | 0.0003986670% |
| TX236 | Chireno City, Texas           | 0.0010453330% |
| TX237 | Christine Town, Texas         | 0.0002360000% |
| TX238 | Cibolo City, Texas            | 0.0091266670% |
| TX239 | Cisco City, Texas             | 0.0048120000% |
| TX240 | Clarendon City, Texas         | 0.0000760000% |
| TX241 | Clarksville City, Texas       | 0.0139273330% |
| TX242 | Clarksville City, Texas       | 0.0000360000% |
| TX243 | Claude City, Texas            | 0.0000173330% |
| TX244 | Clay County, Texas            | 0.0480333330% |
| TX245 | Clear Lake Shores City, Texas | 0.0044546670% |
| TX246 | Cleburne City, Texas          | 0.1521226670% |
| TX247 | Cleveland City, Texas         | 0.0645980000% |
| TX248 | Clifton City, Texas           | 0.0066260000% |
| TX249 | Clint Town, Texas             | 0.0002500000% |
| TX250 | Clute City, Texas             | 0.0342333330% |
| TX251 | Clyde City, Texas             | 0.0115246670% |
| TX252 | Coahoma Town, Texas           | 0.0015273330% |
| TX253 | Cochran County, Texas         | 0.0022593330% |
| TX254 | Cockrell Hill City, Texas     | 0.0003413330% |
| TX255 | Coffee City Town, Texas       | 0.0007246670% |
| TX256 | Coke County, Texas            | 0.0036813330% |
| TX257 | Coldspring City, Texas        | 0.0002980000% |
| TX258 | Coleman City, Texas           | 0.0036280000% |
| TX259 | Coleman County, Texas         | 0.0027760000% |
| TX260 | College Station City, Texas   | 0.1720980000% |
| TX261 | Colleyville City, Texas       | 0.0306993330% |
| TX262 | Collin County, Texas          | 0.8444806670% |
| TX263 | Collingsworth County, Texas   | 0.0128226670% |
| TX264 | Collinsville Town, Texas      | 0.0012206670% |
| TX265 | Colmesneil City, Texas        | 0.0014740000% |
| TX266 | Colorado City, Texas          | 0.0056033330% |
| TX267 | Colorado County, Texas        | 0.0327226670% |
| TX268 | Columbus City, Texas          | 0.0045780000% |
| TX269 | Comal County, Texas           | 0.2640946670% |
| TX270 | Comanche City, Texas          | 0.0110020000% |
| TX271 | Comanche County, Texas        | 0.0339760000% |
| TX272 | Combes Town, Texas            | 0.0011400000% |
| TX273 | Combine City, Texas           | 0.0012613330% |
| TX274 | Commerce City, Texas          | 0.0225793330% |
| TX275 | Como Town, Texas              | 0.0002766670% |
| TX276 | Concho County, Texas          | 0.0025726670% |

**Allocations are subject to change pursuant to a State-Subdivision  
Agreement, Allocation Statute, Statutory Trust, or voluntary redistribution.**

|       |                               |               |
|-------|-------------------------------|---------------|
| TX277 | Conroe City, Texas            | 0.3111140000% |
| TX278 | Converse City, Texas          | 0.0184620000% |
| TX279 | Cooke County, Texas           | 0.1336340000% |
| TX280 | Cool City, Texas              | 0.0004873330% |
| TX281 | Coolidge Town, Texas          | 0.0001620000% |
| TX282 | Cooper City, Texas            | 0.0002413330% |
| TX283 | Coppell City, Texas           | 0.0577286670% |
| TX284 | Copper Canyon Town, Texas     | 0.0003260000% |
| TX285 | Copperas Cove City, Texas     | 0.0889946670% |
| TX286 | Corinth City, Texas           | 0.0501986670% |
| TX287 | Corpus Christi City, Texas    | 1.2084713330% |
| TX288 | Corral City Town, Texas       | 0.0000953330% |
| TX289 | Corrigan Town, Texas          | 0.0142120000% |
| TX290 | Corsicana City, Texas         | 0.0582066670% |
| TX291 | Coryell County, Texas         | 0.0824393330% |
| TX292 | Cottle County, Texas          | 0.0005833330% |
| TX293 | Cottonwood City, Texas        | 0.0001926670% |
| TX294 | Cottonwood Shores City, Texas | 0.0008020000% |
| TX295 | Cotulla City, Texas           | 0.0008340000% |
| TX296 | Coupland City, Texas          | 0.0001773330% |
| TX297 | Cove City, Texas              | 0.0002580000% |
| TX298 | Covington City, Texas         | 0.0003460000% |
| TX299 | Coyote Flats City, Texas      | 0.0009813330% |
| TX300 | Crandall City, Texas          | 0.0080626670% |
| TX301 | Crane City, Texas             | 0.0070660000% |
| TX302 | Crane County, Texas           | 0.0174306670% |
| TX303 | Cranfills Gap City, Texas     | 0.0000853330% |
| TX304 | Crawford Town, Texas          | 0.0002553330% |
| TX305 | Creedmoor City, Texas         | 0.0000106670% |
| TX306 | Cresson City, Texas           | 0.0007240000% |
| TX307 | Crockett City, Texas          | 0.0156020000% |
| TX308 | Crockett County, Texas        | 0.0121400000% |
| TX309 | Crosby County, Texas          | 0.0122586670% |
| TX310 | Crosbyton City, Texas         | 0.0009986670% |
| TX311 | Cross Plains Town, Texas      | 0.0032513330% |
| TX312 | Cross Roads Town, Texas       | 0.0001626670% |
| TX313 | Cross Timber Town, Texas      | 0.0003613330% |
| TX314 | Crowell City, Texas           | 0.0042233330% |
| TX315 | Crowley City, Texas           | 0.0148966670% |
| TX316 | Crystal City, Texas           | 0.0129413330% |
| TX317 | Cuero City, Texas             | 0.0164593330% |
| TX318 | Culberson County, Texas       | 0.0005260000% |
| TX319 | Cumby City, Texas             | 0.0035466670% |
| TX320 | Cuney Town, Texas             | 0.0004040000% |
| TX321 | Cushing City, Texas           | 0.0007466670% |
| TX322 | Cut and Shoot City, Texas     | 0.0014273330% |

**Allocations are subject to change pursuant to a State-Subdivision  
Agreement, Allocation Statute, Statutory Trust, or voluntary redistribution.**

|       |                                    |               |
|-------|------------------------------------|---------------|
| TX323 | Daingerfield City, Texas           | 0.0083173330% |
| TX324 | Daisetta City, Texas               | 0.0035800000% |
| TX325 | Dalhart City, Texas                | 0.0077393330% |
| TX326 | Dallam County, Texas               | 0.0144573330% |
| TX327 | Dallas City, Texas                 | 1.9999346670% |
| TX328 | Dallas County, Texas               | 5.6921940000% |
| TX329 | Dalworthington Gardens City, Texas | 0.0040400000% |
| TX330 | Danbury City, Texas                | 0.0028206670% |
| TX331 | Darrouzett Town, Texas             | 0.0000673330% |
| TX332 | Dawson County, Texas               | 0.0312740000% |
| TX333 | Dawson Town, Texas                 | 0.0004000000% |
| TX334 | Dayton City, Texas                 | 0.0314146670% |
| TX335 | Dayton Lakes City, Texas           | 0.0000253330% |
| TX336 | De Kalb City, Texas                | 0.0006900000% |
| TX337 | De Leon City, Texas                | 0.0054786670% |
| TX338 | De Witt County, Texas              | 0.0459300000% |
| TX339 | Deaf Smith County, Texas           | 0.0230213330% |
| TX340 | Dean City, Texas                   | 0.0000940000% |
| TX341 | Decatur City, Texas                | 0.0377793330% |
| TX342 | Decordova City, Texas              | 0.0091853330% |
| TX343 | Deer Park City, Texas              | 0.0329253330% |
| TX344 | Del Rio City, Texas                | 0.0393706670% |
| TX345 | Dell City, Texas                   | 0.0000100000% |
| TX346 | Delta County, Texas                | 0.0203893330% |
| TX347 | Denison City, Texas                | 0.1402840000% |
| TX348 | Denton City, Texas                 | 0.3055560000% |
| TX349 | Denton County, Texas               | 0.7548653330% |
| TX350 | Denver City Town, Texas            | 0.0014026670% |
| TX351 | Deport City, Texas                 | 0.0000280000% |
| TX352 | Desoto City, Texas                 | 0.0482666670% |
| TX353 | Detroit Town, Texas                | 0.0006433330% |
| TX354 | Devers City, Texas                 | 0.0001273330% |
| TX355 | Devine City, Texas                 | 0.0029026670% |
| TX356 | Diboll City, Texas                 | 0.0170220000% |
| TX357 | Dickens City, Texas                | 0.0000473330% |
| TX358 | Dickens County, Texas              | 0.0012486670% |
| TX359 | Dickinson City, Texas              | 0.0557886670% |
| TX360 | Dilley City, Texas                 | 0.0017553330% |
| TX361 | Dimmit County, Texas               | 0.0221960000% |
| TX362 | Dimmitt City, Texas                | 0.0006746670% |
| TX363 | Dish Town, Texas                   | 0.0000126670% |
| TX364 | Dodd City Town, Texas              | 0.0008073330% |
| TX365 | Dodson Town, Texas                 | 0.0002980000% |
| TX366 | Domino Town, Texas                 | 0.0001306670% |
| TX367 | Donley County, Texas               | 0.0149133330% |
| TX368 | Donna City, Texas                  | 0.0091986670% |

**Allocations are subject to change pursuant to a State-Subdivision  
Agreement, Allocation Statute, Statutory Trust, or voluntary redistribution.**

|       |                               |               |
|-------|-------------------------------|---------------|
| TX369 | Dorchester City, Texas        | 0.0001540000% |
| TX370 | Double Oak Town, Texas        | 0.0031766670% |
| TX371 | Douglassville Town, Texas     | 0.0003826670% |
| TX372 | Dripping Springs City, Texas  | 0.0005406670% |
| TX373 | Driscoll City, Texas          | 0.0000260000% |
| TX374 | Dublin City, Texas            | 0.0096520000% |
| TX375 | Dumas City, Texas             | 0.0174860000% |
| TX376 | Duncanville City, Texas       | 0.0388853330% |
| TX377 | Duval County, Texas           | 0.0327393330% |
| TX378 | Eagle Lake City, Texas        | 0.0032546670% |
| TX379 | Eagle Pass City, Texas        | 0.0373366670% |
| TX380 | Early City, Texas             | 0.0098920000% |
| TX381 | Earth City, Texas             | 0.0001613330% |
| TX382 | East Bernard City, Texas      | 0.0037026670% |
| TX383 | East Mountain City, Texas     | 0.0016626670% |
| TX384 | East Tawakoni City, Texas     | 0.0018153330% |
| TX385 | Eastland City, Texas          | 0.0105973330% |
| TX386 | Eastland County, Texas        | 0.0348500000% |
| TX387 | Easton City, Texas            | 0.0002193330% |
| TX388 | Ector City, Texas             | 0.0007386670% |
| TX389 | Ector County, Texas           | 0.3200000000% |
| TX390 | Edcouch City, Texas           | 0.0027340000% |
| TX391 | Eden City, Texas              | 0.0003313330% |
| TX392 | Edgecliff Village Town, Texas | 0.0014880000% |
| TX393 | Edgewood Town, Texas          | 0.0087693330% |
| TX394 | Edinburg City, Texas          | 0.0805893330% |
| TX395 | Edmonson Town, Texas          | 0.0000906670% |
| TX396 | Edna City, Texas              | 0.0121293330% |
| TX397 | Edom City, Texas              | 0.0014326670% |
| TX398 | Edwards County, Texas         | 0.0006500000% |
| TX399 | El Campo City, Texas          | 0.0211333330% |
| TX400 | El Cenizo City, Texas         | 0.0004140000% |
| TX401 | El Lago City, Texas           | 0.0037360000% |
| TX402 | El Paso City, Texas           | 0.8162473330% |
| TX403 | El Paso County, Texas         | 1.7280806670% |
| TX404 | Eldorado City, Texas          | 0.0000333330% |
| TX405 | Electra City, Texas           | 0.0104773330% |
| TX406 | Elgin City, Texas             | 0.0175226670% |
| TX407 | Elkhart Town, Texas           | 0.0002006670% |
| TX408 | Ellis County, Texas           | 0.2102480000% |
| TX409 | Elmendorf City, Texas         | 0.0004973330% |
| TX410 | Elsa City, Texas              | 0.0051466670% |
| TX411 | Emhouse Town, Texas           | 0.0000553330% |
| TX412 | Emory City, Texas             | 0.0025853330% |
| TX413 | Enchanted Oaks Town, Texas    | 0.0008660000% |
| TX414 | Encinal City, Texas           | 0.0010100000% |

**Allocations are subject to change pursuant to a State-Subdivision  
Agreement, Allocation Statute, Statutory Trust, or voluntary redistribution.**

|       |                             |               |
|-------|-----------------------------|---------------|
| TX415 | Ennis City, Texas           | 0.0545593330% |
| TX416 | Erath County, Texas         | 0.0684106670% |
| TX417 | Escobares City, Texas       | 0.0000266670% |
| TX418 | Estelline Town, Texas       | 0.0006060000% |
| TX419 | Eules City, Texas           | 0.0618826670% |
| TX420 | Eureka City, Texas          | 0.0002226670% |
| TX421 | Eustace City, Texas         | 0.0013926670% |
| TX422 | Evant Town, Texas           | 0.0013786670% |
| TX423 | Everman City, Texas         | 0.0051280000% |
| TX424 | Fair Oaks Ranch City, Texas | 0.0053846670% |
| TX425 | Fairchilds Village, Texas   | 0.0000540000% |
| TX426 | Fairfield City, Texas       | 0.0008300000% |
| TX427 | Fairview Town, Texas        | 0.0214966670% |
| TX428 | Falfurrias City, Texas      | 0.0014806670% |
| TX429 | Falls City, Texas           | 0.0000273330% |
| TX430 | Falls County, Texas         | 0.0230146670% |
| TX431 | Fannin County, Texas        | 0.0877686670% |
| TX432 | Farmers Branch City, Texas  | 0.0630213330% |
| TX433 | Farmersville City, Texas    | 0.0070213330% |
| TX434 | Farwell City, Texas         | 0.0002286670% |
| TX435 | Fate City, Texas            | 0.0023153330% |
| TX436 | Fayette County, Texas       | 0.0616266670% |
| TX437 | Fayetteville City, Texas    | 0.0002606670% |
| TX438 | Ferris City, Texas          | 0.0092486670% |
| TX439 | Fisher County, Texas        | 0.0036786670% |
| TX440 | Flatonia Town, Texas        | 0.0037740000% |
| TX441 | Florence City, Texas        | 0.0026326670% |
| TX442 | Floresville City, Texas     | 0.0144660000% |
| TX443 | Flower Mound Town, Texas    | 0.1435040000% |
| TX444 | Floyd County, Texas         | 0.0060326670% |
| TX445 | Floydada City, Texas        | 0.0042380000% |
| TX446 | Foard County, Texas         | 0.0038426670% |
| TX447 | Follett City, Texas         | 0.0001413330% |
| TX448 | Forest Hill City, Texas     | 0.0174213330% |
| TX449 | Forney City, Texas          | 0.0534080000% |
| TX450 | Forsan City, Texas          | 0.0003840000% |
| TX451 | Fort Bend County, Texas     | 1.0044793330% |
| TX452 | Fort Stockton City, Texas   | 0.0029406670% |
| TX453 | Fort Worth City, Texas      | 1.4138600000% |
| TX454 | Franklin City, Texas        | 0.0026206670% |
| TX455 | Franklin County, Texas      | 0.0171886670% |
| TX456 | Frankston Town, Texas       | 0.0001826670% |
| TX457 | Fredericksburg City, Texas  | 0.0376573330% |
| TX458 | Freeport City, Texas        | 0.0486486670% |
| TX459 | Freer City, Texas           | 0.0021806670% |
| TX460 | Freestone County, Texas     | 0.0336633330% |



**Allocations are subject to change pursuant to a State-Subdivision  
Agreement, Allocation Statute, Statutory Trust, or voluntary redistribution.**

|       |                           |               |
|-------|---------------------------|---------------|
| TX461 | Friendswood City, Texas   | 0.0935533330% |
| TX462 | Frio County, Texas        | 0.0133026670% |
| TX463 | Friona City, Texas        | 0.0018986670% |
| TX464 | Frisco City, Texas        | 0.2702060000% |
| TX465 | Fritch City, Texas        | 0.0030320000% |
| TX466 | Frost City, Texas         | 0.0002140000% |
| TX467 | Fruitvale City, Texas     | 0.0015626670% |
| TX468 | Fulshear City, Texas      | 0.0035146670% |
| TX469 | Fulton Town, Texas        | 0.0010680000% |
| TX470 | Gaines County, Texas      | 0.0362313330% |
| TX471 | Gainesville City, Texas   | 0.1026533330% |
| TX472 | Galena Park City, Texas   | 0.0087286670% |
| TX473 | Gallatin City, Texas      | 0.0008353330% |
| TX474 | Galveston City, Texas     | 0.3254580000% |
| TX475 | Galveston County, Texas   | 0.7493953330% |
| TX476 | Ganado City, Texas        | 0.0036733330% |
| TX477 | Garden Ridge City, Texas  | 0.0075673330% |
| TX478 | Garland City, Texas       | 0.2801626670% |
| TX479 | Garrett Town, Texas       | 0.0016733330% |
| TX480 | Garrison City, Texas      | 0.0023700000% |
| TX481 | Gary City Town, Texas     | 0.0003000000% |
| TX482 | Garza County, Texas       | 0.0059626670% |
| TX483 | Gatesville City, Texas    | 0.0179960000% |
| TX484 | George West City, Texas   | 0.0041380000% |
| TX485 | Georgetown City, Texas    | 0.1505973330% |
| TX486 | Gholson City, Texas       | 0.0010033330% |
| TX487 | Giddings City, Texas      | 0.0084493330% |
| TX488 | Gillespie County, Texas   | 0.0421273330% |
| TX489 | Gilmer City, Texas        | 0.0226340000% |
| TX490 | Gladewater City, Texas    | 0.0164253330% |
| TX491 | Glasscock County, Texas   | 0.0006666670% |
| TX492 | Glen Rose City, Texas     | 0.0003600000% |
| TX493 | Glenn Heights City, Texas | 0.0110620000% |
| TX494 | Godley City, Texas        | 0.0020766670% |
| TX495 | Goldsmith City, Texas     | 0.0004513330% |
| TX496 | Goldthwaite City, Texas   | 0.0008166670% |
| TX497 | Goliad City, Texas        | 0.0023753330% |
| TX498 | Goliad County, Texas      | 0.0231066670% |
| TX499 | Golinda City, Texas       | 0.0000666670% |
| TX500 | Gonzales City, Texas      | 0.0099213330% |
| TX501 | Gonzales County, Texas    | 0.0221533330% |
| TX502 | Goodlow City, Texas       | 0.0001473330% |
| TX503 | Goodrich City, Texas      | 0.0064286670% |
| TX504 | Gordon City, Texas        | 0.0002433330% |
| TX505 | Goree City, Texas         | 0.0004993330% |
| TX506 | Gorman City, Texas        | 0.0020713330% |

**Allocations are subject to change pursuant to a State-Subdivision  
Agreement, Allocation Statute, Statutory Trust, or voluntary redistribution.**

|       |                              |               |
|-------|------------------------------|---------------|
| TX507 | Graford City, Texas          | 0.0000153330% |
| TX508 | Graham City, Texas           | 0.1569520000% |
| TX509 | Granbury City, Texas         | 0.0478233330% |
| TX510 | Grand Prairie City, Texas    | 0.2969593330% |
| TX511 | Grand Saline City, Texas     | 0.0242753330% |
| TX512 | Grandfalls Town, Texas       | 0.0000433330% |
| TX513 | Grandview City, Texas        | 0.0044000000% |
| TX514 | Granger City, Texas          | 0.0018273330% |
| TX515 | Granite Shoals City, Texas   | 0.0078893330% |
| TX516 | Granjeno City, Texas         | 0.0000286670% |
| TX517 | Grapeland City, Texas        | 0.0048580000% |
| TX518 | Grapevine City, Texas        | 0.0861300000% |
| TX519 | Gray County, Texas           | 0.0439226670% |
| TX520 | Grays Prairie Village, Texas | 0.0000113330% |
| TX521 | Grayson County, Texas        | 0.3593886670% |
| TX522 | Greenville City, Texas       | 0.1354080000% |
| TX523 | Gregg County, Texas          | 0.1624960000% |
| TX524 | Gregory City, Texas          | 0.0031313330% |
| TX525 | Grey Forest City, Texas      | 0.0003160000% |
| TX526 | Grimes County, Texas         | 0.0632520000% |
| TX527 | Groesbeck City, Texas        | 0.0038300000% |
| TX528 | Groom Town, Texas            | 0.0006433330% |
| TX529 | Groves City, Texas           | 0.0271680000% |
| TX530 | Groveton City, Texas         | 0.0058846670% |
| TX531 | Gruver City, Texas           | 0.0007773330% |
| TX532 | Guadalupe County, Texas      | 0.0978826670% |
| TX533 | Gun Barrel City, Texas       | 0.0242013330% |
| TX534 | Gunter City, Texas           | 0.0030726670% |
| TX535 | Gustine Town, Texas          | 0.0000226670% |
| TX536 | Hackberry Town, Texas        | 0.0000626670% |
| TX537 | Hale Center City, Texas      | 0.0040280000% |
| TX538 | Hale County, Texas           | 0.0527666670% |
| TX539 | Hall County, Texas           | 0.0059553330% |
| TX540 | Hallettsville City, Texas    | 0.0045966670% |
| TX541 | Hallsburg City, Texas        | 0.0001813330% |
| TX542 | Hallsville City, Texas       | 0.0068260000% |
| TX543 | Haltom City, Texas           | 0.0478666670% |
| TX544 | Hamilton City, Texas         | 0.0023873330% |
| TX545 | Hamilton County, Texas       | 0.0442380000% |
| TX546 | Hamlin City, Texas           | 0.0031040000% |
| TX547 | Hansford County, Texas       | 0.0109440000% |
| TX548 | Happy Town, Texas            | 0.0002180000% |
| TX549 | Hardeman County, Texas       | 0.0101460000% |
| TX550 | Hardin City, Texas           | 0.0000666670% |
| TX551 | Hardin County, Texas         | 0.2532000000% |
| TX552 | Harker Heights City, Texas   | 0.0757873330% |

**Allocations are subject to change pursuant to a State-Subdivision  
Agreement, Allocation Statute, Statutory Trust, or voluntary redistribution.**

|       |                                  |               |
|-------|----------------------------------|---------------|
| TX553 | Harlingen City, Texas            | 0.1102860000% |
| TX554 | Harris County, Texas             | 9.9774680000% |
| TX555 | Harrison County, Texas           | 0.1239400000% |
| TX556 | Hart City, Texas                 | 0.0000573330% |
| TX557 | Hartley County, Texas            | 0.0005240000% |
| TX558 | Haskell City, Texas              | 0.0072193330% |
| TX559 | Haskell County, Texas            | 0.0146740000% |
| TX560 | Haslet City, Texas               | 0.0012720000% |
| TX561 | Hawk Cove City, Texas            | 0.0004493330% |
| TX562 | Hawkins City, Texas              | 0.0052880000% |
| TX563 | Hawley City, Texas               | 0.0006206670% |
| TX564 | Hays City, Texas                 | 0.0003373330% |
| TX565 | Hays County, Texas               | 0.3529926670% |
| TX566 | Hearne City, Texas               | 0.0112160000% |
| TX567 | Heath City, Texas                | 0.0191673330% |
| TX568 | Hebron Town, Texas               | 0.0004580000% |
| TX569 | Hedley City, Texas               | 0.0000466670% |
| TX570 | Hedwig Village City, Texas       | 0.0087113330% |
| TX571 | Helotes City, Texas              | 0.0105266670% |
| TX572 | Hemphill City, Texas             | 0.0053566670% |
| TX573 | Hemphill County, Texas           | 0.0095960000% |
| TX574 | Hempstead City, Texas            | 0.0141600000% |
| TX575 | Henderson City, Texas            | 0.0399773330% |
| TX576 | Henderson County, Texas          | 0.2186433330% |
| TX577 | Henrietta City, Texas            | 0.0018133330% |
| TX578 | Hereford City, Texas             | 0.0136153330% |
| TX579 | Hewitt City, Texas               | 0.0131840000% |
| TX580 | Hickory Creek Town, Texas        | 0.0110066670% |
| TX581 | Hico City, Texas                 | 0.0036893330% |
| TX582 | Hidalgo City, Texas              | 0.0177473330% |
| TX583 | Hidalgo County, Texas            | 0.8354020000% |
| TX584 | Hideaway City, Texas             | 0.0006146670% |
| TX585 | Higgins City, Texas              | 0.0000286670% |
| TX586 | Highland Haven City, Texas       | 0.0002133330% |
| TX587 | Highland Park Town, Texas        | 0.0289220000% |
| TX588 | Highland Village City, Texas     | 0.0335433330% |
| TX589 | Hill Country Village City, Texas | 0.0043233330% |
| TX590 | Hill County, Texas               | 0.0849846670% |
| TX591 | Hillcrest Village, Texas         | 0.0035633330% |
| TX592 | Hillsboro City, Texas            | 0.0310726670% |
| TX593 | Hilshire Village City, Texas     | 0.0005726670% |
| TX594 | Hitchcock City, Texas            | 0.0191973330% |
| TX595 | Hockley County, Texas            | 0.0309380000% |
| TX596 | Holiday Lakes Town, Texas        | 0.0011966670% |
| TX597 | Holland Town, Texas              | 0.0000513330% |
| TX598 | Holliday City, Texas             | 0.0039400000% |

**Allocations are subject to change pursuant to a State-Subdivision  
Agreement, Allocation Statute, Statutory Trust, or voluntary redistribution.**

|       |                                   |               |
|-------|-----------------------------------|---------------|
| TX599 | Hollywood Park Town, Texas        | 0.0062826670% |
| TX600 | Hondo City, Texas                 | 0.0768586670% |
| TX601 | Honey Grove City, Texas           | 0.0047973330% |
| TX602 | Hood County, Texas                | 0.1947366670% |
| TX603 | Hooks City, Texas                 | 0.0018013330% |
| TX604 | Hopkins County, Texas             | 0.0996786670% |
| TX605 | Horizon City, Texas               | 0.0050133330% |
| TX606 | Horseshoe Bay City, Texas         | 0.0321153330% |
| TX607 | Houston City, Texas               | 4.6811953330% |
| TX608 | Houston County, Texas             | 0.0524320000% |
| TX609 | Howard County, Texas              | 0.0595533330% |
| TX610 | Howardwick City, Texas            | 0.0000560000% |
| TX611 | Howe Town, Texas                  | 0.0061180000% |
| TX612 | Hubbard City, Texas               | 0.0024233330% |
| TX613 | Hudson City, Texas                | 0.0045600000% |
| TX614 | Hudson Oaks City, Texas           | 0.0104246670% |
| TX615 | Hudspeth County, Texas            | 0.0006566670% |
| TX616 | Hughes Springs City, Texas        | 0.0029613330% |
| TX617 | Humble City, Texas                | 0.0493013330% |
| TX618 | Hunt County, Texas                | 0.2065673330% |
| TX619 | Hunters Creek Village City, Texas | 0.0098053330% |
| TX620 | Huntington City, Texas            | 0.0058613330% |
| TX621 | Huntsville City, Texas            | 0.0535820000% |
| TX622 | Hurst City, Texas                 | 0.0661246670% |
| TX623 | Hutchins City, Texas              | 0.0063673330% |
| TX624 | Hutchinson County, Texas          | 0.0497533330% |
| TX625 | Hutto City, Texas                 | 0.0255640000% |
| TX626 | Huxley City, Texas                | 0.0004920000% |
| TX627 | Idalou City, Texas                | 0.0013326670% |
| TX628 | Impact Town, Texas                | 0.0000053330% |
| TX629 | Indian Lake Town, Texas           | 0.0003153330% |
| TX630 | Industry City, Texas              | 0.0004026670% |
| TX631 | Ingleside City, Texas             | 0.0269913330% |
| TX632 | Ingleside on the Bay City, Texas  | 0.0000946670% |
| TX633 | Ingram City, Texas                | 0.0034953330% |
| TX634 | Iola City, Texas                  | 0.0021093330% |
| TX635 | Iowa Colony Village, Texas        | 0.0027266670% |
| TX636 | Iowa Park City, Texas             | 0.0156580000% |
| TX637 | Iraan City, Texas                 | 0.0000373330% |
| TX638 | Iredell City, Texas               | 0.0001440000% |
| TX639 | Irion County, Texas               | 0.0060700000% |
| TX640 | Irving City, Texas                | 0.2852120000% |
| TX641 | Italy Town, Texas                 | 0.0035660000% |
| TX642 | Itasca City, Texas                | 0.0057960000% |
| TX643 | Ivanhoe City, Texas               | 0.0000173330% |
| TX644 | Jacinto City, Texas               | 0.0094273330% |

**Allocations are subject to change pursuant to a State-Subdivision  
Agreement, Allocation Statute, Statutory Trust, or voluntary redistribution.**

|       |                            |               |
|-------|----------------------------|---------------|
| TX645 | Jack County, Texas         | 0.0098660000% |
| TX646 | Jacksboro City, Texas      | 0.0155026670% |
| TX647 | Jackson County, Texas      | 0.0253226670% |
| TX648 | Jacksonville City, Texas   | 0.0534526670% |
| TX649 | Jamaica Beach City, Texas  | 0.0032753330% |
| TX650 | Jarrell City, Texas        | 0.0016153330% |
| TX651 | Jasper City, Texas         | 0.0522813330% |
| TX652 | Jasper County, Texas       | 0.1659033330% |
| TX653 | Jayton City, Texas         | 0.0000420000% |
| TX654 | Jeff Davis County, Texas   | 0.0056666670% |
| TX655 | Jefferson City, Texas      | 0.0074626670% |
| TX656 | Jefferson County, Texas    | 0.5044093330% |
| TX657 | Jersey Village City, Texas | 0.0242313330% |
| TX658 | Jewett City, Texas         | 0.0062253330% |
| TX659 | Jim Hogg County, Texas     | 0.0084786670% |
| TX660 | Jim Wells County, Texas    | 0.1110260000% |
| TX661 | Joaquin City, Texas        | 0.0005400000% |
| TX662 | Johnson City, Texas        | 0.0023873330% |
| TX663 | Johnson County, Texas      | 0.2724613330% |
| TX664 | Jolly City, Texas          | 0.0000173330% |
| TX665 | Jones County, Texas        | 0.0146673330% |
| TX666 | Jones Creek Village, Texas | 0.0033853330% |
| TX667 | Jonestown City, Texas      | 0.0042793330% |
| TX668 | Josephine City, Texas      | 0.0005873330% |
| TX669 | Joshua City, Texas         | 0.0137460000% |
| TX670 | Jourdanton City, Texas     | 0.0064000000% |
| TX671 | Junction City, Texas       | 0.0032166670% |
| TX672 | Justin City, Texas         | 0.0057166670% |
| TX673 | Karnes City, Texas         | 0.0077546670% |
| TX674 | Karnes County, Texas       | 0.0234993330% |
| TX675 | Katy City, Texas           | 0.0349780000% |
| TX676 | Kaufman City, Texas        | 0.0184046670% |
| TX677 | Kaufman County, Texas      | 0.2353646670% |
| TX678 | Keene City, Texas          | 0.0255306670% |
| TX679 | Keller City, Texas         | 0.0527926670% |
| TX680 | Kemah City, Texas          | 0.0188833330% |
| TX681 | Kemp City, Texas           | 0.0042793330% |
| TX682 | Kempner City, Texas        | 0.0002200000% |
| TX683 | Kendall County, Texas      | 0.0670953330% |
| TX684 | Kendleton City, Texas      | 0.0000086670% |
| TX685 | Kenedy City, Texas         | 0.0004506670% |
| TX686 | Kenedy County, Texas       | 0.0006666670% |
| TX687 | Kenefick Town, Texas       | 0.0002773330% |
| TX688 | Kennard City, Texas        | 0.0000880000% |
| TX689 | Kennedale City, Texas      | 0.0140160000% |
| TX690 | Kent County, Texas         | 0.0006260000% |

**Allocations are subject to change pursuant to a State-Subdivision  
Agreement, Allocation Statute, Statutory Trust, or voluntary redistribution.**

|       |                                |               |
|-------|--------------------------------|---------------|
| TX691 | Kerens City, Texas             | 0.0012826670% |
| TX692 | Kermit City, Texas             | 0.0037680000% |
| TX693 | Kerr County, Texas             | 0.1456346670% |
| TX694 | Kerrville City, Texas          | 0.1269046670% |
| TX695 | Kilgore City, Texas            | 0.0703886670% |
| TX696 | Killeen City, Texas            | 0.3571000000% |
| TX697 | Kimble County, Texas           | 0.0136533330% |
| TX698 | King County, Texas             | 0.0006666670% |
| TX699 | Kingsville City, Texas         | 0.0133886670% |
| TX700 | Kinney County, Texas           | 0.0014280000% |
| TX701 | Kirby City, Texas              | 0.0058346670% |
| TX702 | Kirbyville City, Texas         | 0.0071266670% |
| TX703 | Kirvin Town, Texas             | 0.0000013330% |
| TX704 | Kleberg County, Texas          | 0.0827393330% |
| TX705 | Knollwood City, Texas          | 0.0007733330% |
| TX706 | Knox City Town, Texas          | 0.0013080000% |
| TX707 | Knox County, Texas             | 0.0078200000% |
| TX708 | Kosse Town, Texas              | 0.0016453330% |
| TX709 | Kountze City, Texas            | 0.0131440000% |
| TX710 | Kress City, Texas              | 0.0001240000% |
| TX711 | Krugerville City, Texas        | 0.0010053330% |
| TX712 | Krum City, Texas               | 0.0064406670% |
| TX713 | Kurten Town, Texas             | 0.0004573330% |
| TX714 | Kyle City, Texas               | 0.0345566670% |
| TX715 | La Feria City, Texas           | 0.0069206670% |
| TX716 | La Grange City, Texas          | 0.0064153330% |
| TX717 | La Grulla City, Texas          | 0.0011386670% |
| TX718 | La Joya City, Texas            | 0.0056380000% |
| TX719 | La Marque City, Texas          | 0.0659533330% |
| TX720 | La Porte City, Texas           | 0.0610213330% |
| TX721 | La Salle County, Texas         | 0.0099833330% |
| TX722 | La Vernia City, Texas          | 0.0021446670% |
| TX723 | La Villa City, Texas           | 0.0003813330% |
| TX724 | La Ward City, Texas            | 0.0002140000% |
| TX725 | Lacoste City, Texas            | 0.0001060000% |
| TX726 | Lacy-Lakeview City, Texas      | 0.0077326670% |
| TX727 | Ladonia Town, Texas            | 0.0013406670% |
| TX728 | Lago Vista City, Texas         | 0.0091786670% |
| TX729 | Laguna Vista Town, Texas       | 0.0024593330% |
| TX730 | Lake Bridgeport City, Texas    | 0.0001546670% |
| TX731 | Lake City Town, Texas          | 0.0019453330% |
| TX732 | Lake Dallas City, Texas        | 0.0168760000% |
| TX733 | Lake Jackson City, Texas       | 0.0505206670% |
| TX734 | Lake Tanglewood Village, Texas | 0.0004086670% |
| TX735 | Lake Worth City, Texas         | 0.0133673330% |
| TX736 | Lakeport City, Texas           | 0.0003086670% |

**Allocations are subject to change pursuant to a State-Subdivision  
Agreement, Allocation Statute, Statutory Trust, or voluntary redistribution.**

|       |  |               |
|-------|--|---------------|
| TX737 | Lakeside City Town, Texas                    | 0.0001480000% |
| TX738 | Lakeside Town, San Patricio County,<br>Texas | 0.0029826670% |
| TX739 | Lakeside Town, Tarrant County, Texas         | 0.0029826670% |
| TX740 | Lakeview Town, Texas                         | 0.0002846670% |
| TX741 | Lakeway City, Texas                          | 0.0211046670% |
| TX742 | Lakewood Village City, Texas                 | 0.0003713330% |
| TX743 | Lamar County, Texas                          | 0.0943986670% |
| TX744 | Lamb County, Texas                           | 0.0337873330% |
| TX745 | Lamesa City, Texas                           | 0.0197706670% |
| TX746 | Lampasas City, Texas                         | 0.0188073330% |
| TX747 | Lampasas County, Texas                       | 0.0285453330% |
| TX748 | Lancaster City, Texas                        | 0.0604353330% |
| TX749 | Laredo City, Texas                           | 0.5087826670% |
| TX750 | Latexo City, Texas                           | 0.0000826670% |
| TX751 | Lavaca County, Texas                         | 0.0306486670% |
| TX752 | Lavon City, Texas                            | 0.0049566670% |
| TX753 | Lawn Town, Texas                             | 0.0000386670% |
| TX754 | League City, Texas                           | 0.2016120000% |
| TX755 | Leakey City, Texas                           | 0.0001706670% |
| TX756 | Leander City, Texas                          | 0.0590940000% |
| TX757 | Leary City, Texas                            | 0.0005313330% |
| TX758 | Lee County, Texas                            | 0.0203046670% |
| TX759 | Lefors Town, Texas                           | 0.0001060000% |
| TX760 | Leon County, Texas                           | 0.0449286670% |
| TX761 | Leon Valley City, Texas                      | 0.0155053330% |
| TX762 | Leona City, Texas                            | 0.0005886670% |
| TX763 | Leonard City, Texas                          | 0.0056700000% |
| TX764 | Leroy City, Texas                            | 0.0001173330% |
| TX765 | Levelland City, Texas                        | 0.0312320000% |
| TX766 | Lewisville City, Texas                       | 0.2547293330% |
| TX767 | Lexington Town, Texas                        | 0.0015453330% |
| TX768 | Liberty City, Texas                          | 0.0482286670% |
| TX769 | Liberty County, Texas                        | 0.3541413330% |
| TX770 | Liberty Hill City, Texas                     | 0.0018533330% |
| TX771 | Limestone County, Texas                      | 0.0904560000% |
| TX772 | Lincoln Park Town, Texas                     | 0.0004513330% |
| TX773 | Lindale City, Texas                          | 0.0161346670% |
| TX774 | Linden City, Texas                           | 0.0024406670% |
| TX775 | Lindsay City, Texas                          | 0.0008186670% |
| TX776 | Lipan City, Texas                            | 0.0000293330% |
| TX777 | Lipscomb County, Texas                       | 0.0067546670% |
| TX778 | Little Elm City, Texas                       | 0.0462173330% |
| TX779 | Little River-Academy City, Texas             | 0.0005320000% |
| TX780 | Littlefield City, Texas                      | 0.0051186670% |
| TX781 | Live Oak City, Texas                         | 0.0218266670% |

**Allocations are subject to change pursuant to a State-Subdivision  
Agreement, Allocation Statute, Statutory Trust, or voluntary redistribution.**

|       |                            |               |
|-------|----------------------------|---------------|
| TX782 | Live Oak County, Texas     | 0.0264773330% |
| TX783 | Liverpool City, Texas      | 0.0009566670% |
| TX784 | Livingston Town, Texas     | 0.0487766670% |
| TX785 | Llano City, Texas          | 0.0154140000% |
| TX786 | Llano County, Texas        | 0.0770980000% |
| TX787 | Lockhart City, Texas       | 0.0327000000% |
| TX788 | Lockney Town, Texas        | 0.0022006670% |
| TX789 | Log Cabin City, Texas      | 0.0013066670% |
| TX790 | Lometa City, Texas         | 0.0007840000% |
| TX791 | Lone Oak City, Texas       | 0.0011366670% |
| TX792 | Lone Star City, Texas      | 0.0055220000% |
| TX793 | Longview City, Texas       | 0.3215026670% |
| TX794 | Loraine Town, Texas        | 0.0001253330% |
| TX795 | Lorena City, Texas         | 0.0022600000% |
| TX796 | Lorenzo City, Texas        | 0.0075720000% |
| TX797 | Los Fresnos City, Texas    | 0.0074566670% |
| TX798 | Los Indios Town, Texas     | 0.0001060000% |
| TX799 | Lott City, Texas           | 0.0010106670% |
| TX800 | Lovelady City, Texas       | 0.0001660000% |
| TX801 | Loving County, Texas       | 0.0006666670% |
| TX802 | Lowry Crossing City, Texas | 0.0005220000% |
| TX803 | Lubbock City, Texas        | 0.2132446670% |
| TX804 | Lubbock County, Texas      | 0.9198126670% |
| TX805 | Lucas City, Texas          | 0.0035106670% |
| TX806 | Lueders City, Texas        | 0.0003386670% |
| TX807 | Lufkin City, Texas         | 0.1877280000% |
| TX808 | Luling City, Texas         | 0.0196140000% |
| TX809 | Lumberton City, Texas      | 0.0244060000% |
| TX810 | Lyford City, Texas         | 0.0020473330% |
| TX811 | Lynn County, Texas         | 0.0041833330% |
| TX812 | Lytle City, Texas          | 0.0048153330% |
| TX813 | Mabank Town, Texas         | 0.0129620000% |
| TX814 | Madison County, Texas      | 0.0329946670% |
| TX815 | Madisonville City, Texas   | 0.0076386670% |
| TX816 | Magnolia City, Texas       | 0.0173540000% |
| TX817 | Malakoff City, Texas       | 0.0084093330% |
| TX818 | Malone Town, Texas         | 0.0002926670% |
| TX819 | Manor City, Texas          | 0.0083326670% |
| TX820 | Mansfield City, Texas      | 0.1005253330% |
| TX821 | Manvel City, Texas         | 0.0082033330% |
| TX822 | Marble Falls City, Texas   | 0.0246926670% |
| TX823 | Marfa City, Texas          | 0.0000433330% |
| TX824 | Marietta Town, Texas       | 0.0002253330% |
| TX825 | Marion City, Texas         | 0.0001833330% |
| TX826 | Marion County, Texas       | 0.0364853330% |
| TX827 | Marlin City, Texas         | 0.0144226670% |



**Allocations are subject to change pursuant to a State-Subdivision  
Agreement, Allocation Statute, Statutory Trust, or voluntary redistribution.**

|       |                               |               |
|-------|-------------------------------|---------------|
| TX828 | Marquez City, Texas           | 0.0008813330% |
| TX829 | Marshall City, Texas          | 0.0722473330% |
| TX830 | Mart City, Texas              | 0.0006186670% |
| TX831 | Martin County, Texas          | 0.0072413330% |
| TX832 | Martindale City, Texas        | 0.0016246670% |
| TX833 | Mason City, Texas             | 0.0005180000% |
| TX834 | Mason County, Texas           | 0.0020893330% |
| TX835 | Matador Town, Texas           | 0.0008020000% |
| TX836 | Matagorda County, Texas       | 0.0901593330% |
| TX837 | Mathis City, Texas            | 0.0104800000% |
| TX838 | Maud City, Texas              | 0.0002820000% |
| TX839 | Maverick County, Texas        | 0.0772793330% |
| TX840 | Maypearl City, Texas          | 0.0006573330% |
| TX841 | McAllen City, Texas           | 0.2429493330% |
| TX842 | McCamey City, Texas           | 0.0003613330% |
| TX843 | McCulloch County, Texas       | 0.0133473330% |
| TX844 | McGregor City, Texas          | 0.0061033330% |
| TX845 | McKinney City, Texas          | 0.3002553330% |
| TX846 | McLean Town, Texas            | 0.0000093330% |
| TX847 | McLendon-Chisholm City, Texas | 0.0002740000% |
| TX848 | McLennan County, Texas        | 0.3530940000% |
| TX849 | McMullen County, Texas        | 0.0006666670% |
| TX850 | Meadow Town, Texas            | 0.0007473330% |
| TX851 | Meadowlakes City, Texas       | 0.0006033330% |
| TX852 | Meadows Place City, Texas     | 0.0120986670% |
| TX853 | Medina County, Texas          | 0.0322366670% |
| TX854 | Megargel Town, Texas          | 0.0004073330% |
| TX855 | Melissa City, Texas           | 0.0102540000% |
| TX856 | Melvin Town, Texas            | 0.0002300000% |
| TX857 | Memphis City, Texas           | 0.0048020000% |
| TX858 | Menard City, Texas            | 0.0006606670% |
| TX859 | Menard County, Texas          | 0.0098113330% |
| TX860 | Mercedes City, Texas          | 0.0142940000% |
| TX861 | Meridian City, Texas          | 0.0023640000% |
| TX862 | Merkel Town, Texas            | 0.0067446670% |
| TX863 | Mertens Town, Texas           | 0.0001593330% |
| TX864 | Mertzon City, Texas           | 0.0000193330% |
| TX865 | Mesquite City, Texas          | 0.2071393330% |
| TX866 | Mexia City, Texas             | 0.0140640000% |
| TX867 | Miami City, Texas             | 0.0003033330% |
| TX868 | Midland City, Texas           | 0.3478993330% |
| TX869 | Midland County, Texas         | 0.1866180000% |
| TX870 | Midlothian City, Texas        | 0.0638660000% |
| TX871 | Midway City, Texas            | 0.0000520000% |
| TX872 | Milam County, Texas           | 0.0649240000% |
| TX873 | Milano City, Texas            | 0.0006026670% |

**Allocations are subject to change pursuant to a State-Subdivision  
Agreement, Allocation Statute, Statutory Trust, or voluntary redistribution.**

|       |                                   |               |
|-------|-----------------------------------|---------------|
| TX874 | Mildred Town, Texas               | 0.0001906670% |
| TX875 | Miles City, Texas                 | 0.0000620000% |
| TX876 | Milford Town, Texas               | 0.0041180000% |
| TX877 | Miller's Cove Town, Texas         | 0.0000646670% |
| TX878 | Millican Town, Texas              | 0.0002780000% |
| TX879 | Mills County, Texas               | 0.0132873330% |
| TX880 | Millsap Town, Texas               | 0.0000226670% |
| TX881 | Mineola City, Texas               | 0.0324793330% |
| TX882 | Mineral Wells City, Texas         | 0.0613740000% |
| TX883 | Mingus City, Texas                | 0.0001260000% |
| TX884 | Mission City, Texas               | 0.0831786670% |
| TX885 | Missouri City, Texas              | 0.1397553330% |
| TX886 | Mitchell County, Texas            | 0.0139000000% |
| TX887 | Mobeetie City, Texas              | 0.0000346670% |
| TX888 | Mobile City, Texas                | 0.0013560000% |
| TX889 | Monahans City, Texas              | 0.0038993330% |
| TX890 | Mont Belvieu City, Texas          | 0.0131126670% |
| TX891 | Montague County, Texas            | 0.0631973330% |
| TX892 | Montgomery City, Texas            | 0.0012560000% |
| TX893 | Montgomery County, Texas          | 1.8006073330% |
| TX894 | Moody City, Texas                 | 0.0005520000% |
| TX895 | Moore County, Texas               | 0.0270846670% |
| TX896 | Moore Station City, Texas         | 0.0005146670% |
| TX897 | Moran City, Texas                 | 0.0000333330% |
| TX898 | Morgan City, Texas                | 0.0004033330% |
| TX899 | Morgan's Point City, Texas        | 0.0020700000% |
| TX900 | Morgan's Point Resort City, Texas | 0.0053493330% |
| TX901 | Morris County, Texas              | 0.0355520000% |
| TX902 | Morton City, Texas                | 0.0001113330% |
| TX903 | Motley County, Texas              | 0.0022293330% |
| TX904 | Moulton Town, Texas               | 0.0006660000% |
| TX905 | Mount Calm City, Texas            | 0.0004033330% |
| TX906 | Mount Enterprise City, Texas      | 0.0012213330% |
| TX907 | Mount Pleasant City, Texas        | 0.0437893330% |
| TX908 | Mount Vernon Town, Texas          | 0.0040326670% |
| TX909 | Mountain City, Texas              | 0.0010320000% |
| TX910 | Muenster City, Texas              | 0.0031040000% |
| TX911 | Muleshoe City, Texas              | 0.0032733330% |
| TX912 | Mullin Town, Texas                | 0.0002560000% |
| TX913 | Munday City, Texas                | 0.0013646670% |
| TX914 | Murchison City, Texas             | 0.0015346670% |
| TX915 | Murphy City, Texas                | 0.0345953330% |
| TX916 | Mustang Ridge City, Texas         | 0.0016413330% |
| TX917 | Mustang Town, Texas               | 0.0000046670% |
| TX918 | Nacogdoches City, Texas           | 0.1373280000% |
| TX919 | Nacogdoches County, Texas         | 0.1323886670% |

**Allocations are subject to change pursuant to a State-Subdivision  
Agreement, Allocation Statute, Statutory Trust, or voluntary redistribution.**

|       |                                     |               |
|-------|-------------------------------------|---------------|
| TX920 | Naples City, Texas                  | 0.0028160000% |
| TX921 | Nash City, Texas                    | 0.0053326670% |
| TX922 | Nassau Bay City, Texas              | 0.0074980000% |
| TX923 | Natalia City, Texas                 | 0.0004166670% |
| TX924 | Navarro County, Texas               | 0.0690086670% |
| TX925 | Navarro Town, Texas                 | 0.0002226670% |
| TX926 | Navasota City, Texas                | 0.0251173330% |
| TX927 | Nazareth City, Texas                | 0.0000826670% |
| TX928 | Nederland City, Texas               | 0.0297233330% |
| TX929 | Needville City, Texas               | 0.0068940000% |
| TX930 | Nevada City, Texas                  | 0.0001580000% |
| TX931 | New Berlin City, Texas              | 0.0000026670% |
| TX932 | New Boston City, Texas              | 0.0046353330% |
| TX933 | New Braunfels City, Texas           | 0.2048753330% |
| TX934 | New Chapel Hill City, Texas         | 0.0001920000% |
| TX935 | New Deal Town, Texas                | 0.0002253330% |
| TX936 | New Fairview City, Texas            | 0.0015560000% |
| TX937 | New Home City, Texas                | 0.0000060000% |
| TX938 | New Hope Town, Texas                | 0.0006826670% |
| TX939 | New London City, Texas              | 0.0027526670% |
| TX940 | New Summerfield City, Texas         | 0.0002946670% |
| TX941 | New Waverly City, Texas             | 0.0017080000% |
| TX942 | Newark City, Texas                  | 0.0003466670% |
| TX943 | Newcastle City, Texas               | 0.0006093330% |
| TX944 | Newton City, Texas                  | 0.0040680000% |
| TX945 | Newton County, Texas                | 0.1053373330% |
| TX946 | Neylandville Town, Texas            | 0.0001086670% |
| TX947 | Niederwald City, Texas              | 0.0000106670% |
| TX948 | Nixon City, Texas                   | 0.0015220000% |
| TX949 | Nocona City, Texas                  | 0.0110240000% |
| TX950 | Nolan County, Texas                 | 0.0335080000% |
| TX951 | Nolanville City, Texas              | 0.0028313330% |
| TX952 | Nome City, Texas                    | 0.0002606670% |
| TX953 | Noonday City, Texas                 | 0.0001506670% |
| TX954 | Nordheim City, Texas                | 0.0004646670% |
| TX955 | Normangee Town, Texas               | 0.0041280000% |
| TX956 | North Cleveland City, Texas         | 0.0000700000% |
| TX957 | North Richland Hills City, Texas    | 0.0976126670% |
| TX958 | Northlake Town, Texas               | 0.0059366670% |
| TX959 | Novice City, Texas                  | 0.0000506670% |
| TX960 | Nueces County, Texas                | 0.9119546670% |
| TX961 | Oak Grove Town, Texas               | 0.0018460000% |
| TX962 | Oak Leaf City, Texas                | 0.0004080000% |
| TX963 | Oak Point City, Texas               | 0.0060073330% |
| TX964 | Oak Ridge North City, Texas         | 0.0223413330% |
| TX965 | Oak Ridge Town, Cooke County, Texas | 0.0002386670% |

**Allocations are subject to change pursuant to a State-Subdivision  
Agreement, Allocation Statute, Statutory Trust, or voluntary redistribution.**

|        |  |               |
|--------|--|---------------|
| TX966  | Oak Ridge Town, Kaufman County,<br>Texas | 0.0002386670% |
| TX967  | Oak Valley Town, Texas                   | 0.0000046670% |
| TX968  | Oakwood Town, Texas                      | 0.0000986670% |
| TX969  | O'Brien City, Texas                      | 0.0000506670% |
| TX970  | Ochiltree County, Texas                  | 0.0103173330% |
| TX971  | Odem City, Texas                         | 0.0049466670% |
| TX972  | Odessa City, Texas                       | 0.3727753330% |
| TX973  | O'Donnell City, Texas                    | 0.0000180000% |
| TX974  | Oglesby City, Texas                      | 0.0000193330% |
| TX975  | Old River-Winfree City, Texas            | 0.0144353330% |
| TX976  | Oldham County, Texas                     | 0.0068786670% |
| TX977  | Olmos Park City, Texas                   | 0.0065340000% |
| TX978  | Olney City, Texas                        | 0.0040586670% |
| TX979  | Olton City, Texas                        | 0.0007980000% |
| TX980  | Omaha City, Texas                        | 0.0027900000% |
| TX981  | Onalaska City, Texas                     | 0.0211026670% |
| TX982  | Opdyke West Town, Texas                  | 0.0003193330% |
| TX983  | Orange City, Texas                       | 0.2075593330% |
| TX984  | Orange County, Texas                     | 0.4598786670% |
| TX985  | Orange Grove City, Texas                 | 0.0011180000% |
| TX986  | Orchard City, Texas                      | 0.0005780000% |
| TX987  | Ore City, Texas                          | 0.0045373330% |
| TX988  | Overton City, Texas                      | 0.0052666670% |
| TX989  | Ovilla City, Texas                       | 0.0089273330% |
| TX990  | Oyster Creek City, Texas                 | 0.0064220000% |
| TX991  | Paducah Town, Texas                      | 0.0000833330% |
| TX992  | Paint Rock Town, Texas                   | 0.0000940000% |
| TX993  | Palacios City, Texas                     | 0.0093573330% |
| TX994  | Palestine City, Texas                    | 0.1186726670% |
| TX995  | Palisades Village, Texas                 | 0.0001600000% |
| TX996  | Palm Valley City, Texas                  | 0.0012786670% |
| TX997  | Palmer Town, Texas                       | 0.0084440000% |
| TX998  | Palmhurst City, Texas                    | 0.0031066670% |
| TX999  | Palmview City, Texas                     | 0.0050513330% |
| TX1000 | Palo Pinto County, Texas                 | 0.0830806670% |
| TX1001 | Pampa City, Texas                        | 0.0448180000% |
| TX1002 | Panhandle Town, Texas                    | 0.0063573330% |
| TX1003 | Panola County, Texas                     | 0.0537993330% |
| TX1004 | Panorama Village City, Texas             | 0.0008613330% |
| TX1005 | Pantego Town, Texas                      | 0.0085986670% |
| TX1006 | Paradise City, Texas                     | 0.0000346670% |
| TX1007 | Paris City, Texas                        | 0.1341200000% |
| TX1008 | Parker City, Texas                       | 0.0068713330% |
| TX1009 | Parker County, Texas                     | 0.3175026670% |
| TX1010 | Parmer County, Texas                     | 0.0105773330% |

**Allocations are subject to change pursuant to a State-Subdivision  
Agreement, Allocation Statute, Statutory Trust, or voluntary redistribution.**

|        |                                 |               |
|--------|---------------------------------|---------------|
| TX1011 | Pasadena City, Texas            | 0.2376906670% |
| TX1012 | Pattison City, Texas            | 0.0007653330% |
| TX1013 | Patton Village City, Texas      | 0.0061786670% |
| TX1014 | Payne Springs Town, Texas       | 0.0011800000% |
| TX1015 | Pearland City, Texas            | 0.2225013330% |
| TX1016 | Pearsall City, Texas            | 0.0077133330% |
| TX1017 | Pecan Gap City, Texas           | 0.0004793330% |
| TX1018 | Pecan Hill City, Texas          | 0.0001526670% |
| TX1019 | Pecos City, Texas               | 0.0050813330% |
| TX1020 | Pecos County, Texas             | 0.0313313330% |
| TX1021 | Pelican Bay City, Texas         | 0.0007993330% |
| TX1022 | Penelope Town, Texas            | 0.0002766670% |
| TX1023 | Penitas City, Texas             | 0.0002080000% |
| TX1024 | Perryton City, Texas            | 0.0155760000% |
| TX1025 | Petersburg City, Texas          | 0.0011273330% |
| TX1026 | Petrolia City, Texas            | 0.0000113330% |
| TX1027 | Petronila City, Texas           | 0.0000033330% |
| TX1028 | Pflugerville City, Texas        | 0.0576053330% |
| TX1029 | Pharr City, Texas               | 0.0964806670% |
| TX1030 | Pilot Point City, Texas         | 0.0077420000% |
| TX1031 | Pine Forest City, Texas         | 0.0025960000% |
| TX1032 | Pine Island Town, Texas         | 0.0020940000% |
| TX1033 | Pinehurst City, Texas           | 0.0217806670% |
| TX1034 | Pineland City, Texas            | 0.0027586670% |
| TX1035 | Piney Point Village City, Texas | 0.0104920000% |
| TX1036 | Pittsburg City, Texas           | 0.0136840000% |
| TX1037 | Plains Town, Texas              | 0.0000860000% |
| TX1038 | Plainview City, Texas           | 0.0401986670% |
| TX1039 | Plano City, Texas               | 0.7677386670% |
| TX1040 | Pleak Village, Texas            | 0.0001800000% |
| TX1041 | Pleasant Valley Town, Texas     | 0.0002053330% |
| TX1042 | Pleasanton City, Texas          | 0.0193406670% |
| TX1043 | Plum Grove City, Texas          | 0.0001720000% |
| TX1044 | Point Blank City, Texas         | 0.0002366670% |
| TX1045 | Point City, Texas               | 0.0010126670% |
| TX1046 | Point Comfort City, Texas       | 0.0002980000% |
| TX1047 | Point Venture Village, Texas    | 0.0003920000% |
| TX1048 | Polk County, Texas              | 0.2472206670% |
| TX1049 | Ponder Town, Texas              | 0.0008546670% |
| TX1050 | Port Aransas City, Texas        | 0.0206813330% |
| TX1051 | Port Arthur City, Texas         | 0.2452966670% |
| TX1052 | Port Isabel City, Texas         | 0.0065346670% |
| TX1053 | Port Lavaca City, Texas         | 0.0078346670% |
| TX1054 | Port Neches City, Texas         | 0.0258993330% |
| TX1055 | Portland City, Texas            | 0.0510113330% |
| TX1056 | Post City, Texas                | 0.0015546670% |

**Allocations are subject to change pursuant to a State-Subdivision  
Agreement, Allocation Statute, Statutory Trust, or voluntary redistribution.**

|        |                                 |               |
|--------|---------------------------------|---------------|
| TX1057 | Post Oak Bend City Town, Texas  | 0.0006893330% |
| TX1058 | Poteet City, Texas              | 0.0045113330% |
| TX1059 | Poth Town, Texas                | 0.0026493330% |
| TX1060 | Potter County, Texas            | 0.2478006670% |
| TX1061 | Pottsboro Town, Texas           | 0.0082013330% |
| TX1062 | Powell Town, Texas              | 0.0000733330% |
| TX1063 | Poynor Town, Texas              | 0.0007866670% |
| TX1064 | Prairie View City, Texas        | 0.0050666670% |
| TX1065 | Premont City, Texas             | 0.0022140000% |
| TX1066 | Presidio City, Texas            | 0.0000986670% |
| TX1067 | Presidio County, Texas          | 0.0005246670% |
| TX1068 | Primera Town, Texas             | 0.0019720000% |
| TX1069 | Princeton City, Texas           | 0.0128300000% |
| TX1070 | Progreso City, Texas            | 0.0053813330% |
| TX1071 | Progreso Lakes City, Texas      | 0.0000260000% |
| TX1072 | Prosper Town, Texas             | 0.0151800000% |
| TX1073 | Providence Village Town, Texas  | 0.0003386670% |
| TX1074 | Putnam Town, Texas              | 0.0000093330% |
| TX1075 | Pyote Town, Texas               | 0.0000146670% |
| TX1076 | Quanah City, Texas              | 0.0001380000% |
| TX1077 | Queen City, Texas               | 0.0032246670% |
| TX1078 | Quinlan City, Texas             | 0.0048693330% |
| TX1079 | Quintana Town, Texas            | 0.0003280000% |
| TX1080 | Quitaque City, Texas            | 0.0000053330% |
| TX1081 | Quitman City, Texas             | 0.0104126670% |
| TX1082 | Rains County, Texas             | 0.0354600000% |
| TX1083 | Ralls City, Texas               | 0.0026446670% |
| TX1084 | Rancho Viejo Town, Texas        | 0.0025573330% |
| TX1085 | Randall County, Texas           | 0.1854173330% |
| TX1086 | Ranger City, Texas              | 0.0081240000% |
| TX1087 | Rankin City, Texas              | 0.0010753330% |
| TX1088 | Ransom Canyon Town, Texas       | 0.0006200000% |
| TX1089 | Ravenna City, Texas             | 0.0004566670% |
| TX1090 | Raymondville City, Texas        | 0.0049773330% |
| TX1091 | Reagan County, Texas            | 0.0168100000% |
| TX1092 | Real County, Texas              | 0.0033820000% |
| TX1093 | Red Lick City, Texas            | 0.0000153330% |
| TX1094 | Red Oak City, Texas             | 0.0178953330% |
| TX1095 | Red River County, Texas         | 0.0195373330% |
| TX1096 | Redwater City, Texas            | 0.0007053330% |
| TX1097 | Reeves County, Texas            | 0.0689000000% |
| TX1098 | Refugio County, Texas           | 0.0308106670% |
| TX1099 | Refugio Town, Texas             | 0.0058926670% |
| TX1100 | Reklaw City, Texas              | 0.0007573330% |
| TX1101 | Reno City, Lamar County, Texas  | 0.0074426670% |
| TX1102 | Reno City, Parker County, Texas | 0.0025273330% |

**Allocations are subject to change pursuant to a State-Subdivision  
Agreement, Allocation Statute, Statutory Trust, or voluntary redistribution.**

|        |                              |               |
|--------|------------------------------|---------------|
| TX1103 | Retreat Town, Texas          | 0.0000346670% |
| TX1104 | Rhome City, Texas            | 0.0081900000% |
| TX1105 | Rice City, Texas             | 0.0013146670% |
| TX1106 | Richardson City, Texas       | 0.1735433330% |
| TX1107 | Richland Hills City, Texas   | 0.0162920000% |
| TX1108 | Richland Springs Town, Texas | 0.0014893330% |
| TX1109 | Richland Town, Texas         | 0.0001400000% |
| TX1110 | Richmond City, Texas         | 0.0517373330% |
| TX1111 | Richwood City, Texas         | 0.0080746670% |
| TX1112 | Riesel City, Texas           | 0.0007453330% |
| TX1113 | Rio Bravo City, Texas        | 0.0056986670% |
| TX1114 | Rio Grande City, Texas       | 0.0172980000% |
| TX1115 | Rio Hondo City, Texas        | 0.0023666670% |
| TX1116 | Rio Vista City, Texas        | 0.0029460000% |
| TX1117 | Rising Star Town, Texas      | 0.0012886670% |
| TX1118 | River Oaks City, Texas       | 0.0079446670% |
| TX1119 | Riverside City, Texas        | 0.0005720000% |
| TX1120 | Roanoke City, Texas          | 0.0001833330% |
| TX1121 | Roaring Springs Town, Texas  | 0.0003073330% |
| TX1122 | Robert Lee City, Texas       | 0.0000566670% |
| TX1123 | Roberts County, Texas        | 0.0003646670% |
| TX1124 | Robertson County, Texas      | 0.0297613330% |
| TX1125 | Robinson City, Texas         | 0.0120013330% |
| TX1126 | Robstown City, Texas         | 0.0267693330% |
| TX1127 | Roby City, Texas             | 0.0002853330% |
| TX1128 | Rochester Town, Texas        | 0.0004493330% |
| TX1129 | Rockdale City, Texas         | 0.0139820000% |
| TX1130 | Rockport City, Texas         | 0.0361686670% |
| TX1131 | Rocksprings Town, Texas      | 0.0000166670% |
| TX1132 | Rockwall City, Texas         | 0.0762053330% |
| TX1133 | Rockwall County, Texas       | 0.1125466670% |
| TX1134 | Rocky Mound Town, Texas      | 0.0001866670% |
| TX1135 | Rogers Town, Texas           | 0.0025453330% |
| TX1136 | Rollingwood City, Texas      | 0.0031693330% |
| TX1137 | Roma City, Texas             | 0.0110860000% |
| TX1138 | Roman Forest Town, Texas     | 0.0057400000% |
| TX1139 | Ropesville City, Texas       | 0.0014146670% |
| TX1140 | Roscoe City, Texas           | 0.0005186670% |
| TX1141 | Rose City, Texas             | 0.0026746670% |
| TX1142 | Rose Hill Acres City, Texas  | 0.0015406670% |
| TX1143 | Rosebud City, Texas          | 0.0009926670% |
| TX1144 | Rosenberg City, Texas        | 0.0843953330% |
| TX1145 | Ross City, Texas             | 0.0000980000% |
| TX1146 | Rosser Village, Texas        | 0.0003660000% |
| TX1147 | Rotan City, Texas            | 0.0009953330% |
| TX1148 | Round Mountain Town, Texas   | 0.0003026670% |

**Allocations are subject to change pursuant to a State-Subdivision  
Agreement, Allocation Statute, Statutory Trust, or voluntary redistribution.**

|        |                             |               |
|--------|-----------------------------|---------------|
| TX1149 | Round Rock City, Texas      | 0.3173280000% |
| TX1150 | Round Top Town, Texas       | 0.0000933330% |
| TX1151 | Rowlett City, Texas         | 0.0666420000% |
| TX1152 | Roxton City, Texas          | 0.0000313330% |
| TX1153 | Royse City, Texas           | 0.0156626670% |
| TX1154 | Rule Town, Texas            | 0.0005333330% |
| TX1155 | Runaway Bay City, Texas     | 0.0046206670% |
| TX1156 | Runge Town, Texas           | 0.0001700000% |
| TX1157 | Runnels County, Texas       | 0.0225540000% |
| TX1158 | Rusk City, Texas            | 0.0119940000% |
| TX1159 | Rusk County, Texas          | 0.1009266670% |
| TX1160 | Sabinal City, Texas         | 0.0012073330% |
| TX1161 | Sabine County, Texas        | 0.0309860000% |
| TX1162 | Sachse City, Texas          | 0.0156000000% |
| TX1163 | Sadler City, Texas          | 0.0006166670% |
| TX1164 | Saginaw City, Texas         | 0.0213153330% |
| TX1165 | Salado Village, Texas       | 0.0021400000% |
| TX1166 | San Angelo City, Texas      | 0.3576726670% |
| TX1167 | San Antonio City, Texas     | 2.9102773330% |
| TX1168 | San Augustine City, Texas   | 0.0167880000% |
| TX1169 | San Augustine County, Texas | 0.0252360000% |
| TX1170 | San Benito City, Texas      | 0.0266766670% |
| TX1171 | San Diego City, Texas       | 0.0078473330% |
| TX1172 | San Elizario City, Texas    | 0.0052206670% |
| TX1173 | San Felipe Town, Texas      | 0.0009986670% |
| TX1174 | San Jacinto County, Texas   | 0.1315986670% |
| TX1175 | San Juan City, Texas        | 0.0192300000% |
| TX1176 | San Leanna Village, Texas   | 0.0000240000% |
| TX1177 | San Marcos City, Texas      | 0.2171253330% |
| TX1178 | San Patricio City, Texas    | 0.0028086670% |
| TX1179 | San Patricio County, Texas  | 0.1812773330% |
| TX1180 | San Perlita City, Texas     | 0.0014793330% |
| TX1181 | San Saba City, Texas        | 0.0067046670% |
| TX1182 | San Saba County, Texas      | 0.0117080000% |
| TX1183 | Sanctuary Town, Texas       | 0.0000113330% |
| TX1184 | Sandy Oaks City, Texas      | 0.0065753330% |
| TX1185 | Sandy Point City, Texas     | 0.0010913330% |
| TX1186 | Sanford Town, Texas         | 0.0002053330% |
| TX1187 | Sanger City, Texas          | 0.0148246670% |
| TX1188 | Sansom Park City, Texas     | 0.0001486670% |
| TX1189 | Santa Anna Town, Texas      | 0.0002193330% |
| TX1190 | Santa Clara City, Texas     | 0.0000580000% |
| TX1191 | Santa Fe City, Texas        | 0.0221813330% |
| TX1192 | Santa Rosa Town, Texas      | 0.0014253330% |
| TX1193 | Savoy City, Texas           | 0.0015660000% |
| TX1194 | Schertz City, Texas         | 0.0400733330% |



**Allocations are subject to change pursuant to a State-Subdivision  
Agreement, Allocation Statute, Statutory Trust, or voluntary redistribution.**

|        |                           |               |
|--------|---------------------------|---------------|
| TX1195 | Schleicher County, Texas  | 0.0037966670% |
| TX1196 | Schulenburg City, Texas   | 0.0017066670% |
| TX1197 | Scotland City, Texas      | 0.0000986670% |
| TX1198 | Scottsville City, Texas   | 0.0004720000% |
| TX1199 | Scurry County, Texas      | 0.0487440000% |
| TX1200 | Scurry Town, Texas        | 0.0007400000% |
| TX1201 | Seabrook City, Texas      | 0.0201800000% |
| TX1202 | Seadrift City, Texas      | 0.0006606670% |
| TX1203 | Seagoville City, Texas    | 0.0114040000% |
| TX1204 | Seagraves City, Texas     | 0.0050206670% |
| TX1205 | Sealy City, Texas         | 0.0137580000% |
| TX1206 | Seguin City, Texas        | 0.2510253330% |
| TX1207 | Selma City, Texas         | 0.0149526670% |
| TX1208 | Seminole City, Texas      | 0.0107280000% |
| TX1209 | Seven Oaks City, Texas    | 0.0026113330% |
| TX1210 | Seven Points City, Texas  | 0.0049680000% |
| TX1211 | Seymour City, Texas       | 0.0094786670% |
| TX1212 | Shackelford County, Texas | 0.0008586670% |
| TX1213 | Shady Shores Town, Texas  | 0.0003960000% |
| TX1214 | Shallowater City, Texas   | 0.0012713330% |
| TX1215 | Shamrock City, Texas      | 0.0028853330% |
| TX1216 | Shavano Park City, Texas  | 0.0021186670% |
| TX1217 | Shelby County, Texas      | 0.0732833330% |
| TX1218 | Shenandoah City, Texas    | 0.0314146670% |
| TX1219 | Shepherd City, Texas      | 0.0000980000% |
| TX1220 | Sherman City, Texas       | 0.2203900000% |
| TX1221 | Sherman County, Texas     | 0.0052866670% |
| TX1222 | Shiner City, Texas        | 0.0026946670% |
| TX1223 | Shoreacres City, Texas    | 0.0006386670% |
| TX1224 | Silsbee City, Texas       | 0.0442946670% |
| TX1225 | Silverton City, Texas     | 0.0000093330% |
| TX1226 | Simonton City, Texas      | 0.0012706670% |
| TX1227 | Sinton City, Texas        | 0.0157720000% |
| TX1228 | Skellytown, Texas         | 0.0002666670% |
| TX1229 | Slaton City, Texas        | 0.0001026670% |
| TX1230 | Smiley City, Texas        | 0.0004366670% |
| TX1231 | Smith County, Texas       | 0.5059740000% |
| TX1232 | Smithville City, Texas    | 0.0113393330% |
| TX1233 | Smyer Town, Texas         | 0.0002000000% |
| TX1234 | Snook City, Texas         | 0.0009480000% |
| TX1235 | Snyder City, Texas        | 0.0060120000% |
| TX1236 | Socorro City, Texas       | 0.0074166670% |
| TX1237 | Somerset City, Texas      | 0.0010180000% |
| TX1238 | Somervell County, Texas   | 0.0380506670% |
| TX1239 | Somerville City, Texas    | 0.0025373330% |
| TX1240 | Sonora City, Texas        | 0.0048913330% |

**Allocations are subject to change pursuant to a State-Subdivision  
Agreement, Allocation Statute, Statutory Trust, or voluntary redistribution.**

|        |                                   |               |
|--------|-----------------------------------|---------------|
| TX1241 | Sour Lake City, Texas             | 0.0119040000% |
| TX1242 | South Houston City, Texas         | 0.0170800000% |
| TX1243 | South Mountain Town, Texas        | 0.0001026670% |
| TX1244 | South Padre Island Town, Texas    | 0.0204193330% |
| TX1245 | Southlake City, Texas             | 0.0472306670% |
| TX1246 | Southmayd City, Texas             | 0.0047306670% |
| TX1247 | Southside Place City, Texas       | 0.0005900000% |
| TX1248 | Spearman City, Texas              | 0.0093333330% |
| TX1249 | Splendora City, Texas             | 0.0051706670% |
| TX1250 | Spofford City, Texas              | 0.0000046670% |
| TX1251 | Spring Valley Village City, Texas | 0.0109360000% |
| TX1252 | Springlake Town, Texas            | 0.0000020000% |
| TX1253 | Springtown City, Texas            | 0.0094960000% |
| TX1254 | Spur City, Texas                  | 0.0002846670% |
| TX1255 | St. Hedwig Town, Texas            | 0.0000740000% |
| TX1256 | St. Jo City, Texas                | 0.0049066670% |
| TX1257 | St. Paul Town, Texas              | 0.0000140000% |
| TX1258 | Stafford City, Texas              | 0.0500966670% |
| TX1259 | Stagecoach Town, Texas            | 0.0020240000% |
| TX1260 | Stamford City, Texas              | 0.0002653330% |
| TX1261 | Stanton City, Texas               | 0.0025586670% |
| TX1262 | Staples City, Texas               | 0.0000126670% |
| TX1263 | Star Harbor City, Texas           | 0.0001006670% |
| TX1264 | Starr County, Texas               | 0.0665973330% |
| TX1265 | Stephens County, Texas            | 0.0234960000% |
| TX1266 | Stephenville City, Texas          | 0.0556480000% |
| TX1267 | Sterling City, Texas              | 0.0000413330% |
| TX1268 | Sterling County, Texas            | 0.0006260000% |
| TX1269 | Stinnett City, Texas              | 0.0027313330% |
| TX1270 | Stockdale City, Texas             | 0.0004940000% |
| TX1271 | Stonewall County, Texas           | 0.0012146670% |
| TX1272 | Stratford City, Texas             | 0.0055853330% |
| TX1273 | Strawn City, Texas                | 0.0006580000% |
| TX1274 | Streetman Town, Texas             | 0.0000033330% |
| TX1275 | Sudan City, Texas                 | 0.0000213330% |
| TX1276 | Sugar Land City, Texas            | 0.2143740000% |
| TX1277 | Sullivan City, Texas              | 0.0040806670% |
| TX1278 | Sulphur Springs City, Texas       | 0.0830686670% |
| TX1279 | Sun Valley City, Texas            | 0.0000026670% |
| TX1280 | Sundown City, Texas               | 0.0017280000% |
| TX1281 | Sunnyvale Town, Texas             | 0.0021653330% |
| TX1282 | Sunray City, Texas                | 0.0017140000% |
| TX1283 | Sunrise Beach Village City, Texas | 0.0013886670% |
| TX1284 | Sunset Valley City, Texas         | 0.0062833330% |
| TX1285 | Surfside Beach City, Texas        | 0.0043533330% |
| TX1286 | Sutton County, Texas              | 0.0043606670% |

**Allocations are subject to change pursuant to a State-Subdivision  
Agreement, Allocation Statute, Statutory Trust, or voluntary redistribution.**

|        |                                   |               |
|--------|-----------------------------------|---------------|
| TX1287 | Sweeny City, Texas                | 0.0030020000% |
| TX1288 | Sweetwater City, Texas            | 0.0454986670% |
| TX1289 | Swisher County, Texas             | 0.0048340000% |
| TX1290 | Taft City, Texas                  | 0.0039073330% |
| TX1291 | Tahoka City, Texas                | 0.0002866670% |
| TX1292 | Talco City, Texas                 | 0.0002480000% |
| TX1293 | Talty Town, Texas                 | 0.0060826670% |
| TX1294 | Tarrant County, Texas             | 4.1141060000% |
| TX1295 | Tatum City, Texas                 | 0.0006480000% |
| TX1296 | Taylor City, Texas                | 0.0386300000% |
| TX1297 | Taylor County, Texas              | 0.2340520000% |
| TX1298 | Taylor Lake Village City, Texas   | 0.0002746670% |
| TX1299 | Taylor Landing City, Texas        | 0.0001020000% |
| TX1300 | Teague City, Texas                | 0.0011426670% |
| TX1301 | Tehuacana Town, Texas             | 0.0000080000% |
| TX1302 | Temple City, Texas                | 0.1871646670% |
| TX1303 | Tenaha Town, Texas                | 0.0031453330% |
| TX1304 | Terrell City, Texas               | 0.0991373330% |
| TX1305 | Terrell County, Texas             | 0.0038246670% |
| TX1306 | Terrell Hills City, Texas         | 0.0065720000% |
| TX1307 | Terry County, Texas               | 0.0169486670% |
| TX1308 | Texarkana City, Texas             | 0.1280626670% |
| TX1309 | Texas City, Texas                 | 0.1991346670% |
| TX1310 | Texhoma City, Texas               | 0.0001040000% |
| TX1311 | Texline Town, Texas               | 0.0005766670% |
| TX1312 | The Colony City, Texas            | 0.0761980000% |
| TX1313 | The Hills Village, Texas          | 0.0006693330% |
| TX1314 | Thompsons Town, Texas             | 0.0012646670% |
| TX1315 | Thorndale City, Texas             | 0.0010633330% |
| TX1316 | Thornton Town, Texas              | 0.0001800000% |
| TX1317 | Thorntonville Town, Texas         | 0.0000580000% |
| TX1318 | Thrall City, Texas                | 0.0005500000% |
| TX1319 | Three Rivers City, Texas          | 0.0031126670% |
| TX1320 | Throckmorton County, Texas        | 0.0037966670% |
| TX1321 | Throckmorton Town, Texas          | 0.0000193330% |
| TX1322 | Tiki Island Village, Texas        | 0.0014520000% |
| TX1323 | Timbercreek Canyon Village, Texas | 0.0002460000% |
| TX1324 | Timpson City, Texas               | 0.0084280000% |
| TX1325 | Tioga Town, Texas                 | 0.0015933330% |
| TX1326 | Tira Town, Texas                  | 0.0001233330% |
| TX1327 | Titus County, Texas               | 0.0470740000% |
| TX1328 | Toco City, Texas                  | 0.0000026670% |
| TX1329 | Todd Mission City, Texas          | 0.0011200000% |
| TX1330 | Tolar City, Texas                 | 0.0015793330% |
| TX1331 | Tom Bean City, Texas              | 0.0015286670% |
| TX1332 | Tom Green County, Texas           | 0.1882846670% |

**Allocations are subject to change pursuant to a State-Subdivision  
Agreement, Allocation Statute, Statutory Trust, or voluntary redistribution.**

|        |                             |               |
|--------|-----------------------------|---------------|
| TX1333 | Tomball City, Texas         | 0.0230800000% |
| TX1334 | Tool City, Texas            | 0.0098580000% |
| TX1335 | Toyah Town, Texas           | 0.0000266670% |
| TX1336 | Travis County, Texas        | 3.1356486670% |
| TX1337 | Trent Town, Texas           | 0.0000420000% |
| TX1338 | Trenton City, Texas         | 0.0020593330% |
| TX1339 | Trinidad City, Texas        | 0.0039060000% |
| TX1340 | Trinity City, Texas         | 0.0157680000% |
| TX1341 | Trinity County, Texas       | 0.0705106670% |
| TX1342 | Trophy Club Town, Texas     | 0.0195800000% |
| TX1343 | Troup City, Texas           | 0.0052786670% |
| TX1344 | Troy City, Texas            | 0.0035466670% |
| TX1345 | Tulia City, Texas           | 0.0059406670% |
| TX1346 | Turkey City, Texas          | 0.0004913330% |
| TX1347 | Tuscola City, Texas         | 0.0000920000% |
| TX1348 | Tye City, Texas             | 0.0011773330% |
| TX1349 | Tyler City, Texas           | 0.4825526670% |
| TX1350 | Tyler County, Texas         | 0.0878286670% |
| TX1351 | Uhland City, Texas          | 0.0010300000% |
| TX1352 | Uncertain City, Texas       | 0.0001233330% |
| TX1353 | Union Grove City, Texas     | 0.0006626670% |
| TX1354 | Union Valley City, Texas    | 0.0004440000% |
| TX1355 | Universal City, Texas       | 0.0189520000% |
| TX1356 | University Park City, Texas | 0.0338886670% |
| TX1357 | Upshur County, Texas        | 0.0855333330% |
| TX1358 | Upton County, Texas         | 0.0056660000% |
| TX1359 | Uvalde City, Texas          | 0.0122926670% |
| TX1360 | Uvalde County, Texas        | 0.0241626670% |
| TX1361 | Val Verde County, Texas     | 0.0785433330% |
| TX1362 | Valentine Town, Texas       | 0.0001380000% |
| TX1363 | Valley Mills City, Texas    | 0.0014853330% |
| TX1364 | Valley View City, Texas     | 0.0012160000% |
| TX1365 | Van Alstyne City, Texas     | 0.0291660000% |
| TX1366 | Van City, Texas             | 0.0041373330% |
| TX1367 | Van Horn Town, Texas        | 0.0001406670% |
| TX1368 | Van Zandt County, Texas     | 0.1658313330% |
| TX1369 | Vega City, Texas            | 0.0006493330% |
| TX1370 | Venus Town, Texas           | 0.0065280000% |
| TX1371 | Vernon City, Texas          | 0.0542246670% |
| TX1372 | Victoria City, Texas        | 0.0563986670% |
| TX1373 | Victoria County, Texas      | 0.3472573330% |
| TX1374 | Vidor City, Texas           | 0.0637466670% |
| TX1375 | Vinton Village, Texas       | 0.0004146670% |
| TX1376 | Volente Village, Texas      | 0.0002220000% |
| TX1377 | Von Ormy City, Texas        | 0.0003420000% |
| TX1378 | Waco City, Texas            | 0.3413380000% |

**Allocations are subject to change pursuant to a State-Subdivision  
Agreement, Allocation Statute, Statutory Trust, or voluntary redistribution.**

|        |                                   |               |
|--------|-----------------------------------|---------------|
| TX1379 | Waelder City, Texas               | 0.0022846670% |
| TX1380 | Wake Village City, Texas          | 0.0001160000% |
| TX1381 | Walker County, Texas              | 0.1230826670% |
| TX1382 | Waller City, Texas                | 0.0075300000% |
| TX1383 | Waller County, Texas              | 0.0841373330% |
| TX1384 | Wallis City, Texas                | 0.0017986670% |
| TX1385 | Walnut Springs City, Texas        | 0.0001220000% |
| TX1386 | Ward County, Texas                | 0.0452800000% |
| TX1387 | Warren City, Texas                | 0.0000440000% |
| TX1388 | Washington County, Texas          | 0.0558180000% |
| TX1389 | Waskom City, Texas                | 0.0035640000% |
| TX1390 | Watauga City, Texas               | 0.0221440000% |
| TX1391 | Waxahachie City, Texas            | 0.1013960000% |
| TX1392 | Weatherford City, Texas           | 0.1385813330% |
| TX1393 | Webb County, Texas                | 0.3368693330% |
| TX1394 | Webberville Village, Texas        | 0.0008533330% |
| TX1395 | Webster City, Texas               | 0.0354680000% |
| TX1396 | Weimar City, Texas                | 0.0038866670% |
| TX1397 | Weinert City, Texas               | 0.0001560000% |
| TX1398 | Weir City, Texas                  | 0.0002953330% |
| TX1399 | Wellington City, Texas            | 0.0060740000% |
| TX1400 | Wellman City, Texas               | 0.0002553330% |
| TX1401 | Wells Town, Texas                 | 0.0009046670% |
| TX1402 | Weslaco City, Texas               | 0.0492993330% |
| TX1403 | West City, Texas                  | 0.0023480000% |
| TX1404 | West Columbia City, Texas         | 0.0119720000% |
| TX1405 | West Lake Hills City, Texas       | 0.0113706670% |
| TX1406 | West Orange City, Texas           | 0.0283013330% |
| TX1407 | West Tawakoni City, Texas         | 0.0046633330% |
| TX1408 | West University Place City, Texas | 0.0231146670% |
| TX1409 | Westbrook City, Texas             | 0.0000286670% |
| TX1410 | Westlake Town, Texas              | 0.0276933330% |
| TX1411 | Weston City, Texas                | 0.0001773330% |
| TX1412 | Weston Lakes City, Texas          | 0.0001260000% |
| TX1413 | Westover Hills Town, Texas        | 0.0030060000% |
| TX1414 | Westworth Village City, Texas     | 0.0052280000% |
| TX1415 | Wharton City, Texas               | 0.0211333330% |
| TX1416 | Wharton County, Texas             | 0.0485913330% |
| TX1417 | Wheeler City, Texas               | 0.0002980000% |
| TX1418 | Wheeler County, Texas             | 0.0175153330% |
| TX1419 | White Deer Town, Texas            | 0.0008486670% |
| TX1420 | White Oak City, Texas             | 0.0102033330% |
| TX1421 | White Settlement City, Texas      | 0.0155360000% |
| TX1422 | Whiteface Town, Texas             | 0.0001033330% |
| TX1423 | Whitehouse City, Texas            | 0.0193446670% |
| TX1424 | Whitesboro City, Texas            | 0.0126213330% |

**Allocations are subject to change pursuant to a State-Subdivision  
Agreement, Allocation Statute, Statutory Trust, or voluntary redistribution.**

|        |                           |               |
|--------|---------------------------|---------------|
| TX1425 | Whitewright Town, Texas   | 0.0047320000% |
| TX1426 | Whitney Town, Texas       | 0.0000486670% |
| TX1427 | Wichita County, Texas     | 0.3682473330% |
| TX1428 | Wichita Falls City, Texas | 0.5550493330% |
| TX1429 | Wickett Town, Texas       | 0.0000580000% |
| TX1430 | Wilbarger County, Texas   | 0.0367493330% |
| TX1431 | Willacy County, Texas     | 0.0163873330% |
| TX1432 | Williamson County, Texas  | 0.7973246670% |
| TX1433 | Willis City, Texas        | 0.0162560000% |
| TX1434 | Willow Park City, Texas   | 0.0178246670% |
| TX1435 | Wills Point City, Texas   | 0.0291766670% |
| TX1436 | Wilmer City, Texas        | 0.0002840000% |
| TX1437 | Wilson City, Texas        | 0.0000080000% |
| TX1438 | Wilson County, Texas      | 0.0806893330% |
| TX1439 | Wimberley City, Texas     | 0.0004826670% |
| TX1440 | Windcrest City, Texas     | 0.0086053330% |
| TX1441 | Windom Town, Texas        | 0.0007246670% |
| TX1442 | Windthorst Town, Texas    | 0.0022566670% |
| TX1443 | Winfield City, Texas      | 0.0001933330% |
| TX1444 | Wink City, Texas          | 0.0000800000% |
| TX1445 | Winkler County, Texas     | 0.0407753330% |
| TX1446 | Winnsboro City, Texas     | 0.0191940000% |
| TX1447 | Winona Town, Texas        | 0.0002126670% |
| TX1448 | Winters City, Texas       | 0.0041526670% |
| TX1449 | Wise County, Texas        | 0.1927160000% |
| TX1450 | Wixon Valley City, Texas  | 0.0002940000% |
| TX1451 | Wolfe City, Texas         | 0.0036440000% |
| TX1452 | Wolfforth City, Texas     | 0.0026813330% |
| TX1453 | Wood County, Texas        | 0.1780320000% |
| TX1454 | Woodbranch City, Texas    | 0.0064113330% |
| TX1455 | Woodcreek City, Texas     | 0.0002386670% |
| TX1456 | Woodloch Town, Texas      | 0.0006746670% |
| TX1457 | Woodsboro Town, Texas     | 0.0007533330% |
| TX1458 | Woodson Town, Texas       | 0.0000813330% |
| TX1459 | Woodville Town, Texas     | 0.0135600000% |
| TX1460 | Woodway City, Texas       | 0.0171420000% |
| TX1461 | Wortham Town, Texas       | 0.0002506670% |
| TX1462 | Wylie City, Texas         | 0.0764720000% |
| TX1463 | Yantis Town, Texas        | 0.0013813330% |
| TX1464 | Yoakum City, Texas        | 0.0134733330% |
| TX1465 | Yoakum County, Texas      | 0.0232826670% |
| TX1466 | Yorktown City, Texas      | 0.0036313330% |
| TX1467 | Young County, Texas       | 0.0294133330% |
| TX1468 | Zapata County, Texas      | 0.0376533330% |
| TX1469 | Zavala County, Texas      | 0.0254313330% |
| TX1470 | Zavalla City, Texas       | 0.0007253330% |

**Allocations are subject to change pursuant to a State-Subdivision  
Agreement, Allocation Statute, Statutory Trust, or voluntary redistribution.**

|      |                               |               |
|------|-------------------------------|---------------|
| UT1  | Alpine City, Utah             | 0.0074850652% |
| UT2  | American Fork City, Utah      | 0.3698700092% |
| UT3  | Beaver County, Utah           | 0.2275939135% |
| UT4  | Bluffdale City, Utah          | 0.1704007776% |
| UT5  | Bountiful City, Utah          | 0.6461516868% |
| UT6  | Box Elder County, Utah        | 1.1410929709% |
| UT7  | Brigham City, Utah            | 0.3231707689% |
| UT8  | Cache County, Utah            | 1.5923257966% |
| UT9  | Carbon County, Utah           | 2.7182297715% |
| UT10 | Cedar City, Utah              | 0.5516348901% |
| UT11 | Cedar Hills City, Utah        | 0.0265381350% |
| UT12 | Centerville City, Utah        | 0.2945736299% |
| UT13 | Clearfield City, Utah         | 0.5750088413% |
| UT14 | Clinton City, Utah            | 0.2576485190% |
| UT15 | Cottonwood Heights City, Utah | 0.0239883969% |
| UT16 | Daggett County, Utah          | 0.0276266371% |
| UT17 | Davis County, Utah            | 4.8789267057% |
| UT18 | Draper City, Utah             | 0.7910838693% |
| UT19 | Duchesne County, Utah         | 0.6408909172% |
| UT20 | Eagle Mountain City, Utah     | 0.2503351422% |
| UT21 | Emery County, Utah            | 0.9376231601% |
| UT22 | Farmington City, Utah         | 0.1603346751% |
| UT23 | Garfield County, Utah         | 0.1469437809% |
| UT24 | Grand County, Utah            | 0.3044262356% |
| UT25 | Grantsville City, Utah        | 0.1073581283% |
| UT26 | Heber City, Utah              | 0.0928758762% |
| UT27 | Herriman City, Utah           | 0.1167024085% |
| UT28 | Highland City, Utah           | 0.1372268809% |
| UT29 | Holladay City, Utah           | 0.2761428876% |
| UT30 | Hurricane City, Utah          | 0.3378642332% |
| UT31 | Iron County, Utah             | 1.0702371865% |
| UT32 | Juab County, Utah             | 0.3518708297% |
| UT33 | Kane County, Utah             | 0.4388202011% |
| UT34 | Kaysville City, Utah          | 0.1350662117% |
| UT35 | Layton City, Utah             | 1.1150478545% |
| UT36 | Lehi City, Utah               | 0.6673840454% |
| UT37 | Lindon City, Utah             | 0.2081464059% |
| UT38 | Logan City, Utah              | 0.8935609300% |
| UT39 | Mapleton City, Utah           | 0.1020696007% |
| UT40 | Midvale City, Utah            | 0.4932109210% |
| UT41 | Millard County, Utah          | 0.3551337086% |
| UT42 | Morgan County, Utah           | 0.2160474984% |
| UT43 | Murray City, Utah             | 1.1259407571% |
| UT44 | North Logan City, Utah        | 0.0879011396% |
| UT45 | North Ogden City, Utah        | 0.1395023517% |
| UT46 | North Salt Lake City, Utah    | 0.1790604747% |

**Allocations are subject to change pursuant to a State-Subdivision  
Agreement, Allocation Statute, Statutory Trust, or voluntary redistribution.**

|      |                             |                |
|------|-----------------------------|----------------|
| UT47 | Ogden City, Utah            | 3.6512528708%  |
| UT48 | Orem City, Utah             | 1.8083710104%  |
| UT49 | Payson City, Utah           | 0.2381624015%  |
| UT50 | Piute County, Utah          | 0.0224236680%  |
| UT51 | Pleasant Grove City, Utah   | 0.4674787961%  |
| UT52 | Pleasant View City, Utah    | 0.0767770346%  |
| UT53 | Provo City, Utah            | 2.3364111417%  |
| UT54 | Rich County, Utah           | 0.0610053490%  |
| UT55 | Riverton City, Utah         | 0.0412215470%  |
| UT56 | Roy City, Utah              | 0.5557639786%  |
| UT57 | Salt Lake City, Utah        | 9.2867022201%  |
| UT58 | Salt Lake County, Utah      | 19.7782038536% |
| UT59 | San Juan County, Utah       | 0.2489376467%  |
| UT60 | Sandy City, Utah            | 1.4728771735%  |
| UT61 | Sanpete County, Utah        | 1.0128237001%  |
| UT62 | Santaquin City, Utah        | 0.1356391917%  |
| UT63 | Saratoga Springs City, Utah | 0.3576972686%  |
| UT64 | Sevier County, Utah         | 0.6613686693%  |
| UT65 | Smithfield City, Utah       | 0.0754928557%  |
| UT66 | South Jordan City, Utah     | 1.0816862772%  |
| UT67 | South Ogden City, Utah      | 0.3523774418%  |
| UT68 | South Salt Lake City, Utah  | 1.0103412437%  |
| UT69 | Spanish Fork City, Utah     | 0.3973909831%  |
| UT70 | Springville City, Utah      | 0.4031371180%  |
| UT71 | St. George City, Utah       | 1.6549144940%  |
| UT72 | Summit County, Utah         | 0.9435271615%  |
| UT73 | Syracuse City, Utah         | 0.2902117397%  |
| UT74 | Taylorsville City, Utah     | 1.0791357394%  |
| UT75 | Tooele City, Utah           | 0.4168343784%  |
| UT76 | Tooele County, Utah         | 1.7091149060%  |
| UT77 | Uintah County, Utah         | 0.7667420434%  |
| UT78 | Utah County, Utah           | 7.4710417070%  |
| UT79 | Vernal City, Utah           | 0.0994151132%  |
| UT80 | Vineyard Town, Utah         | 0.0012097006%  |
| UT81 | Wasatch County, Utah        | 0.5077548576%  |
| UT82 | Washington City, Utah       | 0.3059016363%  |
| UT83 | Washington County, Utah     | 2.5665496530%  |
| UT84 | Wayne County, Utah          | 0.1091896995%  |
| UT85 | Weber County, Utah          | 5.1002376011%  |
| UT86 | West Haven City, Utah       | 0.0067360561%  |
| UT87 | West Jordan City, Utah      | 1.7847960136%  |
| UT88 | West Point City, Utah       | 0.0019552828%  |
| UT89 | West Valley City, Utah      | 3.7788016901%  |
| UT90 | Woods Cross City, Utah      | 0.1613122594%  |



**Allocations are subject to change pursuant to a State-Subdivision  
Agreement, Allocation Statute, Statutory Trust, or voluntary redistribution.**

|      |                                |                |
|------|--------------------------------|----------------|
| VT1  | Addison County, Vermont        | 0.7355948910%  |
| VT2  | Albany Town, Vermont           | 0.0345075405%  |
| VT3  | Albany Village, Vermont        | 0.0160668267%  |
| VT4  | Alburgh Town, Vermont          | 0.0606145322%  |
| VT5  | Alburgh Village, Vermont       | 0.0525580527%  |
| VT6  | Andover Town, Vermont          | 0.0012398034%  |
| VT7  | Arlington Town, Vermont        | 0.0885559202%  |
| VT8  | Athens Town, Vermont           | 0.0006484140%  |
| VT9  | Bakersfield Town, Vermont      | 0.0549127180%  |
| VT10 | Baltimore Town, Vermont        | 0.0024796068%  |
| VT11 | Barnard Town, Vermont          | 0.0830636232%  |
| VT12 | Barnet Town, Vermont           | 0.0471074029%  |
| VT13 | Barre City, Vermont            | 2.1256028600%  |
| VT14 | Barre Town, Vermont            | 1.3320832015%  |
| VT15 | Barton Town, Vermont           | 0.3252065150%  |
| VT16 | Barton Village, Vermont        | 0.0324162133%  |
| VT17 | Bellows Falls Village, Vermont | 0.9422159742%  |
| VT18 | Belvidere Town, Vermont        | 0.0049931720%  |
| VT19 | Bennington County, Vermont     | 0.9901518348%  |
| VT20 | Bennington Town, Vermont       | 2.4851413569%  |
| VT21 | Benson Town, Vermont           | 0.0225970986%  |
| VT22 | Berlin Town, Vermont           | 0.5526473249%  |
| VT23 | Bethel Town, Vermont           | 0.0892626402%  |
| VT24 | Bloomfield Town, Vermont       | 0.0119245379%  |
| VT25 | Bolton Town, Vermont           | 0.1874031696%  |
| VT26 | Bradford Town, Vermont         | 0.7724442824%  |
| VT27 | Braintree Town, Vermont        | 0.0619908100%  |
| VT28 | Brandon Town, Vermont          | 0.5039156835%  |
| VT29 | Brattleboro Town, Vermont      | 2.8616648398%  |
| VT30 | Bridgewater Town, Vermont      | 0.2045592293%  |
| VT31 | Bridport Town, Vermont         | 0.0525426753%  |
| VT32 | Brighton Town, Vermont         | 0.1371312246%  |
| VT33 | Bristol Town, Vermont          | 0.4536168281%  |
| VT34 | Brookfield Town, Vermont       | 0.0181094589%  |
| VT35 | Brookline Town, Vermont        | 0.0142663887%  |
| VT36 | Brownington Town, Vermont      | 0.0209132726%  |
| VT37 | Brunswick Town, Vermont        | 0.0071549790%  |
| VT38 | Burke Town, Vermont            | 0.0035553845%  |
| VT39 | Burlington City, Vermont       | 10.6984139884% |
| VT40 | Cabot Town, Vermont            | 0.0223388863%  |
| VT41 | Calais Town, Vermont           | 0.0461347819%  |
| VT42 | Caledonia County, Vermont      | 0.8505961058%  |
| VT43 | Cambridge Town, Vermont        | 0.0682410850%  |
| VT44 | Cambridge Village, Vermont     | 0.0012481328%  |
| VT45 | Canaan Town, Vermont           | 0.1359388349%  |
| VT46 | Castleton Town, Vermont        | 0.4255786906%  |

**Allocations are subject to change pursuant to a State-Subdivision  
Agreement, Allocation Statute, Statutory Trust, or voluntary redistribution.**

|      |                                 |               |
|------|---------------------------------|---------------|
| VT47 | Cavendish Town, Vermont         | 0.0216955982% |
| VT48 | Charleston Town, Vermont        | 0.0460098405% |
| VT49 | Charlotte Town, Vermont         | 0.2587947007% |
| VT50 | Chelsea Town, Vermont           | 0.0097511978% |
| VT51 | Chester Town, Vermont           | 0.3719262791% |
| VT52 | Chittenden County, Vermont      | 0.6721150355% |
| VT53 | Chittenden Town, Vermont        | 0.0203372606% |
| VT54 | Clarendon Town, Vermont         | 0.0632716198% |
| VT55 | Colchester Town, Vermont        | 2.5489633597% |
| VT56 | Concord Town, Vermont           | 0.0166940968% |
| VT57 | Corinth Town, Vermont           | 0.0626872784% |
| VT58 | Cornwall Town, Vermont          | 0.0577966224% |
| VT59 | Coventry Town, Vermont          | 0.0376445314% |
| VT60 | Craftsbury Town, Vermont        | 0.0501924950% |
| VT61 | Danby Town, Vermont             | 0.0082858591% |
| VT62 | Danville Town, Vermont          | 0.0302198071% |
| VT63 | Derby Center Village, Vermont   | 0.0488117321% |
| VT64 | Derby Line Village, Vermont     | 0.0549242511% |
| VT65 | Derby Town, Vermont             | 0.5855806035% |
| VT66 | Dorset Town, Vermont            | 0.0697288490% |
| VT67 | Dover Town, Vermont             | 0.6426262960% |
| VT68 | Dummerston Town, Vermont        | 0.0577133282% |
| VT69 | East Haven Town, Vermont        | 0.0107321482% |
| VT70 | East Montpelier Town, Vermont   | 0.1121807421% |
| VT71 | Eden Town, Vermont              | 0.0299596726% |
| VT72 | Elmore Town, Vermont            | 0.0195568572% |
| VT73 | Enosburg Falls Village, Vermont | 0.0515847910% |
| VT74 | Enosburgh Town, Vermont         | 0.0873609676% |
| VT75 | Essex County, Vermont           | 0.3791972294% |
| VT76 | Essex Junction Village, Vermont | 0.1451319610% |
| VT77 | Essex Town, Vermont             | 1.8402135758% |
| VT78 | Fair Haven Town, Vermont        | 0.3879168595% |
| VT79 | Fairfax Town, Vermont           | 0.1256334098% |
| VT80 | Fairfield Town, Vermont         | 0.0981770508% |
| VT81 | Fairlee Town, Vermont           | 0.0592042959% |
| VT82 | Fayston Town, Vermont           | 0.0053417265% |
| VT83 | Ferrisburgh Town, Vermont       | 0.1296046250% |
| VT84 | Fletcher Town, Vermont          | 0.0216321664% |
| VT85 | Franklin County, Vermont        | 1.4110871894% |
| VT86 | Franklin Town, Vermont          | 0.0432643327% |
| VT87 | Georgia Town, Vermont           | 0.2512668196% |
| VT88 | Goshen Town, Vermont            | 0.0148872515% |
| VT89 | Grafton Town, Vermont           | 0.0220479971% |
| VT90 | Grand Isle County, Vermont      | 0.4312958821% |
| VT91 | Grand Isle Town, Vermont        | 0.1561992085% |
| VT92 | Granville Town, Vermont         | 0.0131355086% |

**Allocations are subject to change pursuant to a State-Subdivision  
Agreement, Allocation Statute, Statutory Trust, or voluntary redistribution.**

|       |                                 |               |
|-------|---------------------------------|---------------|
| VT93  | Greensboro Town, Vermont        | 0.2645567430% |
| VT94  | Groton Town, Vermont            | 0.0719938128% |
| VT95  | Guildhall Town, Vermont         | 0.0155017070% |
| VT96  | Guilford Town, Vermont          | 0.0032420698% |
| VT97  | Halifax Town, Vermont           | 0.0155632167% |
| VT98  | Hancock Town, Vermont           | 0.0534179060% |
| VT99  | Hardwick Town, Vermont          | 0.7839350493% |
| VT100 | Hartford Town, Vermont          | 3.2053851113% |
| VT101 | Hartland Town, Vermont          | 0.0483504099% |
| VT102 | Highgate Town, Vermont          | 0.2362905072% |
| VT103 | Hinesburg Town, Vermont         | 0.2869757200% |
| VT104 | Holland Town, Vermont           | 0.0010456636% |
| VT105 | Hubbardton Town, Vermont        | 0.0632716198% |
| VT106 | Huntington Town, Vermont        | 0.0422712086% |
| VT107 | Hyde Park Town, Vermont         | 0.0374497510% |
| VT108 | Hyde Park Village, Vermont      | 0.0025481644% |
| VT109 | Ira Town, Vermont               | 0.0067788733% |
| VT110 | Irasburg Town, Vermont          | 0.0909740173% |
| VT111 | Isle La Motte Town, Vermont     | 0.0520666164% |
| VT112 | Jacksonville Village, Vermont   | 0.0061977355% |
| VT113 | Jamaica Town, Vermont           | 0.0259384809% |
| VT114 | Jay Town, Vermont               | 0.0031369909% |
| VT115 | Jeffersonville Village, Vermont | 0.0039462269% |
| VT116 | Jericho Town, Vermont           | 0.0422712086% |
| VT117 | Johnson Town, Vermont           | 0.2812873611% |
| VT118 | Johnson Village, Vermont        | 0.1616364031% |
| VT119 | Killington Town, Vermont        | 0.2124125988% |
| VT120 | Kirby Town, Vermont             | 0.0008886859% |
| VT121 | Lamoille County, Vermont        | 1.1151624597% |
| VT122 | Landgrove Town, Vermont         | 0.0125511672% |
| VT123 | Leicester Town, Vermont         | 0.0481639588% |
| VT124 | Lincoln Town, Vermont           | 0.0718080025% |
| VT125 | Londonderry Town, Vermont       | 0.0382589870% |
| VT126 | Lowell Town, Vermont            | 0.0481011678% |
| VT127 | Ludlow Town, Vermont            | 0.7209171567% |
| VT128 | Ludlow Village, Vermont         | 0.2940730337% |
| VT129 | Lunenburg Town, Vermont         | 0.0965880521% |
| VT130 | Lyndon Town, Vermont            | 0.4559618826% |
| VT131 | Lyndonville Village, Vermont    | 0.0079994549% |
| VT132 | Maidstone Town, Vermont         | 0.0214642963% |
| VT133 | Manchester Town, Vermont        | 0.6972897719% |
| VT134 | Manchester Village, Vermont     | 0.0076701221% |
| VT135 | Marlboro Town, Vermont          | 0.0129695608% |
| VT136 | Marshfield Town, Vermont        | 0.0174828296% |
| VT137 | Marshfield Village, Vermont     | 0.0171445266% |
| VT138 | Mendon Town, Vermont            | 0.0971672678% |

**Allocations are subject to change pursuant to a State-Subdivision  
Agreement, Allocation Statute, Statutory Trust, or voluntary redistribution.**

|       |                                   |               |
|-------|-----------------------------------|---------------|
| VT139 | Middlebury Town, Vermont          | 1.3520936922% |
| VT140 | Middlesex Town, Vermont           | 0.0165114901% |
| VT141 | Middletown Springs Town, Vermont  | 0.0587525845% |
| VT142 | Milton Town, Vermont              | 0.9332579943% |
| VT143 | Monkton Town, Vermont             | 0.0210170701% |
| VT144 | Montgomery Town, Vermont          | 0.0432643327% |
| VT145 | Montpelier City, Vermont          | 2.1358012840% |
| VT146 | Moretown, Vermont                 | 0.0140831413% |
| VT147 | Morgan Town, Vermont              | 0.0271878951% |
| VT148 | Morristown, Vermont               | 0.5887893556% |
| VT149 | Morrisville Village, Vermont      | 0.2266450291% |
| VT150 | Mount Holly Town, Vermont         | 0.0918947396% |
| VT151 | Mount Tabor Town, Vermont         | 0.0241034437% |
| VT152 | New Haven Town, Vermont           | 0.1313563678% |
| VT153 | Newbury Town, Vermont             | 0.0536325490% |
| VT154 | Newbury Village, Vermont          | 0.0020894051% |
| VT155 | Newfane Town, Vermont             | 0.0603069840% |
| VT156 | Newfane Village, Vermont          | 0.0032420698% |
| VT157 | Newport City, Vermont             | 1.2443589426% |
| VT158 | Newport Town, Vermont             | 0.5761696308% |
| VT159 | North Bennington Village, Vermont | 0.1073823506% |
| VT160 | North Hero Town, Vermont          | 0.0916986776% |
| VT161 | North Troy Village, Vermont       | 0.0345075405% |
| VT162 | Northfield Town, Vermont          | 0.5366215046% |
| VT163 | Norton Town, Vermont              | 0.0131169276% |
| VT164 | Norwich Town, Vermont             | 0.4866039276% |
| VT165 | Old Bennington Village, Vermont   | 0.0014256137% |
| VT166 | Orange County, Vermont            | 0.5836866196% |
| VT167 | Orange Town, Vermont              | 0.0271641883% |
| VT168 | Orleans County, Vermont           | 0.4475510820% |
| VT169 | Orleans Village, Vermont          | 0.1150249216% |
| VT170 | Orwell Town, Vermont              | 0.0350284502% |
| VT171 | Panton Town, Vermont              | 0.0402823974% |
| VT172 | Pawlet Town, Vermont              | 0.0497138732% |
| VT173 | Peacham Town, Vermont             | 0.0373299353% |
| VT174 | Perkinsville Village, Vermont     | 0.0463135443% |
| VT175 | Peru Town, Vermont                | 0.0034861862% |
| VT176 | Pittsfield Town, Vermont          | 0.0090387113% |
| VT177 | Pittsford Town, Vermont           | 0.2538406130% |
| VT178 | Plainfield Town, Vermont          | 0.0684736682% |
| VT179 | Plymouth Town, Vermont            | 0.0681866233% |
| VT180 | Pomfret Town, Vermont             | 0.0750052216% |
| VT181 | Poultney Town, Vermont            | 0.1634522185% |
| VT182 | Poultney Village, Vermont         | 0.3218151562% |
| VT183 | Pownal Town, Vermont              | 0.1568905511% |
| VT184 | Proctor Town, Vermont             | 0.1581796903% |

**Allocations are subject to change pursuant to a State-Subdivision  
Agreement, Allocation Statute, Statutory Trust, or voluntary redistribution.**

|       |                                |               |
|-------|--------------------------------|---------------|
| VT185 | Putney Town, Vermont           | 0.1348803568% |
| VT186 | Randolph Town, Vermont         | 1.0482675385% |
| VT187 | Reading Town, Vermont          | 0.0006195813% |
| VT188 | Readsboro Town, Vermont        | 0.0495075597% |
| VT189 | Richford Town, Vermont         | 0.3377954850% |
| VT190 | Richmond Town, Vermont         | 0.3085809759% |
| VT191 | Ripton Town, Vermont           | 0.0402823974% |
| VT192 | Rochester Town, Vermont        | 0.1090982129% |
| VT193 | Rockingham Town, Vermont       | 0.4824558723% |
| VT194 | Roxbury Town, Vermont          | 0.0082557450% |
| VT195 | Royalton Town, Vermont         | 0.1989804344% |
| VT196 | Rutland City, Vermont          | 6.2978142029% |
| VT197 | Rutland County, Vermont        | 1.5426293676% |
| VT198 | Rutland Town, Vermont          | 0.3201255637% |
| VT199 | Ryegate Town, Vermont          | 0.0515514733% |
| VT200 | Salisbury Town, Vermont        | 0.0271468887% |
| VT201 | Sandgate Town, Vermont         | 0.0257994435% |
| VT202 | Saxtons River Village, Vermont | 0.0156375408% |
| VT203 | Searsburg Town, Vermont        | 0.0118540581% |
| VT204 | Shaftsbury Town, Vermont       | 0.0697288490% |
| VT205 | Sharon Town, Vermont           | 0.1462910330% |
| VT206 | Sheffield Town, Vermont        | 0.0302198071% |
| VT207 | Shelburne Town, Vermont        | 0.7838991687% |
| VT208 | Sheldon Town, Vermont          | 0.1372817951% |
| VT209 | Shoreham Town, Vermont         | 0.0359043216% |
| VT210 | Shrewsbury Town, Vermont       | 0.0323893028% |
| VT211 | South Burlington City, Vermont | 4.2811506559% |
| VT212 | South Hero Town, Vermont       | 0.0559519744% |
| VT213 | Springfield Town, Vermont      | 2.0400160607% |
| VT214 | St Albans Town, Vermont        | 0.7155280165% |
| VT215 | St George Town, Vermont        | 0.0117419312% |
| VT216 | St Johnsbury Town, Vermont     | 1.7171904807% |
| VT217 | St. Albans City, Vermont       | 3.9012902759% |
| VT218 | Stamford Town, Vermont         | 0.0495075597% |
| VT219 | Stannard Town, Vermont         | 0.0017773719% |
| VT220 | Starksboro Town, Vermont       | 0.0070056900% |
| VT221 | Stockbridge Town, Vermont      | 0.0737654182% |
| VT222 | Stowe Town, Vermont            | 0.9395659345% |
| VT223 | Strafford Town, Vermont        | 0.0821896740% |
| VT224 | Stratton Town, Vermont         | 0.1614672516% |
| VT225 | Sudbury Town, Vermont          | 0.0135583873% |
| VT226 | Sunderland Town, Vermont       | 0.0341673154% |
| VT227 | Sutton Town, Vermont           | 0.0364412494% |
| VT228 | Swanton Town, Vermont          | 0.1297936389% |
| VT229 | Swanton Village, Vermont       | 0.5715903674% |
| VT230 | Thetford Town, Vermont         | 0.2618926073% |

**Allocations are subject to change pursuant to a State-Subdivision  
Agreement, Allocation Statute, Statutory Trust, or voluntary redistribution.**

|       |                              |                |
|-------|------------------------------|----------------|
| VT231 | Tinmouth Town, Vermont       | 0.0120520422%  |
| VT232 | Topsham Town, Vermont        | 0.0592042959%  |
| VT233 | Townshend Town, Vermont      | 0.0596585701%  |
| VT234 | Troy Town, Vermont           | 0.0365988678%  |
| VT235 | Underhill Town, Vermont      | 0.0897092257%  |
| VT236 | Vergennes City, Vermont      | 1.4746932678%  |
| VT237 | Vernon Town, Vermont         | 0.3196917927%  |
| VT238 | Vershire Town, Vermont       | 0.0006964684%  |
| VT239 | Victory Town, Vermont        | 0.0095397585%  |
| VT240 | Waitsfield Town, Vermont     | 0.0485631307%  |
| VT241 | Walden Town, Vermont         | 0.0071107690%  |
| VT242 | Wallingford Town, Vermont    | 0.0165710775%  |
| VT243 | Waltham Town, Vermont        | 0.0201411987%  |
| VT244 | Warren Town, Vermont         | 0.0480774609%  |
| VT245 | Washington County, Vermont   | 0.9081281087%  |
| VT246 | Washington Town, Vermont     | 0.0529360806%  |
| VT247 | Waterbury Town, Vermont      | 0.4584350821%  |
| VT248 | Waterford Town, Vermont      | 0.0577729156%  |
| VT249 | Waterville Town, Vermont     | 0.0004158307%  |
| VT250 | Weathersfield Town, Vermont  | 0.1692264346%  |
| VT251 | Wells River Village, Vermont | 0.1107474397%  |
| VT252 | Wells Town, Vermont          | 0.04444407043% |
| VT253 | West Burke Village, Vermont  | 0.0017773719%  |
| VT254 | West Fairlee Town, Vermont   | 0.0090547294%  |
| VT255 | West Haven Town, Vermont     | 0.0090387113%  |
| VT256 | West Rutland Town, Vermont   | 0.1212713522%  |
| VT257 | West Windsor Town, Vermont   | 0.0210760168%  |
| VT258 | Westfield Town, Vermont      | 0.0250965679%  |
| VT259 | Westford Town, Vermont       | 0.0657557117%  |
| VT260 | Westminster Town, Vermont    | 0.0752217867%  |
| VT261 | Westminster Village, Vermont | 0.0079763888%  |
| VT262 | Westmore Town, Vermont       | 0.0365988678%  |
| VT263 | Weston Town, Vermont         | 0.0291344185%  |
| VT264 | Weybridge Town, Vermont      | 0.0245199151%  |
| VT265 | Wheelock Town, Vermont       | 0.0222203522%  |
| VT266 | Whiting Town, Vermont        | 0.0026269736%  |
| VT267 | Whitingham Town, Vermont     | 0.0901365894%  |
| VT268 | Williston Town, Vermont      | 1.4048183334%  |
| VT269 | Wilmington Town, Vermont     | 0.4344700351%  |
| VT270 | Windham County, Vermont      | 0.7048785219%  |
| VT271 | Windham Town, Vermont        | 0.0155632167%  |
| VT272 | Windsor County, Vermont      | 0.7909631647%  |
| VT273 | Windsor Town, Vermont        | 1.5118803214%  |
| VT274 | Winhall Town, Vermont        | 0.3772340472%  |
| VT275 | Winooski City, Vermont       | 1.3620774732%  |
| VT276 | Wolcott Town, Vermont        | 0.0337047118%  |

**Allocations are subject to change pursuant to a State-Subdivision Agreement, Allocation Statute, Statutory Trust, or voluntary redistribution.**

|       |                            |               |
|-------|----------------------------|---------------|
| VT277 | Woodbury Town, Vermont     | 0.0267099141% |
| VT278 | Woodford Town, Vermont     | 0.0383512514% |
| VT279 | Woodstock Town, Vermont    | 0.5151181240% |
| VT280 | Woodstock Village, Vermont | 0.3241960913% |
| VT281 | Worcester Town, Vermont    | 0.0233102258% |

**Allocations are subject to change pursuant to a State-Subdivision  
Agreement, Allocation Statute, Statutory Trust, or voluntary redistribution.**

|      |                                 |               |
|------|---------------------------------|---------------|
| VA1  | Accomack County, Virginia       | 0.3480000000% |
| VA2  | Albemarle County, Virginia      | 0.8630000000% |
| VA3  | Alexandria City, Virginia       | 1.1620000000% |
| VA4  | Alleghany County, Virginia      | 0.2130000000% |
| VA5  | Amelia County, Virginia         | 0.1000000000% |
| VA6  | Amherst County, Virginia        | 0.2990000000% |
| VA7  | Appomattox County, Virginia     | 0.1330000000% |
| VA8  | Arlington County, Virginia      | 1.3780000000% |
| VA9  | Augusta County, Virginia        | 0.8350000000% |
| VA10 | Bath County, Virginia           | 0.0370000000% |
| VA11 | Bedford County, Virginia        | 0.7770000000% |
| VA12 | Bland County, Virginia          | 0.1470000000% |
| VA13 | Botetourt County, Virginia      | 0.3620000000% |
| VA14 | Bristol City, Virginia          | 0.4340000000% |
| VA15 | Brunswick County, Virginia      | 0.1070000000% |
| VA16 | Buchanan County, Virginia       | 0.9290000000% |
| VA17 | Buckingham County, Virginia     | 0.1270000000% |
| VA18 | Buena Vista City, Virginia      | 0.0780000000% |
| VA19 | Campbell County, Virginia       | 0.4560000000% |
| VA20 | Caroline County, Virginia       | 0.3180000000% |
| VA21 | Carroll County, Virginia        | 0.4400000000% |
| VA22 | Charles City County, Virginia   | 0.0730000000% |
| VA23 | Charlotte County, Virginia      | 0.1380000000% |
| VA24 | Charlottesville City, Virginia  | 0.4630000000% |
| VA25 | Chesapeake City, Virginia       | 2.9120000000% |
| VA26 | Chesterfield County, Virginia   | 4.0880000000% |
| VA27 | Clarke County, Virginia         | 0.1250000000% |
| VA28 | Colonial Heights City, Virginia | 0.2830000000% |
| VA29 | Covington City, Virginia        | 0.1000000000% |
| VA30 | Craig County, Virginia          | 0.0700000000% |
| VA31 | Culpeper County, Virginia       | 0.7900000000% |
| VA32 | Cumberland County, Virginia     | 0.1000000000% |
| VA33 | Danville City, Virginia         | 0.6370000000% |
| VA34 | Dickenson County, Virginia      | 0.9480000000% |
| VA35 | Dinwiddie County, Virginia      | 0.1960000000% |
| VA36 | Emporia City, Virginia          | 0.0500000000% |
| VA37 | Essex County, Virginia          | 0.1010000000% |
| VA38 | Fairfax City, Virginia          | 0.2690000000% |
| VA39 | Fairfax County, Virginia        | 8.6720000000% |
| VA40 | Falls Church City, Virginia     | 0.1020000000% |
| VA41 | Fauquier County, Virginia       | 1.2100000000% |
| VA42 | Floyd County, Virginia          | 0.1820000000% |
| VA43 | Fluvanna County, Virginia       | 0.1940000000% |
| VA44 | Franklin City, Virginia         | 0.0790000000% |
| VA45 | Franklin County, Virginia       | 0.9540000000% |
| VA46 | Frederick County, Virginia      | 1.2770000000% |



**Allocations are subject to change pursuant to a State-Subdivision  
Agreement, Allocation Statute, Statutory Trust, or voluntary redistribution.**

|      |                                 |               |
|------|---------------------------------|---------------|
| VA47 | Fredericksburg City, Virginia   | 0.5240000000% |
| VA48 | Galax City, Virginia            | 0.1390000000% |
| VA49 | Giles County, Virginia          | 0.4090000000% |
| VA50 | Gloucester County, Virginia     | 0.4240000000% |
| VA51 | Goochland County, Virginia      | 0.2250000000% |
| VA52 | Grayson County, Virginia        | 0.2240000000% |
| VA53 | Greene County, Virginia         | 0.1780000000% |
| VA54 | Greensville County, Virginia    | 0.1240000000% |
| VA55 | Halifax County, Virginia        | 0.3530000000% |
| VA56 | Hampton City, Virginia          | 1.5380000000% |
| VA57 | Hanover County, Virginia        | 1.0790000000% |
| VA58 | Harrisonburg City, Virginia     | 0.5230000000% |
| VA59 | Henrico County, Virginia        | 4.4730000000% |
| VA60 | Henry County, Virginia          | 1.2200000000% |
| VA61 | Highland County, Virginia       | 0.0230000000% |
| VA62 | Hopewell City, Virginia         | 0.3440000000% |
| VA63 | Isle of Wight County, Virginia  | 0.3560000000% |
| VA64 | James City County, Virginia     | 0.6120000000% |
| VA65 | King and Queen County, Virginia | 0.0720000000% |
| VA66 | King George County, Virginia    | 0.3060000000% |
| VA67 | King William County, Virginia   | 0.1780000000% |
| VA68 | Lancaster County, Virginia      | 0.1350000000% |
| VA69 | Lee County, Virginia            | 0.5560000000% |
| VA70 | Lexington City, Virginia        | 0.0930000000% |
| VA71 | Loudoun County, Virginia        | 2.5670000000% |
| VA72 | Louisa County, Virginia         | 0.4490000000% |
| VA73 | Lunenburg County, Virginia      | 0.0880000000% |
| VA74 | Lynchburg City, Virginia        | 0.8160000000% |
| VA75 | Madison County, Virginia        | 0.1630000000% |
| VA76 | Manassas City, Virginia         | 0.4520000000% |
| VA77 | Manassas Park City, Virginia    | 0.0950000000% |
| VA78 | Martinsville City, Virginia     | 0.4940000000% |
| VA79 | Mathews County, Virginia        | 0.0880000000% |
| VA80 | Mecklenburg County, Virginia    | 0.3440000000% |
| VA81 | Middlesex County, Virginia      | 0.1080000000% |
| VA82 | Montgomery County, Virginia     | 1.2050000000% |
| VA83 | Nelson County, Virginia         | 0.1470000000% |
| VA84 | New Kent County, Virginia       | 0.1560000000% |
| VA85 | Newport News City, Virginia     | 2.0470000000% |
| VA86 | Norfolk City, Virginia          | 3.3880000000% |
| VA87 | Northampton County, Virginia    | 0.1220000000% |
| VA88 | Northumberland County, Virginia | 0.1290000000% |
| VA89 | Norton City, Virginia           | 0.1100000000% |
| VA90 | Nottoway County, Virginia       | 0.1330000000% |
| VA91 | Orange County, Virginia         | 0.6380000000% |
| VA92 | Page County, Virginia           | 0.4100000000% |

**Allocations are subject to change pursuant to a State-Subdivision  
Agreement, Allocation Statute, Statutory Trust, or voluntary redistribution.**

|       |                                 |               |
|-------|---------------------------------|---------------|
| VA93  | Patrick County, Virginia        | 0.3290000000% |
| VA94  | Petersburg City, Virginia       | 0.3950000000% |
| VA95  | Pittsylvania County, Virginia   | 0.7500000000% |
| VA96  | Poquoson City, Virginia         | 0.1860000000% |
| VA97  | Portsmouth City, Virginia       | 1.9370000000% |
| VA98  | Powhatan County, Virginia       | 0.2620000000% |
| VA99  | Prince Edward County, Virginia  | 0.1900000000% |
| VA100 | Prince George County, Virginia  | 0.3510000000% |
| VA101 | Prince William County, Virginia | 3.5560000000% |
| VA102 | Pulaski County, Virginia        | 1.0610000000% |
| VA103 | Radford City, Virginia          | 0.2470000000% |
| VA104 | Rappahannock County, Virginia   | 0.0910000000% |
| VA105 | Richmond City, Virginia         | 4.2250000000% |
| VA106 | Richmond County, Virginia       | 0.0840000000% |
| VA107 | Roanoke City, Virginia          | 1.8590000000% |
| VA108 | Roanoke County, Virginia        | 1.4980000000% |
| VA109 | Rockbridge County, Virginia     | 0.2350000000% |
| VA110 | Rockingham County, Virginia     | 0.6140000000% |
| VA111 | Russell County, Virginia        | 1.0640000000% |
| VA112 | Salem City, Virginia            | 0.7860000000% |
| VA113 | Scott County, Virginia          | 0.4210000000% |
| VA114 | Shenandoah County, Virginia     | 0.6600000000% |
| VA115 | Smyth County, Virginia          | 0.5920000000% |
| VA116 | Southampton County, Virginia    | 0.1370000000% |
| VA117 | Spotsylvania County, Virginia   | 1.4170000000% |
| VA118 | Stafford County, Virginia       | 1.4430000000% |
| VA119 | Staunton City, Virginia         | 0.4400000000% |
| VA120 | Suffolk City, Virginia          | 0.7100000000% |
| VA121 | Surry County, Virginia          | 0.0580000000% |
| VA122 | Sussex County, Virginia         | 0.0810000000% |
| VA123 | Tazewell County, Virginia       | 1.6060000000% |
| VA124 | Virginia Beach City, Virginia   | 4.8590000000% |
| VA125 | Warren County, Virginia         | 0.7660000000% |
| VA126 | Washington County, Virginia     | 0.9960000000% |
| VA127 | Waynesboro City, Virginia       | 0.3630000000% |
| VA128 | Westmoreland County, Virginia   | 0.2230000000% |
| VA129 | Williamsburg City, Virginia     | 0.0860000000% |
| VA130 | Winchester City, Virginia       | 0.6490000000% |
| VA131 | Wise County, Virginia           | 1.7560000000% |
| VA132 | Wythe County, Virginia          | 0.6420000000% |
| VA133 | York County, Virginia           | 0.5610000000% |

**Allocations are subject to change pursuant to a State-Subdivision  
Agreement, Allocation Statute, Statutory Trust, or voluntary redistribution.**

|      |                                    |               |
|------|------------------------------------|---------------|
| WA1  | Aberdeen City, Washington          | 0.2491525333% |
| WA2  | Adams County, Washington           | 0.1638732475% |
| WA3  | Anacortes City, Washington         | 0.1774962906% |
| WA4  | Arlington City, Washington         | 0.2620524080% |
| WA5  | Asotin County, Washington          | 0.4694498386% |
| WA6  | Auburn City, Washington            | 0.3251297029% |
| WA7  | Bainbridge Island City, Washington | 0.1364686014% |
| WA8  | Battle Ground City, Washington     | 0.1384729857% |
| WA9  | Bellevue City, Washington          | 1.1300592573% |
| WA10 | Bellingham City, Washington        | 0.8978614577% |
| WA11 | Benton County, Washington          | 1.4848831892% |
| WA12 | Bonney Lake City, Washington       | 0.1190773864% |
| WA13 | Bothell City, Washington           | 0.4476161304% |
| WA14 | Bremerton City, Washington         | 0.6193374389% |
| WA15 | Burien City, Washington            | 0.0270962921% |
| WA16 | Burlington City, Washington        | 0.1146861661% |
| WA17 | Camas City, Washington             | 0.2691592724% |
| WA18 | Centralia City, Washington         | 0.1909990353% |
| WA19 | Chelan County, Washington          | 0.7434914485% |
| WA20 | Cheney City, Washington            | 0.1238454349% |
| WA21 | Clallam County, Washington         | 1.3076983401% |
| WA22 | Clark County, Washington           | 4.5149775326% |
| WA23 | Columbia County, Washington        | 0.0561699537% |
| WA24 | Covington City, Washington         | 0.0118134406% |
| WA25 | Cowlitz County, Washington         | 1.7226945990% |
| WA26 | Des Moines City, Washington        | 0.1179764526% |
| WA27 | Douglas County, Washington         | 0.3932175175% |
| WA28 | East Wenatchee City, Washington    | 0.0799810865% |
| WA29 | Edgewood City, Washington          | 0.0048016791% |
| WA30 | Edmonds City, Washington           | 0.3058936009% |
| WA31 | Ellensburg City, Washington        | 0.0955824915% |
| WA32 | Enumclaw City, Washington          | 0.0537768326% |
| WA33 | Everett City, Washington           | 1.9258363241% |
| WA34 | Federal Way City, Washington       | 0.3061452240% |
| WA35 | Ferndale City, Washington          | 0.0646101891% |
| WA36 | Ferry County, Washington           | 0.1153487994% |
| WA37 | Fife City, Washington              | 0.1955185481% |
| WA38 | Franklin County, Washington        | 0.3361237144% |
| WA39 | Garfield County, Washington        | 0.0321982209% |
| WA40 | Gig Harbor City, Washington        | 0.0859963345% |
| WA41 | Grandview City, Washington         | 0.0530606109% |
| WA42 | Grant County, Washington           | 0.9932572167% |
| WA43 | Grays Harbor County, Washington    | 0.9992429138% |
| WA44 | Island County, Washington          | 0.6820422610% |
| WA45 | Issaquah City, Washington          | 0.1876240107% |
| WA46 | Jefferson County, Washington       | 0.4417137380% |

**Allocations are subject to change pursuant to a State-Subdivision  
Agreement, Allocation Statute, Statutory Trust, or voluntary redistribution.**

|      |                                    |                |
|------|------------------------------------|----------------|
| WA47 | Kelso City, Washington             | 0.1331145270%  |
| WA48 | Kenmore City, Washington           | 0.0204441024%  |
| WA49 | Kennewick City, Washington         | 0.5415650564%  |
| WA50 | Kent City, Washington              | 0.5377397676%  |
| WA51 | King County, Washington            | 13.9743722662% |
| WA52 | Kirkland City, Washington          | 0.5453525246%  |
| WA53 | Kitsap County, Washington          | 2.6294133668%  |
| WA54 | Kittitas County, Washington        | 0.3855704683%  |
| WA55 | Klickitat County, Washington       | 0.2211673457%  |
| WA56 | Lacey City, Washington             | 0.2348627221%  |
| WA57 | Lake Forest Park City, Washington  | 0.0525439124%  |
| WA58 | Lake Stevens City, Washington      | 0.1385202891%  |
| WA59 | Lakewood City, Washington          | 0.5253640894%  |
| WA60 | Lewis County, Washington           | 1.0777377479%  |
| WA61 | Liberty Lake City, Washington      | 0.0389636519%  |
| WA62 | Lincoln County, Washington         | 0.1712669645%  |
| WA63 | Longview City, Washington          | 0.6162736905%  |
| WA64 | Lynden City, Washington            | 0.0827115612%  |
| WA65 | Lynnwood City, Washington          | 0.7704629214%  |
| WA66 | Maple Valley City, Washington      | 0.0093761587%  |
| WA67 | Marysville City, Washington        | 0.3945067827%  |
| WA68 | Mason County, Washington           | 0.8089918012%  |
| WA69 | Mercer Island City, Washington     | 0.1751797481%  |
| WA70 | Mill Creek City, Washington        | 0.1227939546%  |
| WA71 | Monroe City, Washington            | 0.1771621898%  |
| WA72 | Moses Lake City, Washington        | 0.2078293909%  |
| WA73 | Mount Vernon City, Washington      | 0.2801063665%  |
| WA74 | Mountlake Terrace City, Washington | 0.2108935805%  |
| WA75 | Mukilteo City, Washington          | 0.2561790702%  |
| WA76 | Newcastle City, Washington         | 0.0033117880%  |
| WA77 | Oak Harbor City, Washington        | 0.2511550431%  |
| WA78 | Okanogan County, Washington        | 0.6145043345%  |
| WA79 | Olympia City, Washington           | 0.6039423385%  |
| WA80 | Pacific County, Washington         | 0.4895416466%  |
| WA81 | Pasco City, Washington             | 0.4278056066%  |
| WA82 | Pend Oreille County, Washington    | 0.2566374940%  |
| WA83 | Pierce County, Washington          | 7.2310164020%  |
| WA84 | Port Angeles City, Washington      | 0.4598370527%  |
| WA85 | Port Orchard City, Washington      | 0.1009497162%  |
| WA86 | Poulsbo City, Washington           | 0.0773748246%  |
| WA87 | Pullman City, Washington           | 0.2214837491%  |
| WA88 | Puyallup City, Washington          | 0.3845704814%  |
| WA89 | Redmond City, Washington           | 0.4839486007%  |
| WA90 | Renton City, Washington            | 0.7652626920%  |
| WA91 | Richland City, Washington          | 0.4756779517%  |
| WA92 | Sammamish City, Washington         | 0.0224369090%  |

**Allocations are subject to change pursuant to a State-Subdivision  
Agreement, Allocation Statute, Statutory Trust, or voluntary redistribution.**

|       |                                   |               |
|-------|-----------------------------------|---------------|
| WA93  | San Juan County, Washington       | 0.2101495171% |
| WA94  | Seatac City, Washington           | 0.1481551278% |
| WA95  | Seattle City, Washington          | 6.6032403816% |
| WA96  | Sedro-Woolley City, Washington    | 0.0661146351% |
| WA97  | Shelton City, Washington          | 0.1239179888% |
| WA98  | Shoreline City, Washington        | 0.0435834501% |
| WA99  | Skagit County, Washington         | 1.0526023961% |
| WA100 | Skamania County, Washington       | 0.1631931925% |
| WA101 | Snohomish City, Washington        | 0.0861097964% |
| WA102 | Snohomish County, Washington      | 6.9054415622% |
| WA103 | Snoqualmie City, Washington       | 0.0649164481% |
| WA104 | Spokane City, Washington          | 3.0872078287% |
| WA105 | Spokane County, Washington        | 5.5623859292% |
| WA106 | Spokane Valley City, Washington   | 0.0684217500% |
| WA107 | Stevens County, Washington        | 0.7479240179% |
| WA108 | Sumner City, Washington           | 0.1083157569% |
| WA109 | Sunnyside City, Washington        | 0.1213478384% |
| WA110 | Tacoma City, Washington           | 3.2816374617% |
| WA111 | Thurston County, Washington       | 2.3258492094% |
| WA112 | Tukwila City, Washington          | 0.3032205739% |
| WA113 | Tumwater City, Washington         | 0.2065982350% |
| WA114 | University Place City, Washington | 0.0353733363% |
| WA115 | Vancouver City, Washington        | 1.7306605325% |
| WA116 | Wahkiakum County, Washington      | 0.0596582197% |
| WA117 | Walla Walla City, Washington      | 0.3140768654% |
| WA118 | Walla Walla County, Washington    | 0.5543870294% |
| WA119 | Washougal City, Washington        | 0.1279328220% |
| WA120 | Wenatchee City, Washington        | 0.2968333494% |
| WA121 | West Richland City, Washington    | 0.0459360490% |
| WA122 | Whatcom County, Washington        | 1.3452637306% |
| WA123 | Whitman County, Washington        | 0.2626805837% |
| WA124 | Woodinville City, Washington      | 0.0185516364% |
| WA125 | Yakima City, Washington           | 0.6060410539% |
| WA126 | Yakima County, Washington         | 1.9388392959% |

**Allocations are subject to change pursuant to a State-Subdivision  
Agreement, Allocation Statute, Statutory Trust, or voluntary redistribution.**

|      |                                |               |
|------|--------------------------------|---------------|
| WI1  | Adams County, Wisconsin        | 0.3539826114% |
| WI2  | Allouez Village, Wisconsin     | 0.0364065509% |
| WI3  | Appleton City, Wisconsin       | 0.4114667620% |
| WI4  | Ashland County, Wisconsin      | 0.2432046157% |
| WI5  | Ashwaubenon Village, Wisconsin | 0.1072921122% |
| WI6  | Baraboo City, Wisconsin        | 0.1003738008% |
| WI7  | Barron County, Wisconsin       | 0.5168889754% |
| WI8  | Bayfield County, Wisconsin     | 0.1340780272% |
| WI9  | Beaver Dam City, Wisconsin     | 0.0944057751% |
| WI10 | Bellevue Village, Wisconsin    | 0.0229516847% |
| WI11 | Beloit City, Wisconsin         | 0.3512027602% |
| WI12 | Brookfield City, Wisconsin     | 0.4764355795% |
| WI13 | Brown County, Wisconsin        | 2.1876273593% |
| WI14 | Brown Deer Village, Wisconsin  | 0.1707529831% |
| WI15 | Buffalo County, Wisconsin      | 0.1363182508% |
| WI16 | Burlington City, Wisconsin     | 0.0610872500% |
| WI17 | Burnett County, Wisconsin      | 0.2421334915% |
| WI18 | Caledonia Village, Wisconsin   | 0.1678125237% |
| WI19 | Calumet County, Wisconsin      | 0.2999279099% |
| WI20 | Cedarburg City, Wisconsin      | 0.0587213575% |
| WI21 | Chippewa County, Wisconsin     | 0.6072501596% |
| WI22 | Chippewa Falls City, Wisconsin | 0.1274926861% |
| WI23 | Clark County, Wisconsin        | 0.2828726816% |
| WI24 | Columbia County, Wisconsin     | 1.0633436366% |
| WI25 | Crawford County, Wisconsin     | 0.2112650675% |
| WI26 | Cudahy City, Wisconsin         | 0.1964932941% |
| WI27 | Dane County, Wisconsin         | 5.7548120228% |
| WI28 | De Pere City, Wisconsin        | 0.1071379443% |
| WI29 | Deforest Village, Wisconsin    | 0.0446194695% |
| WI30 | Dodge County, Wisconsin        | 1.2449899653% |
| WI31 | Door County, Wisconsin         | 0.3054080730% |
| WI32 | Douglas County, Wisconsin      | 0.3997675574% |
| WI33 | Dunn County, Wisconsin         | 0.3969720077% |
| WI34 | Eau Claire City, Wisconsin     | 0.5243168859% |
| WI35 | Eau Claire County, Wisconsin   | 0.7687161212% |
| WI36 | Elkhorn City, Wisconsin        | 0.0421618814% |
| WI37 | Fitchburg City, Wisconsin      | 0.1511282642% |
| WI38 | Florence County, Wisconsin     | 0.0575922694% |
| WI39 | Fond Du Lac City, Wisconsin    | 0.2676816361% |
| WI40 | Fond Du Lac County, Wisconsin  | 1.0148434047% |
| WI41 | Forest County, Wisconsin       | 0.1369374982% |
| WI42 | Fort Atkinson City, Wisconsin  | 0.0545524663% |
| WI43 | Franklin City, Wisconsin       | 0.3508530448% |
| WI44 | Germantown Village, Wisconsin  | 0.1378229770% |
| WI45 | Glendale City, Wisconsin       | 0.2083465860% |
| WI46 | Grafton Village, Wisconsin     | 0.0630876480% |

**Allocations are subject to change pursuant to a State-Subdivision  
Agreement, Allocation Statute, Statutory Trust, or voluntary redistribution.**

|      |  |               |
|------|--|---------------|
| WI47 | Grand Chute Town, Wisconsin                | 0.0981532206% |
| WI48 | Grant County, Wisconsin                    | 0.4925137943% |
| WI49 | Green Bay City, Wisconsin                  | 0.6017431882% |
| WI50 | Green County, Wisconsin                    | 0.4453202454% |
| WI51 | Green Lake County, Wisconsin               | 0.3030758318% |
| WI52 | Greendale Village, Wisconsin               | 0.1593105907% |
| WI53 | Greenfield City, Wisconsin                 | 0.3698346866% |
| WI54 | Greenville Town, Wisconsin                 | 0.0065174750% |
| WI55 | Harrison Village, Wisconsin                | 0.0499494900% |
| WI56 | Hartford City, Wisconsin                   | 0.1646219340% |
| WI57 | Hobart Village, Wisconsin                  | 0.0161664488% |
| WI58 | Holmen Village, Wisconsin                  | 0.0200422199% |
| WI59 | Howard Village, Wisconsin                  | 0.0347231027% |
| WI60 | Hudson City, Wisconsin                     | 0.0917895108% |
| WI61 | Iowa County, Wisconsin                     | 0.3016718982% |
| WI62 | Iron County, Wisconsin                     | 0.0664646881% |
| WI63 | Jackson County, Wisconsin                  | 0.2549817495% |
| WI64 | Janesville City, Wisconsin                 | 0.4390034703% |
| WI65 | Jefferson County, Wisconsin                | 0.9828345413% |
| WI66 | Juneau County, Wisconsin                   | 0.4738086080% |
| WI67 | Kaukauna City, Wisconsin                   | 0.0775435182% |
| WI68 | Kenosha City, Wisconsin                    | 1.0992665916% |
| WI69 | Kenosha County, Wisconsin                  | 2.7422496145% |
| WI70 | Kewaunee County, Wisconsin                 | 0.1687551613% |
| WI71 | La Crosse City, Wisconsin                  | 0.3964917930% |
| WI72 | La Crosse County, Wisconsin                | 1.2899921574% |
| WI73 | Lafayette County, Wisconsin                | 0.1453833994% |
| WI74 | Langlade County, Wisconsin                 | 0.3381358495% |
| WI75 | Lincoln County, Wisconsin                  | 0.3782885578% |
| WI76 | Lisbon Town, Waukesha County,<br>Wisconsin | 0.0279870555% |
| WI77 | Little Chute Village, Wisconsin            | 0.0624518969% |
| WI78 | Madison City, Wisconsin                    | 2.5036464454% |
| WI79 | Manitowoc City, Wisconsin                  | 0.3724323541% |
| WI80 | Manitowoc County, Wisconsin                | 1.0133686264% |
| WI81 | Marathon County, Wisconsin                 | 1.1626658759% |
| WI82 | Marinette City, Wisconsin                  | 0.0726524131% |
| WI83 | Marinette County, Wisconsin                | 0.4719162483% |
| WI84 | Marquette County, Wisconsin                | 0.2667411722% |
| WI85 | Marshfield City, Wisconsin                 | 0.1135613891% |
| WI86 | Menasha City, Wisconsin                    | 0.1388231760% |
| WI87 | Menominee County, Wisconsin                | 0.0863820442% |
| WI88 | Menomonee Falls Village, Wisconsin         | 0.3634031913% |
| WI89 | Menomonie City, Wisconsin                  | 0.0817211845% |
| WI90 | Mequon City, Wisconsin                     | 0.1095235606% |
| WI91 | Middleton City, Wisconsin                  | 0.1145855787% |

**Allocations are subject to change pursuant to a State-Subdivision  
Agreement, Allocation Statute, Statutory Trust, or voluntary redistribution.**

|       |                                     |                |
|-------|-------------------------------------|----------------|
| WI92  | Milwaukee City, Wisconsin           | 9.1159131069%  |
| WI93  | Milwaukee County, Wisconsin         | 16.4028742863% |
| WI94  | Monroe City, Wisconsin              | 0.0594074245%  |
| WI95  | Monroe County, Wisconsin            | 0.7090799004%  |
| WI96  | Mount Pleasant Village, Wisconsin   | 0.2651329964%  |
| WI97  | Muskego City, Wisconsin             | 0.1651741204%  |
| WI98  | Neenah City, Wisconsin              | 0.1941360157%  |
| WI99  | New Berlin City, Wisconsin          | 0.3772201708%  |
| WI100 | Oak Creek City, Wisconsin           | 0.3762235945%  |
| WI101 | Oconomowoc City, Wisconsin          | 0.1405908329%  |
| WI102 | Oconto County, Wisconsin            | 0.3635521263%  |
| WI103 | Onalaska City, Wisconsin            | 0.0774998037%  |
| WI104 | Oneida County, Wisconsin            | 0.5696290238%  |
| WI105 | Oregon Village, Wisconsin           | 0.0401542379%  |
| WI106 | Oshkosh City, Wisconsin             | 0.4203192154%  |
| WI107 | Outagamie County, Wisconsin         | 1.3944066849%  |
| WI108 | Ozaukee County, Wisconsin           | 0.8258009651%  |
| WI109 | Pepin County, Wisconsin             | 0.0598605088%  |
| WI110 | Pewaukee City, Wisconsin            | 0.1440703565%  |
| WI111 | Pierce County, Wisconsin            | 0.3481187596%  |
| WI112 | Platteville City, Wisconsin         | 0.0459707525%  |
| WI113 | Pleasant Prairie Village, Wisconsin | 0.1344307213%  |
| WI114 | Plover Village, Wisconsin           | 0.0446643110%  |
| WI115 | Polk County, Wisconsin              | 0.4931608967%  |
| WI116 | Port Washington City, Wisconsin     | 0.0637185687%  |
| WI117 | Portage City, Wisconsin             | 0.1006063809%  |
| WI118 | Portage County, Wisconsin           | 0.5836747191%  |
| WI119 | Price County, Wisconsin             | 0.1610607779%  |
| WI120 | Racine City, Wisconsin              | 1.0092007012%  |
| WI121 | Racine County, Wisconsin            | 1.9065713624%  |
| WI122 | Richfield Village, Wisconsin        | 0.0186662217%  |
| WI123 | Richland County, Wisconsin          | 0.2356572352%  |
| WI124 | River Falls City, Wisconsin         | 0.0877693936%  |
| WI125 | Rock County, Wisconsin              | 2.3992005209%  |
| WI126 | Rusk County, Wisconsin              | 0.1716256616%  |
| WI127 | Salem Lake Village, Wisconsin       | 0.0405320497%  |
| WI128 | Sauk County, Wisconsin              | 1.2267818193%  |
| WI129 | Sawyer County, Wisconsin            | 0.2791850516%  |
| WI130 | Shawano County, Wisconsin           | 0.4526477657%  |
| WI131 | Sheboygan City, Wisconsin           | 0.3650322984%  |
| WI132 | Sheboygan County, Wisconsin         | 1.1603077120%  |
| WI133 | Shorewood Village, Wisconsin        | 0.1285372436%  |
| WI134 | South Milwaukee City, Wisconsin     | 0.2175909397%  |
| WI135 | St Croix County, Wisconsin          | 0.7889227331%  |
| WI136 | Stevens Point City, Wisconsin       | 0.1603264883%  |
| WI137 | Stoughton City, Wisconsin           | 0.0636622954%  |



**Allocations are subject to change pursuant to a State-Subdivision  
Agreement, Allocation Statute, Statutory Trust, or voluntary redistribution.**

|       |  |               |
|-------|--|---------------|
| WI138 | Sturtevant Village, Wisconsin                  | 0.0411526658% |
| WI139 | Suamico Village, Wisconsin                     | 0.0245580893% |
| WI140 | Sun Prairie City, Wisconsin                    | 0.1451363284% |
| WI141 | Superior City, Wisconsin                       | 0.1995624012% |
| WI142 | Sussex Village, Wisconsin                      | 0.0294999128% |
| WI143 | Taylor County, Wisconsin                       | 0.1716812103% |
| WI144 | The Village of Fox Crossing Town,<br>Wisconsin | 0.0686441301% |
| WI145 | Trempealeau County, Wisconsin                  | 0.3459854472% |
| WI146 | Two Rivers City, Wisconsin                     | 0.1321281061% |
| WI147 | Union Grove Village, Wisconsin                 | 0.0164475736% |
| WI148 | Vernon County, Wisconsin                       | 0.3487603876% |
| WI149 | Verona City, Wisconsin                         | 0.0648935449% |
| WI150 | Vilas County, Wisconsin                        | 0.5066046531% |
| WI151 | Walworth County, Wisconsin                     | 1.6010359299% |
| WI152 | Washburn County, Wisconsin                     | 0.2002270537% |
| WI153 | Washington County, Wisconsin                   | 1.5480789194% |
| WI154 | Watertown City, Wisconsin                      | 0.1250321998% |
| WI155 | Waukesha City, Wisconsin                       | 0.7603151420% |
| WI156 | Waukesha County, Wisconsin                     | 4.0465495927% |
| WI157 | Waunakee Village, Wisconsin                    | 0.0434539124% |
| WI158 | Waupaca County, Wisconsin                      | 0.6558379814% |
| WI159 | Waupun City, Wisconsin                         | 0.0414414386% |
| WI160 | Wausau City, Wisconsin                         | 0.1590274533% |
| WI161 | Waushara County, Wisconsin                     | 0.2497979268% |
| WI162 | Wauwatosa City, Wisconsin                      | 0.7022606912% |
| WI163 | West Allis City, Wisconsin                     | 0.8584898575% |
| WI164 | West Bend City, Wisconsin                      | 0.2859199717% |
| WI165 | Weston Village, Wisconsin                      | 0.0363732217% |
| WI166 | Whitefish Bay Village, Wisconsin               | 0.1209363270% |
| WI167 | Whitewater City, Wisconsin                     | 0.0747939370% |
| WI168 | Winnebago County, Wisconsin                    | 1.5366593101% |
| WI169 | Wisconsin Rapids City, Wisconsin               | 0.1121055295% |
| WI170 | Wood County, Wisconsin                         | 0.6892411981% |
| WI171 | Yorkville Town, Wisconsin                      | 0.0046680247% |

**Allocations are subject to change pursuant to a State-Subdivision  
Agreement, Allocation Statute, Statutory Trust, or voluntary redistribution.**

|      |                             |                |
|------|-----------------------------|----------------|
| WY1  | Albany County, Wyoming      | 1.6329876137%  |
| WY2  | Big Horn County, Wyoming    | 3.0324432485%  |
| WY3  | Campbell County, Wyoming    | 4.4393335213%  |
| WY4  | Carbon County, Wyoming      | 3.6968556043%  |
| WY5  | Casper City, Wyoming        | 7.3503611059%  |
| WY6  | Cheyenne City, Wyoming      | 1.2286265328%  |
| WY7  | Converse County, Wyoming    | 1.8962432493%  |
| WY8  | Crook County, Wyoming       | 0.5448669885%  |
| WY9  | Evanston City, Wyoming      | 1.9702405199%  |
| WY10 | Fremont County, Wyoming     | 6.7374838437%  |
| WY11 | Gillette City, Wyoming      | 1.7410635670%  |
| WY12 | Goshen County, Wyoming      | 1.6361202905%  |
| WY13 | Green River City, Wyoming   | 0.6122218672%  |
| WY14 | Hot Springs County, Wyoming | 0.8557309329%  |
| WY15 | Jackson Town, Wyoming       | 0.5598544963%  |
| WY16 | Johnson County, Wyoming     | 0.9322427236%  |
| WY17 | Laramie City, Wyoming       | 3.4181078811%  |
| WY18 | Laramie County, Wyoming     | 15.5855269922% |
| WY19 | Lincoln County, Wyoming     | 3.1228011914%  |
| WY20 | Natrona County, Wyoming     | 7.9000169472%  |
| WY21 | Niobrara County, Wyoming    | 0.1540280861%  |
| WY22 | Park County, Wyoming        | 5.7964268009%  |
| WY23 | Platte County, Wyoming      | 1.7507027157%  |
| WY24 | Riverton City, Wyoming      | 1.2744483314%  |
| WY25 | Rock Springs City, Wyoming  | 1.5261479738%  |
| WY26 | Sheridan City, Wyoming      | 0.3405187102%  |
| WY27 | Sheridan County, Wyoming    | 3.9149494912%  |
| WY28 | Sublette County, Wyoming    | 0.7136740477%  |
| WY29 | Sweetwater County, Wyoming  | 7.6391306020%  |
| WY30 | Teton County, Wyoming       | 1.3290900349%  |
| WY31 | Uinta County, Wyoming       | 4.3911508108%  |
| WY32 | Washakie County, Wyoming    | 1.5007597928%  |
| WY33 | Weston County, Wyoming      | 0.7758434851%  |

## EXHIBIT H

### Participation Tier Determination<sup>1</sup>

| <b>Participation Tier<sup>2</sup></b> | <b>Number of Settling States as of the Reference Date (or as of the Payment Date, beginning in Payment Year 3)<sup>3</sup></b> | <b>Percentage of Litigating Subdivisions in Settling States that are Participating Subdivisions and/or Subdivisions Subject to a Bar, Case-Specific Resolution, or Settlement Class Resolution in effect as of the Reference Date (or as of the Payment Date, beginning in Payment Year 3)<sup>4,5</sup> (“Percentage of Litigating Subdivisions”)</b> | <b>Percentage of Primary Subdivisions that are Non-Litigating Subdivisions in Settling States that are Participating Subdivisions and/or Subdivisions Subject to a Bar, Case-Specific Resolution, or Settlement Class Resolution in effect as of the Reference Date (or as of the Payment Date, beginning in Payment Year 3) (“Percentage of Non-Litigating Subdivisions”)</b> |
|---------------------------------------|--|--|--|
| 1                                     | 44 out of 49   | 95%  | 90%<br>(Primary Subdivisions only)   |
| 2                                     | 45 out of 49   | 96%  | 96%<br>(Primary Subdivisions only)   |
| 3                                     | 46 out of 49   | 97%  | 97%<br>(Primary Subdivisions only)   |
| 4                                     | 48 out of 49   | 98%  | 97%<br>(Primary Subdivisions only)   |

<sup>1</sup> For the avoidance of doubt, the determinations that a sufficient number of states have agreed to be Settling States and there has been sufficient resolution of the Claims of the Litigating Subdivisions in the Settling States as described in the preamble, Section II.A and Section VIII.A remain in the sole discretion of the Settling Distributors.

<sup>2</sup> In order to qualify for the relevant tier, the minimum amounts listed in each of the “Number of Settling States,” “Percentage of Litigating Subdivisions,” and “Percentage of Non-Litigating Primary Subdivisions” columns must be met or surpassed.

<sup>3</sup> For the sole purpose of the Participation Tier determination under this Exhibit H, the States used to calculate each criterion (including the Percentage of Litigating Subdivisions and Percentage of Non-Litigating Subdivisions) will include each of the 50 states in the United States, except West Virginia, for a total of 49 states. For the avoidance of doubt, notwithstanding the definition of “State” in Section I.TTT or Exhibit F, neither Washington, D.C., nor any territory of the United States will be included for purposes of determining the participation tier under this Exhibit H.

<sup>4</sup> School Districts, Health Districts, Hospital Districts, Library Districts and Fire Districts that satisfy the definition of Litigating Subdivision will be included for purposes of determining the Percentage of Litigating Subdivisions. These categories of Special District shall have their population measured as set forth in Section XIV.B. Any other Special Districts that satisfy the definition of Litigating Subdivisions will not be included for purposes of calculating the Participation Tier.

The Percentage of Litigating Subdivisions and Percentage of Non-Litigating Primary Subdivisions will be calculated as follows: each Litigating Subdivision and each Non-Litigating Subdivision in the 49 states used to calculate the Participation Tier will be assigned a metric reflecting both population and severity (the “Population-Severity Metric”). The Population-Severity Metric shall be the Subdivision’s population plus the Subdivision’s population multiplied by the severity factor for the State of the Subdivision (the severity factors for each State are attached as Exhibit X hereto) and then divided in two, thus giving fifty percent (50%) weight to each of population and population multiplied by the severity factor. The denominator for each Percentage shall be the sum total of the Population-Severity Metric for all the Subdivisions in the relevant category (Litigating Subdivisions or Non-Litigating Primary Subdivisions) in the Settling States, notwithstanding that persons may be included within the population (and therefore the Population-Severity Metric) of more than one Subdivision. The numerator will be the sum total of the Population-Severity Metrics of all Subdivisions in the relevant category of Subdivision (*i.e.*, Litigating Subdivisions or Non-Litigating Subdivisions that are also Primary Subdivisions) in the Settling States that are either Participating Subdivisions or are subject to a Bar, Case-Specific Resolution, or Settlement Class Resolution, notwithstanding that persons may be included within the population of more than one Subdivision. An

individual Litigating Subdivision shall not be included more than once in the numerator, and shall not be included more than once in the denominator, of the calculation regardless if it (or any of its officials) is named as multiple plaintiffs in the same lawsuit; *provided, however*, that for the avoidance of doubt, no Litigating Subdivision will be excluded from the numerator or denominator under this sentence unless a Litigating Subdivision otherwise counted in the denominator has the authority to release the Claims (consistent with Section XI) of the Litigating Subdivision to be excluded.

For the avoidance of doubt, Subdivisions in Non-Settling States are excluded from both the denominator and numerator of the calculations for the Percentage of Litigating Subdivisions and Percentage of Non-Litigating Primary Subdivisions.

- <sup>5</sup> During the period when the Participation Tier is redetermined annually, Later Participating Subdivisions described in Section VII.E.3 or Section VII.E.4 shall not be included as Participating Subdivisions, and for Subdivisions subject to a Bar, Case-Specific Resolution, or Settlement Class Resolution to be included, the Bar, Case-Specific Resolution, or Settlement Class Resolution must have been in effect both as of the relevant Payment Date and for the entire period since the prior Payment Date.

## EXHIBIT I

### Primary Subdivisions<sup>16</sup>

|     |                              |     |                                |      |  |
|-----|------------------------------|-----|--------------------------------|------|--|
| 1.  | Alabaster city, Alabama *    | 45. | Prattville city, Alabama *     | 90.  | Henry County, Alabama                  |
| 2.  | Auburn city, Alabama *       | 46. | Russell County, Alabama *      | 91.  | Homewood city, Alabama                 |
| 3.  | Autauga County, Alabama *    | 47. | Shelby County, Alabama *       | 92.  | Hueytown city, Alabama                 |
| 4.  | Baldwin County, Alabama *    | 48. | St. Clair County, Alabama *    | 93.  | Irondale city, Alabama                 |
| 5.  | Birmingham city, Alabama *   | 49. | Talladega County, Alabama *    | 94.  | Jacksonville city, Alabama             |
| 6.  | Blount County, Alabama *     | 50. | Tallapoosa County, Alabama *   | 95.  | Jasper city, Alabama                   |
| 7.  | Calhoun County, Alabama *    | 51. | Tuscaloosa city, Alabama *     | 96.  | Lamar County, Alabama                  |
| 8.  | Chambers County, Alabama *   | 52. | Tuscaloosa County, Alabama *   | 97.  | Leeds city, Alabama                    |
| 9.  | Chilton County, Alabama *    |     |                                | 98.  | Macon County, Alabama                  |
| 10. | Coffee County, Alabama *     | 53. | Vestavia Hills city, Alabama * | 99.  | Marengo County, Alabama                |
| 11. | Colbert County, Alabama *    | 54. | Walker County, Alabama *       | 100. | Marion County, Alabama                 |
| 12. | Covington County, Alabama *  | 55. | Albertville city, Alabama      | 101. | Millbrook city, Alabama                |
| 13. | Cullman County, Alabama *    | 56. | Alexander City city, Alabama   | 102. | Monroe County, Alabama                 |
| 14. | Dale County, Alabama *       | 57. | Anniston city, Alabama         | 103. | Moody city, Alabama                    |
| 15. | Dallas County, Alabama *     | 58. | Athens city, Alabama           | 104. | Mountain Brook city, Alabama           |
| 16. | Decatur city, Alabama *      | 59. | Barbour County, Alabama        |      |  |
| 17. | DeKalb County, Alabama *     | 60. | Bessemer city, Alabama         | 105. | Muscle Shoals city, Alabama            |
| 18. | Dothan city, Alabama *       | 61. | Bibb County, Alabama           | 106. | Northport city, Alabama                |
| 19. | Elmore County, Alabama *     | 62. | Bullock County, Alabama        | 107. | Oxford city, Alabama                   |
| 20. | Escambia County, Alabama *   | 63. | Butler County, Alabama         | 108. | Ozark city, Alabama                    |
| 21. | Etowah County, Alabama *     | 64. | Calera city, Alabama           | 109. | Pelham city, Alabama                   |
| 22. | Florence city, Alabama *     | 65. | Center Point city, Alabama     | 110. | Pell City city, Alabama                |
| 23. | Franklin County, Alabama *   | 66. | Chelsea city, Alabama          | 111. | Pickens County, Alabama                |
| 24. | Gadsden city, Alabama *      | 67. | Cherokee County, Alabama       | 112. | Pike Road town, Alabama                |
| 25. | Hoover city, Alabama *       | 68. | Choctaw County, Alabama        | 113. | Prichard city, Alabama                 |
| 26. | Houston County, Alabama *    | 69. | Clarke County, Alabama         | 114. | Randolph County, Alabama               |
| 27. | Huntsville city, Alabama *   | 70. | Clay County, Alabama           | 115. | Saraland city, Alabama                 |
| 28. | Jackson County, Alabama *    | 71. | Cleburne County, Alabama       | 116. | Scottsboro city, Alabama               |
| 29. | Jefferson County, Alabama *  | 72. | Conecuh County, Alabama        | 117. | Selma city, Alabama                    |
| 30. | Lauderdale County, Alabama * | 73. | Coosa County, Alabama          | 118. | Sumter County, Alabama                 |
|     |                              | 74. | Crenshaw County, Alabama       | 119. | Sylacauga city, Alabama                |
| 31. | Lawrence County, Alabama *   | 75. | Cullman city, Alabama          | 120. | Talladega city, Alabama                |
| 32. | Lee County, Alabama *        | 76. | Daphne city, Alabama           | 121. | Troy city, Alabama                     |
| 33. | Limestone County, Alabama *  | 77. | Enterprise city, Alabama       | 122. | Trussville city, Alabama               |
| 34. | Madison city, Alabama *      | 78. | Eufaula city, Alabama          | 123. | Washington County, Alabama             |
| 35. | Madison County, Alabama *    | 79. | Fairfield city, Alabama        | 124. | Wilcox County, Alabama                 |
| 36. | Marshall County, Alabama *   | 80. | Fairhope city, Alabama         | 125. | Winston County, Alabama                |
| 37. | Mobile city, Alabama *       | 81. | Fayette County, Alabama        | 126. | Anchorage municipality, Alaska *       |
| 38. | Mobile County, Alabama *     | 82. | Foley city, Alabama            |      |  |
| 39. | Montgomery city, Alabama *   | 83. | Fort Payne city, Alabama       | 127. | Fairbanks city, Alaska *               |
| 40. | Montgomery County, Alabama * | 84. | Gardendale city, Alabama       | 128. | Fairbanks North Star Borough, Alaska * |
|     |                              | 85. | Geneva County, Alabama         |      |  |
| 41. | Morgan County, Alabama *     | 86. | Gulf Shores city, Alabama      | 129. | Juneau city and borough, Alaska *      |
| 42. | Opelika city, Alabama *      | 87. | Hale County, Alabama           |      |  |
| 43. | Phenix City city, Alabama *  | 88. | Hartselle city, Alabama        | 130. | Kenai Peninsula Borough, Alaska *      |
| 44. | Pike County, Alabama *       | 89. | Helena city, Alabama           |      |  |

<sup>16</sup> Entities denoted with an asterisk (\*) indicate a population of greater than 30,000 for purposes of the definition of Primary Subdivision as it relates to Incentive Payment C.

|      |                                     |      |                                    |      |                                   |
|------|-------------------------------------|------|------------------------------------|------|-----------------------------------|
| 131. | Matanuska-Susitna Borough, Alaska * | 180. | Coolidge city, Arizona             | 230. | Ashley County, Arkansas           |
| 132. | Ketchikan Gateway Borough, Alaska   | 181. | Cottonwood city, Arizona           | 231. | Batesville city, Arkansas         |
| 133. | Kodiak Island Borough, Alaska       | 182. | Douglas city, Arizona              | 232. | Bella Vista city, Arkansas        |
| 134. | Wasilla city, Alaska                | 183. | Eloy city, Arizona                 | 233. | Blytheville city, Arkansas        |
| 135. | Apache County, Arizona *            | 184. | Florence town, Arizona             | 234. | Bradley County, Arkansas          |
| 136. | Apache Junction city, Arizona *     | 185. | Fountain Hills town, Arizona       | 235. | Bryant city, Arkansas             |
| 137. | Avondale city, Arizona *            | 186. | La Paz County, Arizona             | 236. | Cabot city, Arkansas              |
| 138. | Buckeye city, Arizona *             | 187. | Nogales city, Arizona              | 237. | Camden city, Arkansas             |
| 139. | Bullhead City city, Arizona *       | 188. | Paradise Valley town, Arizona      | 238. | Carroll County, Arkansas          |
| 140. | Casa Grande city, Arizona *         | 189. | Payson town, Arizona               | 239. | Centerton city, Arkansas          |
| 141. | Chandler city, Arizona *            | 190. | Sedona city, Arizona               | 240. | Chicot County, Arkansas           |
| 142. | Cochise County, Arizona *           | 191. | Show Low city, Arizona             | 241. | Clark County, Arkansas            |
| 143. | Coconino County, Arizona *          | 192. | Somerton city, Arizona             | 242. | Clay County, Arkansas             |
| 144. | El Mirage city, Arizona *           | 193. | Baxter County, Arkansas *          | 243. | Cleburne County, Arkansas         |
| 145. | Flagstaff city, Arizona *           | 194. | Benton city, Arkansas *            | 244. | Columbia County, Arkansas         |
| 146. | Gila County, Arizona *              | 195. | Benton County, Arkansas *          | 245. | Conway County, Arkansas           |
| 147. | Gilbert town, Arizona *             | 196. | Bentonville city, Arkansas *       | 246. | Cross County, Arkansas            |
| 148. | Glendale city, Arizona *            | 197. | Boone County, Arkansas *           | 247. | Desha County, Arkansas            |
| 149. | Goodyear city, Arizona *            | 198. | Conway city, Arkansas *            | 248. | Drew County, Arkansas             |
| 150. | Graham County, Arizona *            | 199. | Craighead County, Arkansas *       | 249. | El Dorado city, Arkansas          |
| 151. | Kingman city, Arizona *             | 200. | Crawford County, Arkansas *        | 250. | Forrest City city, Arkansas       |
| 152. | Lake Havasu City city, Arizona *    | 201. | Crittenden County, Arkansas *      | 251. | Franklin County, Arkansas         |
| 153. | Marana town, Arizona *              | 202. | Faulkner County, Arkansas *        | 252. | Fulton County, Arkansas           |
| 154. | Maricopa city, Arizona *            | 203. | Fayetteville city, Arkansas *      | 253. | Grant County, Arkansas            |
| 155. | Maricopa County, Arizona *          | 204. | Fort Smith city, Arkansas *        | 254. | Harrison city, Arkansas           |
| 156. | Mesa city, Arizona *                | 205. | Garland County, Arkansas *         | 255. | Helena-West Helena city, Arkansas |
| 157. | Mohave County, Arizona *            | 206. | Greene County, Arkansas *          | 256. | Hempstead County, Arkansas        |
| 158. | Navajo County, Arizona *            | 207. | Hot Spring County, Arkansas *      | 257. | Howard County, Arkansas           |
| 159. | Oro Valley town, Arizona *          | 208. | Hot Springs city, Arkansas *       | 258. | Izard County, Arkansas            |
| 160. | Peoria city, Arizona *              | 209. | Independence County, Arkansas *    | 259. | Jackson County, Arkansas          |
| 161. | Phoenix city, Arizona *             | 210. | Jefferson County, Arkansas *       | 260. | Jacksonville city, Arkansas       |
| 162. | Pima County, Arizona *              | 211. | Jonesboro city, Arkansas *         | 261. | Johnson County, Arkansas          |
| 163. | Pinal County, Arizona *             | 212. | Little Rock city, Arkansas *       | 262. | Lawrence County, Arkansas         |
| 164. | Prescott city, Arizona *            | 213. | Lonoke County, Arkansas *          | 263. | Lincoln County, Arkansas          |
| 165. | Prescott Valley town, Arizona *     | 214. | Miller County, Arkansas *          | 264. | Little River County, Arkansas     |
| 166. | Queen Creek town, Arizona *         | 215. | Mississippi County, Arkansas *     | 265. | Logan County, Arkansas            |
| 167. | Sahuarita town, Arizona *           | 216. | North Little Rock city, Arkansas * | 266. | Madison County, Arkansas          |
| 168. | San Luis city, Arizona *            | 217. | Pine Bluff city, Arkansas *        | 267. | Magnolia city, Arkansas           |
| 169. | Santa Cruz County, Arizona *        | 218. | Pope County, Arkansas *            | 268. | Malvern city, Arkansas            |
| 170. | Scottsdale city, Arizona *          | 219. | Pulaski County, Arkansas *         | 269. | Marion city, Arkansas             |
| 171. | Sierra Vista city, Arizona *        | 220. | Rogers city, Arkansas *            | 270. | Marion County, Arkansas           |
| 172. | Surprise city, Arizona *            | 221. | Saline County, Arkansas *          | 271. | Maumelle city, Arkansas           |
| 173. | Tempe city, Arizona *               | 222. | Sebastian County, Arkansas *       | 272. | Mountain Home city, Arkansas      |
| 174. | Tucson city, Arizona *              | 223. | Sherwood city, Arkansas *          | 273. | Ouachita County, Arkansas         |
| 175. | Yavapai County, Arizona *           | 224. | Springdale city, Arkansas *        | 274. | Paragould city, Arkansas          |
| 176. | Yuma city, Arizona *                | 225. | Union County, Arkansas *           | 275. | Perry County, Arkansas            |
| 177. | Yuma County, Arizona *              | 226. | Washington County, Arkansas *      | 276. | Phillips County, Arkansas         |
| 178. | Camp Verde town, Arizona            | 227. | White County, Arkansas *           | 277. | Pike County, Arkansas             |
| 179. | Chino Valley town, Arizona          | 228. | Arkadelphia city, Arkansas         | 278. | Poinsett County, Arkansas         |
|      |                                     | 229. | Arkansas County, Arkansas          | 279. | Polk County, Arkansas             |
|      |                                     |      |                                    | 280. | Randolph County, Arkansas         |
|      |                                     |      |                                    | 281. | Russellville city, Arkansas       |
|      |                                     |      |                                    | 282. | Scott County, Arkansas            |

|      |                                   |      |  |      |                                     |
|------|-----------------------------------|------|--|------|-------------------------------------|
| 283. | Searcy city, Arkansas             | 334. | Citrus Heights city, California *                  | 383. | Hemet city, California *            |
| 284. | Sevier County, Arkansas           |      |  | 384. | Hesperia city, California *         |
| 285. | Sharp County, Arkansas            | 335. | Claremont city, California *                       | 385. | Highland city, California *         |
| 286. | Siloam Springs city, Arkansas     | 336. | Clovis city, California *                          | 386. | Hollister city, California *        |
| 287. | St. Francis County, Arkansas      | 337. | Coachella city, California *                       | 387. | Humboldt County, California *       |
| 288. | Stone County, Arkansas            | 338. | Colton city, California *                          |      |                                     |
| 289. | Texarkana city, Arkansas          | 339. | Compton city, California *                         | 388. | Huntington Beach city, California * |
| 290. | Van Buren city, Arkansas          | 340. | Concord city, California *                         | 389. | Huntington Park city, California *  |
| 291. | Van Buren County, Arkansas        | 341. | Contra Costa County, California *                  | 390. | Imperial County, California *       |
| 292. | West Memphis city, Arkansas       |      |  | 391. | Indio city, California *            |
| 293. | Yell County, Arkansas             | 342. | Corona city, California *                          | 392. | Inglewood city, California *        |
| 294. | Adelanto city, California *       | 343. | Costa Mesa city, California *                      | 393. | Irvine city, California *           |
| 295. | Alameda city, California *        | 344. | Covina city, California *                          | 394. | Jurupa Valley city, California *    |
| 296. | Alameda County, California *      | 345. | Culver City city, California *                     |      |                                     |
| 297. | Alhambra city, California *       | 346. | Cupertino city, California *                       | 395. | Kern County, California *           |
| 298. | Aliso Viejo city, California *    | 347. | Cypress city, California *                         | 396. | Kings County, California *          |
| 299. | Amador County, California *       | 348. | Daly City city, California *                       | 397. | La Habra city, California *         |
| 300. | Anaheim city, California *        | 349. | Dana Point city, California *                      | 398. | La Mesa city, California *          |
| 301. | Antioch city, California *        | 350. | Danville town, California *                        | 399. | La Mirada city, California *        |
| 302. | Apple Valley town, California *   | 351. | Davis city, California *                           | 400. | La Puente city, California *        |
|      |                                   | 352. | Delano city, California *                          | 401. | La Quinta city, California *        |
| 303. | Arcadia city, California *        | 353. | Diamond Bar city, California *                     | 402. | La Verne city, California *         |
| 304. | Atascadero city, California *     | 354. | Downey city, California *                          | 403. | Laguna Hills city, California *     |
| 305. | Azusa city, California *          | 355. | Dublin city, California *                          | 404. | Laguna Niguel city, California *    |
| 306. | Bakersfield city, California *    | 356. | Eastvale city, California *                        |      |                                     |
| 307. | Baldwin Park city, California *   | 357. | El Cajon city, California *                        | 405. | Lake County, California *           |
|      |                                   | 358. | El Centro city, California *                       | 406. | Lake Elsinore city, California *    |
| 308. | Banning city, California *        | 359. | El Dorado County, California *                     |      |                                     |
| 309. | Beaumont city, California *       |      |  | 407. | Lake Forest city, California *      |
| 310. | Bell city, California *           | 360. | El Monte city, California *                        | 408. | Lakewood city, California *         |
| 311. | Bell Gardens city, California *   | 361. | El Paso de Robles (Paso Robles) city, California * | 409. | Lancaster city, California *        |
| 312. | Bellflower city, California *     |      |  | 410. | Lassen County, California *         |
| 313. | Berkeley city, California *       | 362. | Elk Grove city, California *                       | 411. | Lawndale city, California *         |
| 314. | Beverly Hills city, California *  | 363. | Encinitas city, California *                       | 412. | Lincoln city, California *          |
| 315. | Brea city, California *           | 364. | Escondido city, California *                       | 413. | Livermore city, California *        |
| 316. | Brentwood city, California *      | 365. | Fairfield city, California *                       | 414. | Lodi city, California *             |
| 317. | Buena Park city, California *     | 366. | Folsom city, California *                          | 415. | Lompoc city, California *           |
| 318. | Burbank city, California *        | 367. | Fontana city, California *                         | 416. | Long Beach city, California *       |
| 319. | Burlingame city, California *     | 368. | Foster City city, California *                     | 417. | Los Altos city, California *        |
| 320. | Butte County, California *        | 369. | Fountain Valley city, California *                 | 418. | Los Angeles city, California *      |
| 321. | Calaveras County, California *    |      |  | 419. | Los Angeles County, California *    |
| 322. | Calexico city, California *       | 370. | Fremont city, California *                         | 420. | Los Banos city, California *        |
| 323. | Camarillo city, California *      | 371. | Fresno city, California *                          | 421. | Los Gatos town, California *        |
| 324. | Campbell city, California *       | 372. | Fresno County, California *                        | 422. | Lynwood city, California *          |
| 325. | Carlsbad city, California *       | 373. | Fullerton city, California *                       | 423. | Madera city, California *           |
| 326. | Carson city, California *         | 374. | Garden Grove city, California *                    | 424. | Madera County, California *         |
| 327. | Cathedral City city, California * |      |  | 425. | Manhattan Beach city, California *  |
|      |                                   | 375. | Gardena city, California *                         | 426. | Manteca city, California *          |
| 328. | Ceres city, California *          | 376. | Gilroy city, California *                          | 427. | Marin County, California *          |
| 329. | Cerritos city, California *       | 377. | Glendale city, California *                        | 428. | Martinez city, California *         |
| 330. | Chico city, California *          | 378. | Glendora city, California *                        |      |                                     |
| 331. | Chino city, California *          | 379. | Goleta city, California *                          |      |                                     |
| 332. | Chino Hills city, California *    | 380. | Hanford city, California *                         |      |                                     |
| 333. | Chula Vista city, California *    | 381. | Hawthorne city, California *                       |      |                                     |
|      |                                   | 382. | Hayward city, California *                         |      |                                     |

|      |                                  |      |   |      |  |
|------|----------------------------------|------|---|------|--|
| 429. | Mendocino County, California *   | 478. | Porterville city, California *                          | 516. | San Luis Obispo city, California *     |
| 430. | Menifee city, California *       | 479. | Poway city, California *                                | 517. | San Luis Obispo County, California *   |
| 431. | Menlo Park city, California *    | 480. | Rancho Cordova city, California *                       | 518. | San Marcos city, California *          |
| 432. | Merced city, California *        | 481. | Rancho Cucamonga city, California *                     | 519. | San Mateo city, California *           |
| 433. | Merced County, California *      | 482. | Rancho Palos Verdes city, California *                  | 520. | San Mateo County, California *         |
| 434. | Milpitas city, California *      | 483. | Rancho Santa Margarita city, California *               | 521. | San Pablo city, California *           |
| 435. | Mission Viejo city, California * | 484. | Redding city, California *                              | 522. | San Rafael city, California *          |
| 436. | Modesto city, California *       | 485. | Redlands city, California *                             | 523. | San Ramon city, California *           |
| 437. | Monrovia city, California *      | 486. | Redondo Beach city, California *                        | 524. | Santa Ana city, California *           |
| 438. | Montclair city, California *     | 487. | Redwood City city, California *                         | 525. | Santa Barbara city, California *       |
| 439. | Montebello city, California *    | 488. | Rialto city, California *                               | 526. | Santa Barbara County, California *     |
| 440. | Monterey County, California *    | 489. | Richmond city, California *                             | 527. | Santa Clara city, California *         |
| 441. | Monterey Park city, California * | 490. | Riverside city, California *                            | 528. | Santa Clara County, California *       |
| 442. | Moorpark city, California *      | 491. | Riverside County, California *                          | 529. | Santa Clarita city, California *       |
| 443. | Moreno Valley city, California * | 492. | Rocklin city, California *                              | 530. | Santa Cruz city, California *          |
| 444. | Morgan Hill city, California *   | 493. | Rohnert Park city, California *                         | 531. | Santa Cruz County, California *        |
| 445. | Mountain View city, California * | 494. | Rosemead city, California *                             | 532. | Santa Maria city, California *         |
| 446. | Murrieta city, California *      | 495. | Roseville city, California *                            | 533. | Santa Monica city, California *        |
| 447. | Napa city, California *          | 496. | Sacramento city, California *                           | 534. | Santa Rosa city, California *          |
| 448. | Napa County, California *        | 497. | Sacramento County, California *                         | 535. | Santee city, California *              |
| 449. | National City city, California * | 498. | Salinas city, California *                              | 536. | Saratoga city, California *            |
| 450. | Nevada County, California *      | 499. | San Benito County, California *                         | 537. | Seaside city, California *             |
| 451. | Newark city, California *        | 500. | San Bernardino city, California *                       | 538. | Shasta County, California *            |
| 452. | Newport Beach city, California * | 501. | San Bernardino County, California *                     | 539. | Simi Valley city, California *         |
| 453. | Norwalk city, California *       | 502. | San Bruno city, California *                            | 540. | Siskiyou County, California *          |
| 454. | Novato city, California *        | 503. | San Buenaventura (Ventura) city, California *           | 541. | Solano County, California *            |
| 455. | Oakland city, California *       | 504. | San Carlos city, California *                           | 542. | Sonoma County, California *            |
| 456. | Oakley city, California *        | 505. | San Clemente city, California *                         | 543. | South Gate city, California *          |
| 457. | Oceanside city, California *     | 506. | San Diego city, California *                            | 544. | South San Francisco city, California * |
| 458. | Ontario city, California *       | 507. | San Diego County, California *                          | 545. | Stanislaus County, California *        |
| 459. | Orange city, California *        | 508. | San Dimas city, California *                            | 546. | Stanton city, California *             |
| 460. | Orange County, California *      | 509. | San Francisco city / San Francisco County, California * | 547. | Stockton city, California *            |
| 461. | Oxnard city, California *        | 510. | San Gabriel city, California *                          | 548. | Sunnyvale city, California *           |
| 462. | Pacifica city, California *      | 511. | San Jacinto city, California *                          | 549. | Sutter County, California *            |
| 463. | Palm Desert city, California *   | 512. | San Joaquin County, California *                        | 550. | Tehama County, California *            |
| 464. | Palm Springs city, California *  | 513. | San Jose city, California *                             | 551. | Temecula city, California *            |
| 465. | Palmdale city, California *      | 514. | San Juan Capistrano city, California *                  | 552. | Temple City city, California *         |
| 466. | Palo Alto city, California *     | 515. | San Leandro city, California *                          | 553. | Thousand Oaks city, California *       |
| 467. | Paramount city, California *     |      |   | 554. | Torrance city, California *            |
| 468. | Pasadena city, California *      |      |   | 555. | Tracy city, California *               |
| 469. | Perris city, California *        |      |   | 556. | Tulare city, California *              |
| 470. | Petaluma city, California *      |      |   | 557. | Tulare County, California *            |
| 471. | Pico Rivera city, California *   |      |   | 558. | Tuolumne County, California *          |
| 472. | Pittsburg city, California *     |      |   |      |  |
| 473. | Placentia city, California *     |      |   |      |  |
| 474. | Placer County, California *      |      |   |      |  |
| 475. | Pleasant Hill city, California * |      |   |      |  |
| 476. | Pleasanton city, California *    |      |   |      |  |
| 477. | Pomona city, California *        |      |   |      |  |



|      |                                       |      |  |      |  |
|------|---------------------------------------|------|--|------|--|
| 559. | Turlock city, California *            | 610. | Corcoran city, California                | 660. | Marina city, California                  |
| 560. | Tustin city, California *             | 611. | Coronado city, California                | 661. | Mariposa County, California              |
| 561. | Union City city, California *         | 612. | Cudahy city, California                  | 662. | Marysville city, California              |
| 562. | Upland city, California *             | 613. | Del Norte County, California             | 663. | Maywood city, California                 |
| 563. | Vacaville city, California *          | 614. | Desert Hot Springs city,<br>California   | 664. | McFarland city, California               |
| 564. | Vallejo city, California *            | 615. | Dinuba city, California                  | 665. | Mendota city, California                 |
| 565. | Ventura County, California *          | 616. | Dixon city, California                   | 666. | Mill Valley city, California             |
| 566. | Victorville city, California *        | 617. | Duarte city, California                  | 667. | Millbrae city, California                |
| 567. | Visalia city, California *            | 618. | East Palo Alto city, California          | 668. | Mono County, California                  |
| 568. | Vista city, California *              | 619. | El Cerrito city, California              | 669. | Monterey city, California                |
| 569. | Walnut Creek city, California<br>*    | 620. | El Segundo city, California              | 670. | Moraga town, California                  |
| 570. | Watsonville city, California *        | 621. | Emeryville city, California              | 671. | Morro Bay city, California               |
| 571. | West Covina city, California *        | 622. | Eureka city, California                  | 672. | Newman city, California                  |
| 572. | West Hollywood city,<br>California *  | 623. | Exeter city, California                  | 673. | Norco city, California                   |
| 573. | West Sacramento city,<br>California * | 624. | Farmersville city, California            | 674. | Oakdale city, California                 |
| 574. | Westminster city, California *        | 625. | Fillmore city, California                | 675. | Orange Cove city, California             |
| 575. | Whittier city, California *           | 626. | Fortuna city, California                 | 676. | Orinda city, California                  |
| 576. | Wildomar city, California *           | 627. | Galt city, California                    | 677. | Oroville city, California                |
| 577. | Woodland city, California *           | 628. | Glenn County, California                 | 678. | Pacific Grove city, California           |
| 578. | Yolo County, California *             | 629. | Grand Terrace city, California           | 679. | Palos Verdes Estates city,<br>California |
| 579. | Yorba Linda city, California *        | 630. | Grass Valley city, California            | 680. | Parlier city, California                 |
| 580. | Yuba City city, California *          | 631. | Greenfield city, California              | 681. | Patterson city, California               |
| 581. | Yuba County, California *             | 632. | Grover Beach city, California            | 682. | Piedmont city, California                |
| 582. | Yucaipa city, California *            | 633. | Half Moon Bay city,<br>California        | 683. | Pinole city, California                  |
| 583. | Agoura Hills city, California         | 634. | Hawaiian Gardens city,<br>California     | 684. | Placerville city, California             |
| 584. | Albany city, California               | 635. | Healdsburg city, California              | 685. | Plumas County, California                |
| 585. | American Canyon city,<br>California   | 636. | Hercules city, California                | 686. | Port Hueneme city, California            |
| 586. | Anderson city, California             | 637. | Hermosa Beach city,<br>California        | 687. | Rancho Mirage city,<br>California        |
| 587. | Arcata city, California               | 638. | Hillsborough town, California            | 688. | Red Bluff city, California               |
| 588. | Arroyo Grande city, California        | 639. | Imperial Beach city, California          | 689. | Reedley city, California                 |
| 589. | Artesia city, California              | 640. | Imperial city, California                | 690. | Ridgecrest city, California              |
| 590. | Arvin city, California                | 641. | Inyo County, California                  | 691. | Ripon city, California                   |
| 591. | Atwater city, California              | 642. | Kerman city, California                  | 692. | Riverbank city, California               |
| 592. | Auburn city, California               | 643. | King City city, California               | 693. | San Anselmo town, California             |
| 593. | Avenal city, California               | 644. | Kingsburg city, California               | 694. | San Fernando city, California            |
| 594. | Barstow city, California              | 645. | La Cañada Flintridge city,<br>California | 695. | San Marino city, California              |
| 595. | Belmont city, California              | 646. | La Palma city, California                | 696. | Sanger city, California                  |
| 596. | Benicia city, California              | 647. | Lafayette city, California               | 697. | Santa Fe Springs city,<br>California     |
| 597. | Blythe city, California               | 648. | Laguna Beach city, California            | 698. | Santa Paula city, California             |
| 598. | Brawley city, California              | 649. | Laguna Woods city, California            | 699. | Scotts Valley city, California           |
| 599. | Calabasas city, California            | 650. | Larkspur city, California                | 700. | Seal Beach city, California              |
| 600. | California City city, California      | 651. | Lathrop city, California                 | 701. | Selma city, California                   |
| 601. | Canyon Lake city, California          | 652. | Lemon Grove city, California             | 702. | Shafter city, California                 |
| 602. | Capitola city, California             | 653. | Lemoore city, California                 | 703. | Shasta Lake city, California             |
| 603. | Carpinteria city, California          | 654. | Lindsay city, California                 | 704. | Sierra Madre city, California            |
| 604. | Chowchilla city, California           | 655. | Livingston city, California              | 705. | Signal Hill city, California             |
| 605. | Clayton city, California              | 656. | Loma Linda city, California              | 706. | Solana Beach city, California            |
| 606. | Clearlake city, California            | 657. | Lomita city, California                  | 707. | Soledad city, California                 |
| 607. | Coalinga city, California             | 658. | Los Alamitos city, California            | 708. | Sonoma city, California                  |
| 608. | Colusa County, California             | 659. | Malibu city, California                  | 709. | South El Monte city,<br>California       |
| 609. | Commerce city, California             |      |  |      |  |

|      |   |      |  |      |  |
|------|---|------|--|------|--|
| 710. | South Lake Tahoe city, California               | 757. | Northglenn city, Colorado *                      | 808. | Danbury city / Danbury town, Connecticut *         |
| 711. | South Pasadena city, California                 | 758. | Parker town, Colorado *                          | 809. | East Hartford town, Connecticut *                  |
| 712. | Suisun City city, California                    | 759. | Pueblo city, Colorado *                          | 810. | Enfield town, Connecticut *                        |
| 713. | Susanville city, California                     | 760. | Pueblo County, Colorado *                        | 811. | Fairfield town, Connecticut *                      |
| 714. | Tehachapi city, California                      | 761. | Summit County, Colorado *                        | 812. | Glastonbury town, Connecticut *                    |
| 715. | Trinity County, California                      | 762. | Thornton city, Colorado *                        | 813. | Greenwich town, Connecticut *                      |
| 716. | Truckee town, California                        | 763. | Weld County, Colorado *                          | 814. | Groton town, Connecticut *                         |
| 717. | Twentynine Palms city, California               | 764. | Westminster city, Colorado *                     | 815. | Hamden town, Connecticut *                         |
| 718. | Ukiah city, California                          | 765. | Wheat Ridge city, Colorado *                     | 816. | Hartford city / Hartford town, Connecticut *       |
| 719. | Walnut city, California                         | 766. | Windsor town, Colorado *                         | 817. | Manchester town, Connecticut *                     |
| 720. | Wasco city, California                          | 767. | Alamosa County, Colorado                         | 818. | Meriden city / Meriden town, Connecticut *         |
| 721. | Windsor town, California                        | 768. | Archuleta County, Colorado                       | 819. | Middletown city / Middletown town, Connecticut *   |
| 722. | Yucca Valley town, California                   | 769. | Cañon City city, Colorado                        | 820. | Milford city, Connecticut *                        |
| 723. | Adams County, Colorado *                        | 770. | Castle Pines city, Colorado                      | 821. | Milford town, Connecticut *                        |
| 724. | Arapahoe County, Colorado *                     | 771. | Chaffee County, Colorado                         | 822. | Naugatuck borough / Naugatuck town, Connecticut *  |
| 725. | Arvada city, Colorado *                         | 772. | Durango city, Colorado                           | 823. | New Britain town / New Britain city, Connecticut * |
| 726. | Aurora city, Colorado *                         | 773. | Elbert County, Colorado                          | 824. | New Haven town / New Haven city, Connecticut *     |
| 727. | Boulder city, Colorado *                        | 774. | Erie town, Colorado                              | 825. | Newington town, Connecticut *                      |
| 728. | Boulder County, Colorado *                      | 775. | Evans city, Colorado                             | 826. | Norwalk city / Norwalk town, Connecticut *         |
| 729. | Brighton city, Colorado *                       | 776. | Federal Heights city, Colorado                   | 827. | Norwich city / Norwich town, Connecticut *         |
| 730. | Broomfield city / Broomfield County, Colorado * | 777. | Firestone town, Colorado                         | 828. | Shelton city / Shelton town, Connecticut *         |
| 731. | Castle Rock town, Colorado *                    | 778. | Fort Morgan city, Colorado                       | 829. | Southington town, Connecticut *                    |
| 732. | Centennial city, Colorado *                     | 779. | Frederick town, Colorado                         | 830. | Stamford city / Stamford town, Connecticut *       |
| 733. | Colorado Springs city, Colorado *               | 780. | Fruita city, Colorado                            | 831. | Stratford town, Connecticut *                      |
| 734. | Commerce City city, Colorado *                  | 781. | Golden city, Colorado                            | 832. | Torrington city / Torrington town, Connecticut *   |
| 735. | Delta County, Colorado *                        | 782. | Grand County, Colorado                           | 833. | Trumbull town, Connecticut *                       |
| 736. | Denver city / Denver County, Colorado *         | 783. | Greenwood Village city, Colorado                 | 834. | Wallingford town, Connecticut *                    |
| 737. | Douglas County, Colorado *                      | 784. | Gunnison County, Colorado                        | 835. | Waterbury city / Waterbury town, Connecticut *     |
| 738. | Eagle County, Colorado *                        | 785. | Johnstown town, Colorado                         | 836. | West Hartford town, Connecticut *                  |
| 739. | El Paso County, Colorado *                      | 786. | Las Animas County, Colorado                      | 837. | West Haven city / West Haven town, Connecticut *   |
| 740. | Englewood city, Colorado *                      | 787. | Logan County, Colorado                           | 838. | Ansonia town / Ansonia city, Connecticut           |
| 741. | Fort Collins city, Colorado *                   | 788. | Lone Tree city, Colorado                         |      |  |
| 742. | Fountain city, Colorado *                       | 789. | Louisville city, Colorado                        |      |  |
| 743. | Fremont County, Colorado *                      | 790. | Moffat County, Colorado                          |      |  |
| 744. | Garfield County, Colorado *                     | 791. | Montezuma County, Colorado                       |      |  |
| 745. | Grand Junction city, Colorado *                 | 792. | Montrose city, Colorado                          |      |  |
| 746. | Greeley city, Colorado *                        | 793. | Morgan County, Colorado                          |      |  |
| 747. | Jefferson County, Colorado *                    | 794. | Otero County, Colorado                           |      |  |
| 748. | La Plata County, Colorado *                     | 795. | Park County, Colorado                            |      |  |
| 749. | Lafayette city, Colorado *                      | 796. | Pitkin County, Colorado                          |      |  |
| 750. | Lakewood city, Colorado *                       | 797. | Prowers County, Colorado                         |      |  |
| 751. | Larimer County, Colorado *                      | 798. | Rio Grande County, Colorado                      |      |  |
| 752. | Littleton city, Colorado *                      | 799. | Routt County, Colorado                           |      |  |
| 753. | Longmont city, Colorado *                       | 800. | Steamboat Springs city, Colorado                 |      |  |
| 754. | Loveland city, Colorado *                       | 801. | Sterling city, Colorado                          |      |  |
| 755. | Mesa County, Colorado *                         | 802. | Superior town, Colorado                          |      |  |
| 756. | Montrose County, Colorado *                     | 803. | Teller County, Colorado                          |      |  |
|      |   | 804. | Wellington town, Colorado                        |      |  |
|      |   | 805. | Yuma County, Colorado                            |      |  |
|      |   | 806. | Bridgeport town / Bridgeport city, Connecticut * |      |  |
|      |   | 807. | Bristol city / Bristol town, Connecticut *       |      |  |

|      |  |      |                                   |      |   |
|------|--|------|-----------------------------------|------|---|
| 839. | Avon town, Connecticut                         | 884. | Simsbury town, Connecticut        | 934. | Coral Gables city, Florida *                |
| 840. | Berlin town, Connecticut                       | 885. | Somers town, Connecticut          | 935. | Coral Springs city, Florida *               |
| 841. | Bethel town, Connecticut                       | 886. | South Windsor town, Connecticut   | 936. | Cutler Bay town, Florida *                  |
| 842. | Bloomfield town, Connecticut                   | 887. | Southbury town, Connecticut       | 937. | Dania Beach city, Florida *                 |
| 843. | Branford town, Connecticut                     | 888. | Stafford town, Connecticut        | 938. | Davie town, Florida *                       |
| 844. | Brookfield town, Connecticut                   | 889. | Stonington town, Connecticut      | 939. | Daytona Beach city, Florida *               |
| 845. | Canton town, Connecticut                       | 890. | Suffield town, Connecticut        | 940. | Deerfield Beach city, Florida *             |
| 846. | Cheshire town, Connecticut                     | 891. | Tolland town, Connecticut         | 941. | DeLand city, Florida *                      |
| 847. | Clinton town, Connecticut                      | 892. | Vernon town, Connecticut          | 942. | Delray Beach city, Florida *                |
| 848. | Colchester town, Connecticut                   | 893. | Waterford town, Connecticut       | 943. | Deltona city, Florida *                     |
| 849. | Coventry town, Connecticut                     | 894. | Watertown town, Connecticut       | 944. | DeSoto County, Florida *                    |
| 850. | Cromwell town, Connecticut                     | 895. | Weston town, Connecticut          | 945. | Doral city, Florida *                       |
| 851. | Darien town, Connecticut                       | 896. | Westport town, Connecticut        | 946. | Dunedin city, Florida *                     |
| 852. | Derby city / Derby town, Connecticut           | 897. | Wethersfield town, Connecticut    | 947. | Duval County / Jacksonville city, Florida * |
| 853. | East Hampton town, Connecticut                 | 898. | Wilton town, Connecticut          | 948. | Escambia County, Florida *                  |
| 854. | East Haven town, Connecticut                   | 899. | Winchester town, Connecticut      | 949. | Esterovillage, Florida *                    |
| 855. | East Lyme town, Connecticut                    | 900. | Windham town, Connecticut         | 950. | Flagler County, Florida *                   |
| 856. | East Windsor town, Connecticut                 | 901. | Windsor Locks town, Connecticut   | 951. | Fort Lauderdale city, Florida *             |
| 857. | Ellington town, Connecticut                    | 902. | Windsor town, Connecticut         | 952. | Fort Myers city, Florida *                  |
| 858. | Farmington town, Connecticut                   | 903. | Wolcott town, Connecticut         | 953. | Fort Pierce city, Florida *                 |
| 859. | Granby town, Connecticut                       | 904. | Dover city, Delaware *            | 954. | Gadsden County, Florida *                   |
| 860. | Griswold town, Connecticut                     | 905. | Kent County, Delaware *           | 955. | Gainesville city, Florida *                 |
| 861. | Guilford town, Connecticut                     | 906. | New Castle County, Delaware *     | 956. | Greenacres city, Florida *                  |
| 862. | Killingly town, Connecticut                    | 907. | Newark city, Delaware *           | 957. | Hallandale Beach city, Florida *            |
| 863. | Ledyard town, Connecticut                      | 908. | Sussex County, Delaware *         | 958. | Hendry County, Florida *                    |
| 864. | Madison town, Connecticut                      | 909. | Wilmington city, Delaware *       | 959. | Hernando County, Florida *                  |
| 865. | Mansfield town, Connecticut                    | 910. | Middletown town, Delaware         | 960. | Hialeah city, Florida *                     |
| 866. | Monroe town, Connecticut                       | 911. | Milford city, Delaware            | 961. | Highlands County, Florida *                 |
| 867. | Montville town, Connecticut                    | 912. | Smyrna town, Delaware             | 962. | Hillsborough County, Florida *              |
| 868. | New Canaan town, Connecticut                   | 913. | Alachua County, Florida *         | 963. | Hollywood city, Florida *                   |
| 869. | New Fairfield town, Connecticut                | 914. | Altamonte Springs city, Florida * | 964. | Homestead city, Florida *                   |
| 870. | New London city / New London town, Connecticut | 915. | Apopka city, Florida *            | 965. | Indian River County, Florida *              |
| 871. | New Milford town, Connecticut                  | 916. | Aventura city, Florida *          | 966. | Jackson County, Florida *                   |
| 872. | Newtown town, Connecticut                      | 917. | Bay County, Florida *             | 967. | Jupiter town, Florida *                     |
| 873. | North Branford town, Connecticut               | 918. | Boca Raton city, Florida *        | 968. | Kissimmee city, Florida *                   |
| 874. | North Haven town, Connecticut                  | 919. | Bonita Springs city, Florida *    | 969. | Lake County, Florida *                      |
| 875. | Old Saybrook town, Connecticut                 | 920. | Boynton Beach city, Florida *     | 970. | Lake Worth city, Florida *                  |
| 876. | Orange town, Connecticut                       | 921. | Bradenton city, Florida *         | 971. | Lakeland city, Florida *                    |
| 877. | Oxford town, Connecticut                       | 922. | Brevard County, Florida *         | 972. | Largo city, Florida *                       |
| 878. | Plainfield town, Connecticut                   | 923. | Broward County, Florida *         | 973. | Lauderdale Lakes city, Florida *            |
| 879. | Plainville town, Connecticut                   | 924. | Cape Coral city, Florida *        | 974. | Lauderhill city, Florida *                  |
| 880. | Plymouth town, Connecticut                     | 925. | Charlotte County, Florida *       | 975. | Lee County, Florida *                       |
| 881. | Ridgefield town, Connecticut                   | 926. | Citrus County, Florida *          | 976. | Leon County, Florida *                      |
| 882. | Rocky Hill town, Connecticut                   | 927. | Clay County, Florida *            | 977. | Levy County, Florida *                      |
| 883. | Seymour town, Connecticut                      | 928. | Clearwater city, Florida *        | 978. | Manatee County, Florida *                   |
|      |  | 929. | Clermont city, Florida *          | 979. | Margate city, Florida *                     |
|      |  | 930. | Coconut Creek city, Florida *     | 980. | Marion County, Florida *                    |
|      |  | 931. | Collier County, Florida *         | 981. | Martin County, Florida *                    |
|      |  | 932. | Columbia County, Florida *        | 982. | Melbourne city, Florida *                   |
|      |  | 933. | Cooper City city, Florida *       | 983. | Miami Beach city, Florida *                 |
|      |  |      |                                   | 984. | Miami city, Florida *                       |

|       |                                     |       |                                  |       |                                   |
|-------|-------------------------------------|-------|----------------------------------|-------|-----------------------------------|
| 985.  | Miami Gardens city, Florida *       | 1036. | Suwannee County, Florida *       | 1088. | Key Biscayne village, Florida     |
| 986.  | Miami Lakes town, Florida *         | 1037. | Tallahassee city, Florida *      | 1089. | Key West city, Florida            |
| 987.  | Miami-Dade County, Florida *        | 1038. | Tamarac city, Florida *          | 1090. | Lady Lake town, Florida           |
| 988.  | Miramar city, Florida *             | 1039. | Tampa city, Florida *            | 1091. | Lake City city, Florida           |
| 989.  | Monroe County, Florida *            | 1040. | Titusville city, Florida *       | 1092. | Lake Mary city, Florida           |
| 990.  | Nassau County, Florida *            | 1041. | Volusia County, Florida *        | 1093. | Lake Wales city, Florida          |
| 991.  | North Lauderdale city, Florida *    | 1042. | Wakulla County, Florida *        | 1094. | Lantana town, Florida             |
| 992.  | North Miami Beach city, Florida *   | 1043. | Walton County, Florida *         | 1095. | Leesburg city, Florida            |
| 993.  | North Miami city, Florida *         | 1044. | Wellington village, Florida *    | 1096. | Lighthouse Point city, Florida    |
| 994.  | North Port city, Florida *          | 1045. | West Palm Beach city, Florida *  | 1097. | Longwood city, Florida            |
| 995.  | Oakland Park city, Florida *        | 1046. | Weston city, Florida *           | 1098. | Lynn Haven city, Florida          |
| 996.  | Ocala city, Florida *               | 1047. | Winter Garden city, Florida *    | 1099. | Madison County, Florida           |
| 997.  | Ocoee city, Florida *               | 1048. | Winter Haven city, Florida *     | 1100. | Maitland city, Florida            |
| 998.  | Okaloosa County, Florida *          | 1049. | Winter Park city, Florida *      | 1101. | Marco Island city, Florida        |
| 999.  | Okeechobee County, Florida *        | 1050. | Winter Springs city, Florida *   | 1102. | Miami Shores village, Florida     |
| 1000. | Orange County, Florida *            | 1051. | Atlantic Beach city, Florida     | 1103. | Miami Springs city, Florida       |
| 1001. | Orlando city, Florida *             | 1052. | Auburndale city, Florida         | 1104. | Milton city, Florida              |
| 1002. | Ormond Beach city, Florida *        | 1053. | Avon Park city, Florida          | 1105. | Minneola city, Florida            |
| 1003. | Osceola County, Florida *           | 1054. | Baker County, Florida            | 1106. | Mount Dora city, Florida          |
| 1004. | Oviedo city, Florida *              | 1055. | Bartow city, Florida             | 1107. | Naples city, Florida              |
| 1005. | Palm Bay city, Florida *            | 1056. | Belle Glade city, Florida        | 1108. | New Port Richey city, Florida     |
| 1006. | Palm Beach County, Florida *        | 1057. | Bradford County, Florida         | 1109. | New Smyrna Beach city, Florida    |
| 1007. | Palm Beach Gardens city, Florida *  | 1058. | Calhoun County, Florida          | 1110. | Niceville city, Florida           |
| 1008. | Palm Coast city, Florida *          | 1059. | Callaway city, Florida           | 1111. | North Palm Beach village, Florida |
| 1009. | Panama City city, Florida *         | 1060. | Cape Canaveral city, Florida     | 1112. | Oldsmar city, Florida             |
| 1010. | Parkland city, Florida *            | 1061. | Casselberry city, Florida        | 1113. | Opa-locka city, Florida           |
| 1011. | Pasco County, Florida *             | 1062. | Cocoa Beach city, Florida        | 1114. | Orange City city, Florida         |
| 1012. | Pembroke Pines city, Florida *      | 1063. | Cocoa city, Florida              | 1115. | Palatka city, Florida             |
| 1013. | Pensacola city, Florida *           | 1064. | Crestview city, Florida          | 1116. | Palm Springs village, Florida     |
| 1014. | Pinellas County, Florida *          | 1065. | DeBary city, Florida             | 1117. | Palmetto Bay village, Florida     |
| 1015. | Pinellas Park city, Florida *       | 1066. | Destin city, Florida             | 1118. | Palmetto city, Florida            |
| 1016. | Plant City city, Florida *          | 1067. | Dixie County, Florida            | 1119. | Panama City Beach city, Florida   |
| 1017. | Plantation city, Florida *          | 1068. | Edgewater city, Florida          | 1120. | Pinecrest village, Florida        |
| 1018. | Polk County, Florida *              | 1069. | Eustis city, Florida             | 1121. | Punta Gorda city, Florida         |
| 1019. | Pompano Beach city, Florida *       | 1070. | Fernandina Beach city, Florida   | 1122. | Rockledge city, Florida           |
| 1020. | Port Orange city, Florida *         | 1071. | Florida City city, Florida       | 1123. | Safety Harbor city, Florida       |
| 1021. | Port St. Lucie city, Florida *      | 1072. | Fort Walton Beach city, Florida  | 1124. | Satellite Beach city, Florida     |
| 1022. | Putnam County, Florida *            | 1073. | Franklin County, Florida         | 1125. | Sebastian city, Florida           |
| 1023. | Riviera Beach city, Florida *       | 1074. | Fruitland Park city, Florida     | 1126. | Sebring city, Florida             |
| 1024. | Royal Palm Beach village, Florida * | 1075. | Gilchrist County, Florida        | 1127. | Seminole city, Florida            |
| 1025. | Sanford city, Florida *             | 1076. | Glades County, Florida           | 1128. | South Daytona city, Florida       |
| 1026. | Santa Rosa County, Florida *        | 1077. | Groveland city, Florida          | 1129. | South Miami city, Florida         |
| 1027. | Sarasota city, Florida *            | 1078. | Gulf County, Florida             | 1130. | St. Augustine city, Florida       |
| 1028. | Sarasota County, Florida *          | 1079. | Gulfport city, Florida           | 1131. | Stuart city, Florida              |
| 1029. | Seminole County, Florida *          | 1080. | Haines City city, Florida        | 1132. | Sunny Isles Beach city, Florida   |
| 1030. | St. Cloud city, Florida *           | 1081. | Hamilton County, Florida         | 1133. | Sweetwater city, Florida          |
| 1031. | St. Johns County, Florida *         | 1082. | Hardee County, Florida           | 1134. | Tarpon Springs city, Florida      |
| 1032. | St. Lucie County, Florida *         | 1083. | Hialeah Gardens city, Florida    | 1135. | Tavares city, Florida             |
| 1033. | St. Petersburg city, Florida *      | 1084. | Holly Hill city, Florida         | 1136. | Taylor County, Florida            |
| 1034. | Sumter County, Florida *            | 1085. | Holmes County, Florida           | 1137. | Temple Terrace city, Florida      |
| 1035. | Sunrise city, Florida *             | 1086. | Jacksonville Beach city, Florida | 1138. | Union County, Florida             |
|       |                                     | 1087. | Jefferson County, Florida        |       |                                   |

|       |  |       |                                      |       |  |
|-------|--|-------|--------------------------------------|-------|--|
| 1139. | Venice city, Florida   | 1191. | Henry County, Georgia *              | 1244. | Berrien County, Georgia  |
| 1140. | Vero Beach city, Florida   | 1192. | Hinesville city, Georgia *           | 1245. | Bleckley County, Georgia                                       |
| 1141. | Washington County, Florida                                       | 1193. | Houston County, Georgia *            | 1246. | Brantley County, Georgia                                       |
| 1142. | West Melbourne city, Florida                                     | 1194. | Jackson County, Georgia *            | 1247. | Braselton town, Georgia  |
| 1143. | West Park city, Florida  | 1195. | Johns Creek city, Georgia *          | 1248. | Brooks County, Georgia   |
| 1144. | Wilton Manors city, Florida                                      | 1196. | Kennesaw city, Georgia *             | 1249. | Brunswick city, Georgia  |
| 1145. | Zephyrhills city, Florida  | 1197. | LaGrange city, Georgia *             | 1250. | Buford city, Georgia   |
| 1146. | Albany city, Georgia *   | 1198. | Laurens County, Georgia *            | 1251. | Burke County, Georgia  |
| 1147. | Alpharetta city, Georgia *                                       | 1199. | Lawrenceville city, Georgia *        | 1252. | Butts County, Georgia  |
| 1148. | Athens-Clarke County unified<br>government, Georgia *            | 1200. | Liberty County, Georgia *            | 1253. | Calhoun city, Georgia  |
| 1149. | Atlanta city, Georgia *  | 1201. | Lowndes County, Georgia *            | 1254. | Candler County, Georgia  |
| 1150. | Augusta-Richmond County<br>consolidated government,<br>Georgia * | 1202. | Lumpkin County, Georgia *            | 1255. | Carrollton city, Georgia                                       |
| 1151. | Baldwin County, Georgia *  | 1203. | Macon-Bibb County, Georgia<br>*      | 1256. | Cartersville city, Georgia                                     |
| 1152. | Barrow County, Georgia *   | 1204. | Marietta city, Georgia *             | 1257. | Charlton County, Georgia                                       |
| 1153. | Bartow County, Georgia *   | 1205. | Milton city, Georgia *               | 1258. | Chattooga County, Georgia                                      |
| 1154. | Brookhaven city, Georgia *                                       | 1206. | Murray County, Georgia *             | 1259. | Clarkston city, Georgia  |
| 1155. | Bryan County, Georgia *  | 1207. | Newnan city, Georgia *               | 1260. | College Park city, Georgia                                     |
| 1156. | Bulloch County, Georgia *  | 1208. | Newton County, Georgia *             | 1261. | Conyers city, Georgia  |
| 1157. | Camden County, Georgia *   | 1209. | Oconee County, Georgia *             | 1262. | Cook County, Georgia   |
| 1158. | Canton city, Georgia *   | 1210. | Paulding County, Georgia *           | 1263. | Cordele city, Georgia  |
| 1159. | Carroll County, Georgia *  | 1211. | Peachtree City city, Georgia *       | 1264. | Covington city, Georgia  |
| 1160. | Catoosa County, Georgia *  | 1212. | Peachtree Corners city,<br>Georgia * | 1265. | Crawford County, Georgia                                       |
| 1161. | Chamblee city, Georgia *   | 1213. | Pickens County, Georgia *            | 1266. | Crisp County, Georgia  |
| 1162. | Chatham County, Georgia *  | 1214. | Polk County, Georgia *               | 1267. | Cusseta-Chattahoochee<br>County unified government,<br>Georgia |
| 1163. | Cherokee County, Georgia *                                       | 1215. | Rockdale County, Georgia *           | 1268. | Dade County, Georgia   |
| 1164. | Clayton County, Georgia *  | 1216. | Rome city, Georgia *                 | 1269. | Dallas city, Georgia   |
| 1165. | Cobb County, Georgia *   | 1217. | Roswell city, Georgia *              | 1270. | Dawson County, Georgia   |
| 1166. | Coffee County, Georgia *   | 1218. | Sandy Springs city, Georgia *        | 1271. | Decatur city, Georgia  |
| 1167. | Colquitt County, Georgia *                                       | 1219. | Savannah city, Georgia *             | 1272. | Decatur County, Georgia  |
| 1168. | Columbia County, Georgia *                                       | 1220. | Smyrna city, Georgia *               | 1273. | Dodge County, Georgia  |
| 1169. | Columbus city, Georgia *   | 1221. | South Fulton city, Georgia *         | 1274. | Dooly County, Georgia  |
| 1170. | Coweta County, Georgia *   | 1222. | Spalding County, Georgia *           | 1275. | Doraville city, Georgia  |
| 1171. | Dalton city, Georgia *   | 1223. | Statesboro city, Georgia *           | 1276. | Douglas city, Georgia  |
| 1172. | DeKalb County, Georgia *   | 1224. | Stonecrest city, Georgia *           | 1277. | Dublin city, Georgia   |
| 1173. | Dougherty County, Georgia *                                      | 1225. | Thomas County, Georgia *             | 1278. | Duluth city, Georgia   |
| 1174. | Douglas County, Georgia *  | 1226. | Tift County, Georgia *               | 1279. | Early County, Georgia  |
| 1175. | Douglasville city, Georgia *                                     | 1227. | Troup County, Georgia *              | 1280. | Elbert County, Georgia   |
| 1176. | Dunwoody city, Georgia *   | 1228. | Tucker city, Georgia *               | 1281. | Emanuel County, Georgia  |
| 1177. | East Point city, Georgia *                                       | 1229. | Valdosta city, Georgia *             | 1282. | Evans County, Georgia  |
| 1178. | Effingham County, Georgia *                                      | 1230. | Walker County, Georgia *             | 1283. | Fairburn city, Georgia   |
| 1179. | Fayette County, Georgia *  | 1231. | Walton County, Georgia *             | 1284. | Fannin County, Georgia   |
| 1180. | Floyd County, Georgia *  | 1232. | Ware County, Georgia *               | 1285. | Fayetteville city, Georgia                                     |
| 1181. | Forsyth County, Georgia *  | 1233. | Warner Robins city, Georgia *        | 1286. | Forest Park city, Georgia                                      |
| 1182. | Fulton County, Georgia *   | 1234. | White County, Georgia *              | 1287. | Franklin County, Georgia                                       |
| 1183. | Gainesville city, Georgia *                                      | 1235. | Whitfield County, Georgia *          | 1288. | Grady County, Georgia  |
| 1184. | Gilmer County, Georgia *   | 1236. | Woodstock city, Georgia *            | 1289. | Greene County, Georgia   |
| 1185. | Glynn County, Georgia *  | 1237. | Acworth city, Georgia                | 1290. | Griffin city, Georgia  |
| 1186. | Gordon County, Georgia *   | 1238. | Americus city, Georgia               | 1291. | Grovetown city, Georgia  |
| 1187. | Gwinnett County, Georgia *                                       | 1239. | Appling County, Georgia              | 1292. | Haralson County, Georgia                                       |
| 1188. | Habersham County, Georgia *                                      | 1240. | Bacon County, Georgia                | 1293. | Hart County, Georgia   |
| 1189. | Hall County, Georgia *   | 1241. | Bainbridge city, Georgia             | 1294. | Heard County, Georgia  |
| 1190. | Harris County, Georgia *   | 1242. | Banks County, Georgia                | 1295. | Holly Springs city, Georgia                                    |
|       |  | 1243. | Ben Hill County, Georgia             | 1296. | Jasper County, Georgia   |

|       |                              |       |                             |       |  |
|-------|------------------------------|-------|-----------------------------|-------|--|
| 1297. | Jeff Davis County, Georgia   | 1352. | Villa Rica city, Georgia    | 1407. | Payette County, Idaho                        |
| 1298. | Jefferson city, Georgia      | 1353. | Washington County, Georgia  | 1408. | Rexburg city, Idaho                          |
| 1299. | Jefferson County, Georgia    | 1354. | Waycross city, Georgia      | 1409. | Shoshone County, Idaho                       |
| 1300. | Jones County, Georgia        | 1355. | Wayne County, Georgia       | 1410. | Star city, Idaho                             |
| 1301. | Kingsland city, Georgia      | 1356. | Winder city, Georgia        | 1411. | Teton County, Idaho                          |
| 1302. | Lamar County, Georgia        | 1357. | Worth County, Georgia       | 1412. | Valley County, Idaho                         |
| 1303. | Lanier County, Georgia       | 1358. | Hawaii County, Hawaii *     | 1413. | Washington County, Idaho                     |
| 1304. | Lee County, Georgia          | 1359. | Honolulu County, Hawaii *   | 1414. | Adams County, Illinois *                     |
| 1305. | Lilburn city, Georgia        | 1360. | Kauai County, Hawaii *      | 1415. | Addison township, Illinois *                 |
| 1306. | Loganville city, Georgia     | 1361. | Maui County, Hawaii *       | 1416. | Addison village, Illinois *                  |
| 1307. | Long County, Georgia         | 1362. | Ada County, Idaho *         | 1417. | Algonquin township, Illinois *               |
| 1308. | Macon County, Georgia        | 1363. | Bannock County, Idaho *     | 1418. | Algonquin village, Illinois *                |
| 1309. | Madison County, Georgia      | 1364. | Bingham County, Idaho *     | 1419. | Arlington Heights village,<br>Illinois *     |
| 1310. | McDonough city, Georgia      | 1365. | Boise City city, Idaho *    | 1420. | Aurora city, Illinois *                      |
| 1311. | McDuffie County, Georgia     | 1366. | Bonner County, Idaho *      | 1421. | Aurora township, Illinois *                  |
| 1312. | McIntosh County, Georgia     | 1367. | Bonneville County, Idaho *  | 1422. | Avon township, Illinois *                    |
| 1313. | Meriwether County, Georgia   | 1368. | Caldwell city, Idaho *      | 1423. | Bartlett village, Illinois *                 |
| 1314. | Milledgeville city, Georgia  | 1369. | Canyon County, Idaho *      | 1424. | Batavia township, Illinois *                 |
| 1315. | Mitchell County, Georgia     | 1370. | Coeur d'Alene city, Idaho * | 1425. | Belleville city, Illinois *                  |
| 1316. | Monroe city, Georgia         | 1371. | Idaho Falls city, Idaho *   | 1426. | Berwyn city, Illinois *                      |
| 1317. | Monroe County, Georgia       | 1372. | Kootenai County, Idaho *    | 1427. | Berwyn township, Illinois *                  |
| 1318. | Morgan County, Georgia       | 1373. | Latah County, Idaho *       | 1428. | Bloom township, Illinois *                   |
| 1319. | Moultrie city, Georgia       | 1374. | Lewiston city, Idaho *      | 1429. | Bloomington township,<br>Illinois *          |
| 1320. | Norcross city, Georgia       | 1375. | Madison County, Idaho *     | 1430. | Bloomington city, Illinois *                 |
| 1321. | Oglethorpe County, Georgia   | 1376. | Meridian city, Idaho *      | 1431. | Bloomington City township,<br>Illinois *     |
| 1322. | Peach County, Georgia        | 1377. | Nampa city, Idaho *         | 1432. | Bolingbrook village, Illinois *              |
| 1323. | Perry city, Georgia          | 1378. | Nez Perce County, Idaho *   | 1433. | Boone County, Illinois *                     |
| 1324. | Pierce County, Georgia       | 1379. | Pocatello city, Idaho *     | 1434. | Bourbonnais township, Illinois<br>*          |
| 1325. | Pike County, Georgia         | 1380. | Post Falls city, Idaho *    | 1435. | Bremen township, Illinois *                  |
| 1326. | Pooler city, Georgia         | 1381. | Twin Falls city, Idaho *    | 1436. | Bristol township, Illinois *                 |
| 1327. | Powder Springs city, Georgia | 1382. | Twin Falls County, Idaho *  | 1437. | Buffalo Grove village, Illinois<br>*         |
| 1328. | Pulaski County, Georgia      | 1383. | Ammon city, Idaho           | 1438. | Bureau County, Illinois *                    |
| 1329. | Putnam County, Georgia       | 1384. | Blackfoot city, Idaho       | 1439. | Calumet City city, Illinois *                |
| 1330. | Rabun County, Georgia        | 1385. | Blaine County, Idaho        | 1440. | Capital township, Illinois *                 |
| 1331. | Richmond Hill city, Georgia  | 1386. | Boundary County, Idaho      | 1441. | Carol Stream village, Illinois *             |
| 1332. | Rincon city, Georgia         | 1387. | Burley city, Idaho          | 1442. | Carpentersville village, Illinois<br>*       |
| 1333. | Riverdale city, Georgia      | 1388. | Cassia County, Idaho        | 1443. | Caseyville township, Illinois *              |
| 1334. | Screven County, Georgia      | 1389. | Chubbuck city, Idaho        | 1444. | Champaign city, Illinois *                   |
| 1335. | Snellville city, Georgia     | 1390. | Eagle city, Idaho           | 1445. | Champaign City township,<br>Illinois *       |
| 1336. | St. Marys city, Georgia      | 1391. | Elmore County, Idaho        | 1446. | Champaign County, Illinois *                 |
| 1337. | Stephens County, Georgia     | 1392. | Franklin County, Idaho      | 1447. | Chicago city, Illinois *                     |
| 1338. | Stockbridge city, Georgia    | 1393. | Fremont County, Idaho       | 1448. | Christian County, Illinois *                 |
| 1339. | Sugar Hill city, Georgia     | 1394. | Garden City city, Idaho     | 1449. | Cicero town / Cicero<br>township, Illinois * |
| 1340. | Sumter County, Georgia       | 1395. | Gem County, Idaho           | 1450. | Clinton County, Illinois *                   |
| 1341. | Suwanee city, Georgia        | 1396. | Gooding County, Idaho       | 1451. | Coles County, Illinois *                     |
| 1342. | Tattnell County, Georgia     | 1397. | Hayden city, Idaho          | 1452. | Collinsville township, Illinois<br>*         |
| 1343. | Telfair County, Georgia      | 1398. | Idaho County, Idaho         |       |  |
| 1344. | Thomasville city, Georgia    | 1399. | Jefferson County, Idaho     |       |  |
| 1345. | Tifton city, Georgia         | 1400. | Jerome city, Idaho          |       |  |
| 1346. | Toombs County, Georgia       | 1401. | Jerome County, Idaho        |       |  |
| 1347. | Towns County, Georgia        | 1402. | Kuna city, Idaho            |       |  |
| 1348. | Union City city, Georgia     | 1403. | Minidoka County, Idaho      |       |  |
| 1349. | Union County, Georgia        | 1404. | Moscow city, Idaho          |       |  |
| 1350. | Upson County, Georgia        | 1405. | Mountain Home city, Idaho   |       |  |
| 1351. | Vidalia city, Georgia        | 1406. | Owyhee County, Idaho        |       |  |

|       |                                       |       |                                    |       |                                     |
|-------|---------------------------------------|-------|------------------------------------|-------|-------------------------------------|
| 1453. | Cook County, Illinois *               | 1499. | Kankakee County, Illinois *        | 1551. | Peoria city, Illinois *             |
| 1454. | Crystal Lake city, Illinois *         | 1500. | Kendall County, Illinois *         | 1552. | Peoria City township, Illinois *    |
| 1455. | Cunningham township, Illinois *       | 1501. | Knox County, Illinois *            | 1553. | Peoria County, Illinois *           |
| 1456. | Danville city, Illinois *             | 1502. | Lake County, Illinois *            | 1554. | Plainfield township, Illinois *     |
| 1457. | Decatur city, Illinois *              | 1503. | Lake Villa township, Illinois *    | 1555. | Plainfield village, Illinois *      |
| 1458. | Decatur township, Illinois *          | 1504. | LaSalle County, Illinois *         | 1556. | Proviso township, Illinois *        |
| 1459. | DeKalb city, Illinois *               | 1505. | Lee County, Illinois *             | 1557. | Quincy city, Illinois *             |
| 1460. | DeKalb County, Illinois *             | 1506. | Leyden township, Illinois *        | 1558. | Quincy township, Illinois *         |
| 1461. | DeKalb township, Illinois *           | 1507. | Libertyville township, Illinois *  | 1559. | Randolph County, Illinois *         |
| 1462. | Des Plaines city, Illinois *          | 1508. | Lisle township, Illinois *         | 1560. | Rich township, Illinois *           |
| 1463. | Downers Grove township, Illinois *    | 1509. | Livingston County, Illinois *      | 1561. | Rock Island city, Illinois *        |
| 1464. | Downers Grove village, Illinois *     | 1510. | Lockport township, Illinois *      | 1562. | Rock Island County, Illinois *      |
| 1465. | Du Page township, Illinois *          | 1511. | Lombard village, Illinois *        | 1563. | Rockford city, Illinois *           |
| 1466. | Dundee township, Illinois *           | 1512. | Lyons township, Illinois *         | 1564. | Rockford township, Illinois *       |
| 1467. | DuPage County, Illinois *             | 1513. | Macon County, Illinois *           | 1565. | Romeoville village, Illinois *      |
| 1468. | Edwardsville township, Illinois *     | 1514. | Macoupin County, Illinois *        | 1566. | Sangamon County, Illinois *         |
| 1469. | Effingham County, Illinois *          | 1515. | Madison County, Illinois *         | 1567. | Schaumburg township, Illinois *     |
| 1470. | Ela township, Illinois *              | 1516. | Maine township, Illinois *         | 1568. | Schaumburg village, Illinois *      |
| 1471. | Elgin city, Illinois *                | 1517. | Marion County, Illinois *          | 1569. | Shields township, Illinois *        |
| 1472. | Elgin township, Illinois *            | 1518. | McHenry County, Illinois *         | 1570. | Skokie village, Illinois *          |
| 1473. | Elk Grove township, Illinois *        | 1519. | McHenry township, Illinois *       | 1571. | South Moline township, Illinois *   |
| 1474. | Elk Grove Village village, Illinois * | 1520. | McLean County, Illinois *          | 1572. | Springfield city, Illinois *        |
| 1475. | Elmhurst city, Illinois *             | 1521. | Milton township, Illinois *        | 1573. | St. Charles city, Illinois *        |
| 1476. | Evanston city, Illinois *             | 1522. | Moline city, Illinois *            | 1574. | St. Charles township, Illinois *    |
| 1477. | Frankfort township, Illinois *        | 1523. | Monroe County, Illinois *          | 1575. | St. Clair County, Illinois *        |
| 1478. | Franklin County, Illinois *           | 1524. | Moraine township, Illinois *       | 1576. | St. Clair township, Illinois *      |
| 1479. | Fremont township, Illinois *          | 1525. | Morgan County, Illinois *          | 1577. | Stephenson County, Illinois *       |
| 1480. | Fulton County, Illinois *             | 1526. | Mount Prospect village, Illinois * | 1578. | Stickney township, Illinois *       |
| 1481. | Galesburg city, Illinois *            | 1527. | Mundelein village, Illinois *      | 1579. | Streamwood village, Illinois *      |
| 1482. | Galesburg City township, Illinois *   | 1528. | Naperville city, Illinois *        | 1580. | Tazewell County, Illinois *         |
| 1483. | Glendale Heights village, Illinois *  | 1529. | Naperville township, Illinois *    | 1581. | Thornton township, Illinois *       |
| 1484. | Glenview village, Illinois *          | 1530. | New Lenox township, Illinois *     | 1582. | Tinley Park village, Illinois *     |
| 1485. | Grafton township, Illinois *          | 1531. | New Trier township, Illinois *     | 1583. | Troy township, Illinois *           |
| 1486. | Grundy County, Illinois *             | 1532. | Niles township, Illinois *         | 1584. | Urbana city, Illinois *             |
| 1487. | Gurnee village, Illinois *            | 1533. | Normal town, Illinois *            | 1585. | Vermilion County, Illinois *        |
| 1488. | Hanover Park village, Illinois *      | 1534. | Normal township, Illinois *        | 1586. | Vernon township, Illinois *         |
| 1489. | Hanover township, Illinois *          | 1535. | Northbrook village, Illinois *     | 1587. | Warren township, Illinois *         |
| 1490. | Harlem township, Illinois *           | 1536. | Northfield township, Illinois *    | 1588. | Waukegan city, Illinois *           |
| 1491. | Henry County, Illinois *              | 1537. | Nunda township, Illinois *         | 1589. | Waukegan township, Illinois *       |
| 1492. | Hoffman Estates village, Illinois *   | 1538. | Oak Lawn village, Illinois *       | 1590. | Wayne township, Illinois *          |
| 1493. | Homer township, Illinois *            | 1539. | Oak Park township, Illinois *      | 1591. | West Deerfield township, Illinois * |
| 1494. | Jackson County, Illinois *            | 1540. | Oak Park village, Illinois *       | 1592. | Wheatland township, Illinois *      |
| 1495. | Jefferson County, Illinois *          | 1541. | Ogle County, Illinois *            | 1593. | Wheaton city, Illinois *            |
| 1496. | Joliet city, Illinois *               | 1542. | Orland Park village, Illinois *    | 1594. | Wheeling township, Illinois *       |
| 1497. | Joliet township, Illinois *           | 1543. | Orland township, Illinois *        | 1595. | Wheeling village, Illinois *        |
| 1498. | Kane County, Illinois *               | 1544. | Oswego township, Illinois *        | 1596. | Whiteside County, Illinois *        |
|       |                                       | 1545. | Oswego village, Illinois *         | 1597. | Will County, Illinois *             |
|       |                                       | 1546. | Palatine township, Illinois *      | 1598. | Williamson County, Illinois *       |
|       |                                       | 1547. | Palatine village, Illinois *       | 1599. | Winfield township, Illinois *       |
|       |                                       | 1548. | Palos township, Illinois *         | 1600. | Winnebago County, Illinois *        |
|       |                                       | 1549. | Park Ridge city, Illinois *        |       |                                     |
|       |                                       | 1550. | Pekin city, Illinois *             |       |                                     |

|       |                                  |       |                                   |       |                                     |
|-------|----------------------------------|-------|-----------------------------------|-------|-------------------------------------|
| 1601. | Wood River township, Illinois *  | 1654. | Chicago Ridge village, Illinois   | 1706. | Grant township, Illinois            |
| 1602. | Woodford County, Illinois *      | 1655. | Clark County, Illinois            | 1707. | Grayslake village, Illinois         |
| 1603. | Woodridge village, Illinois *    | 1656. | Clay County, Illinois             | 1708. | Greene County, Illinois             |
| 1604. | Worth township, Illinois *       | 1657. | Collinsville city, Illinois       | 1709. | Greenwood township, Illinois        |
| 1605. | York township, Illinois *        | 1658. | Coloma township, Illinois         | 1710. | Groveland township, Illinois        |
| 1606. | Alsip village, Illinois          | 1659. | Columbia city, Illinois           | 1711. | Hampton township, Illinois          |
| 1607. | Alton city, Illinois             | 1660. | Cortland township, Illinois       | 1712. | Hancock County, Illinois            |
| 1608. | Alton township, Illinois         | 1661. | Country Club Hills city, Illinois | 1713. | Harrisburg township, Illinois       |
| 1609. | Antioch township, Illinois       | 1662. | Crawford County, Illinois         | 1714. | Harvey city, Illinois               |
| 1610. | Antioch village, Illinois        | 1663. | Crest Hill city, Illinois         | 1715. | Hazel Crest village, Illinois       |
| 1611. | Aux Sable township, Illinois     | 1664. | Crestwood village, Illinois       | 1716. | Herrin city, Illinois               |
| 1612. | Barrington township, Illinois    | 1665. | Crete township, Illinois          | 1717. | Hickory Hills city, Illinois        |
| 1613. | Barrington village, Illinois     | 1666. | Cuba township, Illinois           | 1718. | Hickory Point township, Illinois    |
| 1614. | Batavia city, Illinois           | 1667. | Cumberland County, Illinois       | 1719. | Highland Park city, Illinois        |
| 1615. | Beach Park village, Illinois     | 1668. | Danville township, Illinois       | 1720. | Hinsdale village, Illinois          |
| 1616. | Bellwood village, Illinois       | 1669. | Darien city, Illinois             | 1721. | Homer Glen village, Illinois        |
| 1617. | Belvidere city, Illinois         | 1670. | De Witt County, Illinois          | 1722. | Homewood village, Illinois          |
| 1618. | Belvidere township, Illinois     | 1671. | Deerfield village, Illinois       | 1723. | Huntley village, Illinois           |
| 1619. | Bensenville village, Illinois    | 1672. | Dixon city, Illinois              | 1724. | Iroquois County, Illinois           |
| 1620. | Benton township, Illinois        | 1673. | Dixon township, Illinois          | 1725. | Jacksonville city, Illinois         |
| 1621. | Blackberry township, Illinois    | 1674. | Dolton village, Illinois          | 1726. | Jarvis township, Illinois           |
| 1622. | Bloomington village, Illinois    | 1675. | Dorr township, Illinois           | 1727. | Jersey County, Illinois             |
| 1623. | Blue Island city, Illinois       | 1676. | Douglas County, Illinois          | 1728. | Jo Daviess County, Illinois         |
| 1624. | Bond County, Illinois            | 1677. | Douglas township, Illinois        | 1729. | Johnson County, Illinois            |
| 1625. | Bourbonnais village, Illinois    | 1678. | East Moline city, Illinois        | 1730. | Justice village, Illinois           |
| 1626. | Bradley village, Illinois        | 1679. | East Peoria city, Illinois        | 1731. | Kankakee city, Illinois             |
| 1627. | Bridgeview village, Illinois     | 1680. | East St. Louis city, Illinois     | 1732. | Kankakee township, Illinois         |
| 1628. | Brookfield village, Illinois     | 1681. | East St. Louis township, Illinois | 1733. | Kewanee city, Illinois              |
| 1629. | Bruce township, Illinois         | 1682. | Edgar County, Illinois            | 1734. | La Grange Park village, Illinois    |
| 1630. | Burbank city, Illinois           | 1683. | Edwardsville city, Illinois       | 1735. | La Grange village, Illinois         |
| 1631. | Burr Ridge village, Illinois     | 1684. | Effingham city, Illinois          | 1736. | Lake Forest city, Illinois          |
| 1632. | Cahokia village, Illinois        | 1685. | Elmwood Park village, Illinois    | 1737. | Lake in the Hills village, Illinois |
| 1633. | Calumet township, Illinois       | 1686. | Evergreen Park village, Illinois  | 1738. | Lake Zurich village, Illinois       |
| 1634. | Campton Hills village, Illinois  | 1687. | Fairview Heights city, Illinois   | 1739. | Lansing village, Illinois           |
| 1635. | Campton township, Illinois       | 1688. | Fayette County, Illinois          | 1740. | LaSalle township, Illinois          |
| 1636. | Canton city, Illinois            | 1689. | Flagg township, Illinois          | 1741. | Lawrence County, Illinois           |
| 1637. | Canton township, Illinois        | 1690. | Fondulac township, Illinois       | 1742. | Lemont township, Illinois           |
| 1638. | Carbondale city, Illinois        | 1691. | Ford County, Illinois             | 1743. | Lemont village, Illinois            |
| 1639. | Carbondale township, Illinois    | 1692. | Forest Park village, Illinois     | 1744. | Libertyville village, Illinois      |
| 1640. | Carroll County, Illinois         | 1693. | Fox Lake village, Illinois        | 1745. | Limestone township, Illinois        |
| 1641. | Cary village, Illinois           | 1694. | Frankfort village, Illinois       | 1746. | Lincoln city, Illinois              |
| 1642. | Cass County, Illinois            | 1695. | Franklin Park village, Illinois   | 1747. | Lincolnwood village, Illinois       |
| 1643. | Centralia city, Illinois         | 1696. | Freeport city, Illinois           | 1748. | Lindhurst village, Illinois         |
| 1644. | Centralia township, Illinois     | 1697. | Freeport township, Illinois       | 1749. | Lisle village, Illinois             |
| 1645. | Centreville township, Illinois   | 1698. | Geneva city, Illinois             | 1750. | Little Rock township, Illinois      |
| 1646. | Champaign township, Illinois     | 1699. | Geneva township, Illinois         | 1751. | Lockport city, Illinois             |
| 1647. | Channahon township, Illinois     | 1700. | Glen Carbon village, Illinois     | 1752. | Logan County, Illinois              |
| 1648. | Channahon village, Illinois      | 1701. | Glen Ellyn village, Illinois      | 1753. | Long Creek township, Illinois       |
| 1649. | Charleston city, Illinois        | 1702. | Godfrey township, Illinois        | 1754. | Loves Park city, Illinois           |
| 1650. | Charleston township, Illinois    | 1703. | Godfrey village, Illinois         | 1755. | Lyons village, Illinois             |
| 1651. | Chatham village, Illinois        | 1704. | Granite City city, Illinois       | 1756. | Machesney Park village, Illinois    |
| 1652. | Cherry Valley township, Illinois | 1705. | Granite City township, Illinois   |       |                                     |
| 1653. | Chicago Heights city, Illinois   |       |                                   |       |                                     |



|       |                                 |       |                                      |       |                                   |
|-------|---------------------------------|-------|--------------------------------------|-------|-----------------------------------|
| 1757. | Macomb city, Illinois           | 1809. | Perry County, Illinois               | 1861. | Washington city, Illinois         |
| 1758. | Macomb City township, Illinois  | 1810. | Peru township, Illinois              | 1862. | Washington County, Illinois       |
| 1759. | Mahomet township, Illinois      | 1811. | Piatt County, Illinois               | 1863. | Washington township, Illinois     |
| 1760. | Manhattan township, Illinois    | 1812. | Pike County, Illinois                | 1864. | Waterloo city, Illinois           |
| 1761. | Manteno township, Illinois      | 1813. | Plano city, Illinois                 | 1865. | Wauconda township, Illinois       |
| 1762. | Marion city, Illinois           | 1814. | Pontiac city, Illinois               | 1866. | Wauconda village, Illinois        |
| 1763. | Markham city, Illinois          | 1815. | Pontiac township, Illinois           | 1867. | Wayne County, Illinois            |
| 1764. | Marshall County, Illinois       | 1816. | Prospect Heights city, Illinois      | 1868. | West Chicago city, Illinois       |
| 1765. | Mason County, Illinois          | 1817. | Rantoul township, Illinois           | 1869. | Westchester village, Illinois     |
| 1766. | Massac County, Illinois         | 1818. | Rantoul village, Illinois            | 1870. | Western Springs village, Illinois |
| 1767. | Matteson village, Illinois      | 1819. | Richland County, Illinois            | 1871. | Westmont village, Illinois        |
| 1768. | Mattoon city, Illinois          | 1820. | Richton Park village, Illinois       | 1872. | White County, Illinois            |
| 1769. | Mattoon township, Illinois      | 1821. | River Forest township, Illinois      | 1873. | Wilmette village, Illinois        |
| 1770. | Maywood village, Illinois       | 1822. | River Forest village, Illinois       | 1874. | Winnetka village, Illinois        |
| 1771. | McDonough County, Illinois      | 1823. | Riverdale village, Illinois          | 1875. | Wood Dale city, Illinois          |
| 1772. | McHenry city, Illinois          | 1824. | Riverside township, Illinois         | 1876. | Wood River city, Illinois         |
| 1773. | Medina township, Illinois       | 1825. | Rock Island township, Illinois       | 1877. | Woodside township, Illinois       |
| 1774. | Melrose Park village, Illinois  | 1826. | Rockton township, Illinois           | 1878. | Woodstock city, Illinois          |
| 1775. | Menard County, Illinois         | 1827. | Rolling Meadows city, Illinois       | 1879. | Worth village, Illinois           |
| 1776. | Mercer County, Illinois         | 1828. | Roscoe township, Illinois            | 1880. | Yorkville city, Illinois          |
| 1777. | Midlothian village, Illinois    | 1829. | Roscoe village, Illinois             | 1881. | Zion city, Illinois               |
| 1778. | Minooka village, Illinois       | 1830. | Roselle village, Illinois            | 1882. | Zion township, Illinois           |
| 1779. | Mokena village, Illinois        | 1831. | Round Lake Beach village, Illinois   | 1883. | Aboite township, Indiana *        |
| 1780. | Moline township, Illinois       | 1832. | Round Lake village, Illinois         | 1884. | Adams County, Indiana *           |
| 1781. | Monee township, Illinois        | 1833. | Rutland township, Illinois           | 1885. | Adams township, Indiana *         |
| 1782. | Montgomery County, Illinois     | 1834. | Saline County, Illinois              | 1886. | Allen County, Indiana *           |
| 1783. | Montgomery village, Illinois    | 1835. | Sauk Village village, Illinois       | 1887. | Anderson city, Indiana *          |
| 1784. | Morris city, Illinois           | 1836. | Schiller Park village, Illinois      | 1888. | Anderson township, Indiana *      |
| 1785. | Morton Grove village, Illinois  | 1837. | Shelby County, Illinois              | 1889. | Bartholomew County, Indiana *     |
| 1786. | Morton township, Illinois       | 1838. | Shiloh Valley township, Illinois     | 1890. | Bloomington city, Indiana *       |
| 1787. | Morton village, Illinois        | 1839. | Shiloh village, Illinois             | 1891. | Bloomington township, Indiana *   |
| 1788. | Moultrie County, Illinois       | 1840. | Shorewood village, Illinois          | 1892. | Boone County, Indiana *           |
| 1789. | Mount Vernon city, Illinois     | 1841. | South Elgin village, Illinois        | 1893. | Calumet township, Indiana *       |
| 1790. | Mount Vernon township, Illinois | 1842. | South Holland village, Illinois      | 1894. | Carmel city, Indiana *            |
| 1791. | Nameoki township, Illinois      | 1843. | South Rock Island township, Illinois | 1895. | Cass County, Indiana *            |
| 1792. | New Lenox village, Illinois     | 1844. | Sterling city, Illinois              | 1896. | Center township, Indiana *        |
| 1793. | Newell township, Illinois       | 1845. | Sterling township, Illinois          | 1897. | Center township, Indiana *        |
| 1794. | Niles village, Illinois         | 1846. | Streator city, Illinois              | 1898. | Center township, Indiana *        |
| 1795. | Norridge village, Illinois      | 1847. | Sugar Grove township, Illinois       | 1899. | Center township, Indiana *        |
| 1796. | North Aurora village, Illinois  | 1848. | Summit village, Illinois             | 1900. | Center township, Indiana *        |
| 1797. | North Chicago city, Illinois    | 1849. | Swansea village, Illinois            | 1901. | Center township, Indiana *        |
| 1798. | Northlake city, Illinois        | 1850. | Sycamore city, Illinois              | 1902. | Clark County, Indiana *           |
| 1799. | Norwood Park township, Illinois | 1851. | Sycamore township, Illinois          | 1903. | Clay township, Indiana *          |
| 1800. | O'Fallon city, Illinois         | 1852. | Taylorville city, Illinois           | 1904. | Clay township, Indiana *          |
| 1801. | O'Fallon township, Illinois     | 1853. | Taylorville township, Illinois       | 1905. | Clinton County, Indiana *         |
| 1802. | Oak Forest city, Illinois       | 1854. | Troy city, Illinois                  | 1906. | Columbus city, Indiana *          |
| 1803. | Ottawa city, Illinois           | 1855. | Union County, Illinois               | 1907. | Columbus township, Indiana *      |
| 1804. | Ottawa township, Illinois       | 1856. | Vernon Hills village, Illinois       | 1908. | Concord township, Indiana *       |
| 1805. | Palos Heights city, Illinois    | 1857. | Villa Park village, Illinois         | 1909. | Crown Point city, Indiana *       |
| 1806. | Palos Hills city, Illinois      | 1858. | Wabash County, Illinois              | 1910. | Daviess County, Indiana *         |
| 1807. | Park Forest village, Illinois   | 1859. | Warren County, Illinois              | 1911. | Dearborn County, Indiana *        |
| 1808. | Pekin township, Illinois        | 1860. | Warrenville city, Illinois           | 1912. | Decatur township, Indiana *       |

|       |  |       |                                 |       |                                 |
|-------|--|-------|---------------------------------|-------|---------------------------------|
| 1913. | DeKalb County, Indiana *                     | 1966. | Miami County, Indiana *         | 2013. | Wayne County, Indiana *         |
| 1914. | Delaware County, Indiana *                   | 1967. | Michigan City city, Indiana *   | 2014. | Wayne township, Indiana *       |
| 1915. | Delaware township, Indiana *                 | 1968. | Mishawaka city, Indiana *       | 2015. | Wayne township, Indiana *       |
| 1916. | Dubois County, Indiana *                     | 1969. | Monroe County, Indiana *        | 2016. | Wayne township, Indiana *       |
| 1917. | Elkhart city, Indiana *                      | 1970. | Montgomery County, Indiana *    | 2017. | Wea township, Indiana *         |
| 1918. | Elkhart County, Indiana *                    | 1971. | Morgan County, Indiana *        | 2018. | West Lafayette city, Indiana *  |
| 1919. | Elkhart township, Indiana *                  | 1972. | Muncie city, Indiana *          | 2019. | Westfield city, Indiana *       |
| 1920. | Evansville city, Indiana *                   | 1973. | New Albany city, Indiana *      | 2020. | White River township, Indiana * |
| 1921. | Fairfield township, Indiana *                | 1974. | New Albany township, Indiana *  | 2021. | Whitley County, Indiana *       |
| 1922. | Fall Creek township, Indiana *               | 1975. | Noble County, Indiana *         | 2022. | Addison township, Indiana       |
| 1923. | Fishers city, Indiana *                      | 1976. | Noblesville city, Indiana *     | 2023. | Auburn city, Indiana            |
| 1924. | Floyd County, Indiana *                      | 1977. | Noblesville township, Indiana * | 2024. | Avon town, Indiana              |
| 1925. | Fort Wayne city, Indiana *                   | 1978. | North township, Indiana *       | 2025. | Bainbridge township, Indiana    |
| 1926. | Franklin township, Indiana *                 | 1979. | Ohio township, Indiana *        | 2026. | Baugo township, Indiana         |
| 1927. | Gary city, Indiana *                         | 1980. | Penn township, Indiana *        | 2027. | Bedford city, Indiana           |
| 1928. | Gibson County, Indiana *                     | 1981. | Perry township, Indiana *       | 2028. | Beech Grove city, Indiana       |
| 1929. | Goshen city, Indiana *                       | 1982. | Perry township, Indiana *       | 2029. | Blackford County, Indiana       |
| 1930. | Grant County, Indiana *                      | 1983. | Perry township, Indiana *       | 2030. | Bluffton city, Indiana          |
| 1931. | Greene County, Indiana *                     | 1984. | Pike township, Indiana *        | 2031. | Boon township, Indiana          |
| 1932. | Greenwood city, Indiana *                    | 1985. | Plainfield town, Indiana *      | 2032. | Brown County, Indiana           |
| 1933. | Guilford township, Indiana *                 | 1986. | Pleasant township, Indiana *    | 2033. | Brown township, Indiana         |
| 1934. | Hamilton County, Indiana *                   | 1987. | Portage city, Indiana *         | 2034. | Brown township, Indiana         |
| 1935. | Hammond city, Indiana *                      | 1988. | Portage township, Indiana *     | 2035. | Brownsburg town, Indiana        |
| 1936. | Hancock County, Indiana *                    | 1989. | Portage township, Indiana *     | 2036. | Carroll County, Indiana         |
| 1937. | Harrison County, Indiana *                   | 1990. | Porter County, Indiana *        | 2037. | Cedar Creek township, Indiana   |
| 1938. | Harrison township, Indiana *                 | 1991. | Putnam County, Indiana *        | 2038. | Cedar Creek township, Indiana   |
| 1939. | Hendricks County, Indiana *                  | 1992. | Richmond city, Indiana *        | 2039. | Cedar Lake town, Indiana        |
| 1940. | Henry County, Indiana *                      | 1993. | Ross township, Indiana *        | 2040. | Center township, Indiana        |
| 1941. | Hobart township, Indiana *                   | 1994. | Shelby County, Indiana *        | 2041. | Center township, Indiana        |
| 1942. | Howard County, Indiana *                     | 1995. | South Bend city, Indiana *      | 2042. | Center township, Indiana        |
| 1943. | Huntington County, Indiana *                 | 1996. | St. John township, Indiana *    | 2043. | Center township, Indiana        |
| 1944. | Jackson County, Indiana *                    | 1997. | St. Joseph County, Indiana *    | 2044. | Center township, Indiana        |
| 1945. | Jasper County, Indiana *                     | 1998. | St. Joseph township, Indiana *  | 2045. | Center township, Indiana        |
| 1946. | Jefferson County, Indiana *                  | 1999. | Steuben County, Indiana *       | 2046. | Centre township, Indiana        |
| 1947. | Jeffersonville city, Indiana *               | 2000. | Terre Haute city, Indiana *     | 2047. | Charlestown township, Indiana   |
| 1948. | Jeffersonville township, Indiana *           | 2001. | Tippecanoe County, Indiana *    | 2048. | Chesterton town, Indiana        |
| 1949. | Johnson County, Indiana *                    | 2002. | Valparaiso city, Indiana *      | 2049. | Clarksville town, Indiana       |
| 1950. | Knight township, Indiana *                   | 2003. | Vanderburgh County, Indiana *   | 2050. | Clarks County, Indiana          |
| 1951. | Knox County, Indiana *                       | 2004. | Vigo County, Indiana *          | 2051. | Clay County, Indiana            |
| 1952. | Kokomo city, Indiana *                       | 2005. | Wabash County, Indiana *        | 2052. | Cleveland township, Indiana     |
| 1953. | Kosciusko County, Indiana *                  | 2006. | Wabash township, Indiana *      | 2053. | Columbia township, Indiana      |
| 1954. | Lafayette city, Indiana *                    | 2007. | Warren township, Indiana *      | 2054. | Connersville city, Indiana      |
| 1955. | LaGrange County, Indiana *                   | 2008. | Warrick County, Indiana *       | 2055. | Connersville township, Indiana  |
| 1956. | Lake County, Indiana *                       | 2009. | Washington township, Indiana *  | 2056. | Coolspring township, Indiana    |
| 1957. | LaPorte County, Indiana *                    | 2010. | Washington township, Indiana *  | 2057. | Crawford County, Indiana        |
| 1958. | Lawrence city, Indiana *                     | 2011. | Washington township, Indiana *  | 2058. | Crawfordsville city, Indiana    |
| 1959. | Lawrence County, Indiana *                   | 2012. | Washington township, Indiana *  | 2059. | Danville town, Indiana          |
| 1960. | Lawrence township, Indiana *                 |       |                                 | 2060. | Decatur County, Indiana         |
| 1961. | Lincoln township, Indiana *                  |       |                                 | 2061. | Dyer town, Indiana              |
| 1962. | Madison County, Indiana *                    |       |                                 | 2062. | East Chicago city, Indiana      |
| 1963. | Marion County / Indianapolis city, Indiana * |       |                                 | 2063. | Eel township, Indiana           |
| 1964. | Marshall County, Indiana *                   |       |                                 | 2064. | Fall Creek township, Indiana    |
| 1965. | Merrillville town, Indiana *                 |       |                                 | 2065. | Fayette County, Indiana         |

|       |                                   |       |                                |       |                              |
|-------|-----------------------------------|-------|--------------------------------|-------|------------------------------|
| 2066. | Fountain County, Indiana          | 2119. | Peru city, Indiana             | 2174. | Cerro Gordo County, Iowa *   |
| 2067. | Frankfort city, Indiana           | 2120. | Peru township, Indiana         | 2175. | Clinton County, Iowa *       |
| 2068. | Franklin city, Indiana            | 2121. | Pigeon township, Indiana       | 2176. | Council Bluffs city, Iowa *  |
| 2069. | Franklin County, Indiana          | 2122. | Pike County, Indiana           | 2177. | Dallas County, Iowa *        |
| 2070. | Franklin township, Indiana        | 2123. | Pipe Creek township, Indiana   | 2178. | Davenport city, Iowa *       |
| 2071. | Fulton County, Indiana            | 2124. | Pleasant township, Indiana     | 2179. | Des Moines city, Iowa *      |
| 2072. | Georgetown township, Indiana      | 2125. | Posey County, Indiana          | 2180. | Des Moines County, Iowa *    |
| 2073. | Greencastle city, Indiana         | 2126. | Pulaski County, Indiana        | 2181. | Dubuque city, Iowa *         |
| 2074. | Greencastle township, Indiana     | 2127. | Randolph County, Indiana       | 2182. | Dubuque County, Iowa *       |
| 2075. | Greenfield city, Indiana          | 2128. | Richland township, Indiana     | 2183. | Iowa City city, Iowa *       |
| 2076. | Greensburg city, Indiana          | 2129. | Ripley County, Indiana         | 2184. | Jasper County, Iowa *        |
| 2077. | Griffith town, Indiana            | 2130. | Rush County, Indiana           | 2185. | Johnson County, Iowa *       |
| 2078. | Hanover township, Indiana         | 2131. | Schererville town, Indiana     | 2186. | Lee County, Iowa *           |
| 2079. | Harris township, Indiana          | 2132. | Scott County, Indiana          | 2187. | Linn County, Iowa *          |
| 2080. | Harrison township, Indiana        | 2133. | Seymour city, Indiana          | 2188. | Marion city, Iowa *          |
| 2081. | Henry township, Indiana           | 2134. | Shawswick township, Indiana    | 2189. | Marion County, Iowa *        |
| 2082. | Highland town, Indiana            | 2135. | Shelbyville city, Indiana      | 2190. | Marshall County, Iowa *      |
| 2083. | Hobart city, Indiana              | 2136. | Silver Creek township, Indiana | 2191. | Muscatine County, Iowa *     |
| 2084. | Honey Creek township,<br>Indiana  | 2137. | Speedway town, Indiana         | 2192. | Polk County, Iowa *          |
| 2085. | Huntington city, Indiana          | 2138. | Spencer County, Indiana        | 2193. | Pottawattamie County, Iowa * |
| 2086. | Huntington township, Indiana      | 2139. | St. John town, Indiana         | 2194. | Scott County, Iowa *         |
| 2087. | Jackson township, Indiana         | 2140. | Starke County, Indiana         | 2195. | Sioux City city, Iowa *      |
| 2088. | Jackson township, Indiana         | 2141. | Sugar Creek township, Indiana  | 2196. | Sioux County, Iowa *         |
| 2089. | Jasper city, Indiana              | 2142. | Sullivan County, Indiana       | 2197. | Story County, Iowa *         |
| 2090. | Jay County, Indiana               | 2143. | Switzerland County, Indiana    | 2198. | Urbandale city, Iowa *       |
| 2091. | Jefferson township, Indiana       | 2144. | Tipton County, Indiana         | 2199. | Wapello County, Iowa *       |
| 2092. | Jennings County, Indiana          | 2145. | Troy township, Indiana         | 2200. | Warren County, Iowa *        |
| 2093. | Keener township, Indiana          | 2146. | Union township, Indiana        | 2201. | Waterloo city, Iowa *        |
| 2094. | La Porte city, Indiana            | 2147. | Union township, Indiana        | 2202. | Webster County, Iowa *       |
| 2095. | Lake Station city, Indiana        | 2148. | Van Buren township, Indiana    | 2203. | West Des Moines city, Iowa * |
| 2096. | Lawrenceburg township,<br>Indiana | 2149. | Vermillion County, Indiana     | 2204. | Woodbury County, Iowa *      |
| 2097. | Lebanon city, Indiana             | 2150. | Vernon township, Indiana       | 2205. | Allamakee County, Iowa       |
| 2098. | Logansport city, Indiana          | 2151. | Vincennes city, Indiana        | 2206. | Altoona city, Iowa           |
| 2099. | Lost Creek township, Indiana      | 2152. | Vincennes township, Indiana    | 2207. | Appanoose County, Iowa       |
| 2100. | Madison city, Indiana             | 2153. | Warsaw city, Indiana           | 2208. | Benton County, Iowa          |
| 2101. | Madison township, Indiana         | 2154. | Washington city, Indiana       | 2209. | Boone city, Iowa             |
| 2102. | Marion city, Indiana              | 2155. | Washington County, Indiana     | 2210. | Boone County, Iowa           |
| 2103. | Martin County, Indiana            | 2156. | Washington township, Indiana   | 2211. | Bremer County, Iowa          |
| 2104. | Martinsville city, Indiana        | 2157. | Washington township, Indiana   | 2212. | Buchanan County, Iowa        |
| 2105. | Michigan township, Indiana        | 2158. | Washington township, Indiana   | 2213. | Buena Vista County, Iowa     |
| 2106. | Mill township, Indiana            | 2159. | Washington township, Indiana   | 2214. | Burlington city, Iowa        |
| 2107. | Munster town, Indiana             | 2160. | Wayne township, Indiana        | 2215. | Butler County, Iowa          |
| 2108. | New Castle city, Indiana          | 2161. | Wayne township, Indiana        | 2216. | Carroll County, Iowa         |
| 2109. | New Haven city, Indiana           | 2162. | Wells County, Indiana          | 2217. | Cass County, Iowa            |
| 2110. | Newton County, Indiana            | 2163. | Westchester township, Indiana  | 2218. | Cedar County, Iowa           |
| 2111. | Noble township, Indiana           | 2164. | White County, Indiana          | 2219. | Cherokee County, Iowa        |
| 2112. | Orange County, Indiana            | 2165. | Winfield township, Indiana     | 2220. | Chickasaw County, Iowa       |
| 2113. | Osolo township, Indiana           | 2166. | Yorktown town, Indiana         | 2221. | Clay County, Iowa            |
| 2114. | Owen County, Indiana              | 2167. | Zionsville town, Indiana       | 2222. | Clayton County, Iowa         |
| 2115. | Parke County, Indiana             | 2168. | Ames city, Iowa *              | 2223. | Clinton city, Iowa           |
| 2116. | Patoka township, Indiana          | 2169. | Ankeny city, Iowa *            | 2224. | Clive city, Iowa             |
| 2117. | Perry County, Indiana             | 2170. | Bettendorf city, Iowa *        | 2225. | Coralville city, Iowa        |
| 2118. | Perry township, Indiana           | 2171. | Black Hawk County, Iowa *      | 2226. | Crawford County, Iowa        |
|       |                                   | 2172. | Cedar Falls city, Iowa *       | 2227. | Delaware County, Iowa        |
|       |                                   | 2173. | Cedar Rapids city, Iowa *      | 2228. | Dickinson County, Iowa       |

|       |                          |       |                              |       |                                |
|-------|--------------------------|-------|------------------------------|-------|--------------------------------|
| 2229. | Fairfield city, Iowa     | 2284. | Butler County, Kansas *      | 2337. | Jackson County, Kansas         |
| 2230. | Fayette County, Iowa     | 2285. | Cowley County, Kansas *      | 2338. | Jefferson County, Kansas       |
| 2231. | Floyd County, Iowa       | 2286. | Crawford County, Kansas *    | 2339. | Junction City city, Kansas     |
| 2232. | Fort Dodge city, Iowa    | 2287. | Douglas County, Kansas *     | 2340. | Labette County, Kansas         |
| 2233. | Fort Madison city, Iowa  | 2288. | Finney County, Kansas *      | 2341. | Lansing city, Kansas           |
| 2234. | Franklin County, Iowa    | 2289. | Ford County, Kansas *        | 2342. | Liberal city, Kansas           |
| 2235. | Grimes city, Iowa        | 2290. | Geary County, Kansas *       | 2343. | Madison township, Kansas       |
| 2236. | Grundy County, Iowa      | 2291. | Harvey County, Kansas *      | 2344. | Marion County, Kansas          |
| 2237. | Guthrie County, Iowa     | 2292. | Hutchinson city, Kansas *    | 2345. | McPherson city, Kansas         |
| 2238. | Hamilton County, Iowa    | 2293. | Johnson County, Kansas *     | 2346. | McPherson County, Kansas       |
| 2239. | Hancock County, Iowa     | 2294. | Kansas City city, Kansas *   | 2347. | Merriam city, Kansas           |
| 2240. | Hardin County, Iowa      | 2295. | Lawrence city, Kansas *      | 2348. | Nemaha County, Kansas          |
| 2241. | Harrison County, Iowa    | 2296. | Leavenworth city, Kansas *   | 2349. | Neosho County, Kansas          |
| 2242. | Henry County, Iowa       | 2297. | Leavenworth County, Kansas * | 2350. | Newton city, Kansas            |
| 2243. | Indianola city, Iowa     |       |                              | 2351. | Osage County, Kansas           |
| 2244. | Iowa County, Iowa        | 2298. | Leawood city, Kansas *       | 2352. | Ottawa city, Kansas            |
| 2245. | Jackson County, Iowa     | 2299. | Lenexa city, Kansas *        | 2353. | Pittsburg city, Kansas         |
| 2246. | Jefferson County, Iowa   | 2300. | Lyon County, Kansas *        | 2354. | Pottawatomie County, Kansas    |
| 2247. | Johnston city, Iowa      | 2301. | Manhattan city, Kansas *     | 2355. | Prairie Village city, Kansas   |
| 2248. | Jones County, Iowa       | 2302. | Miami County, Kansas *       | 2356. | Riverside township, Kansas     |
| 2249. | Keokuk city, Iowa        | 2303. | Montgomery County, Kansas *  | 2357. | Rockford township, Kansas      |
| 2250. | Keokuk County, Iowa      |       |                              | 2358. | Seward County, Kansas          |
| 2251. | Kossuth County, Iowa     | 2304. | Olathe city, Kansas *        | 2359. | Soldier township, Kansas       |
| 2252. | Le Mars city, Iowa       | 2305. | Overland Park city, Kansas * | 2360. | Sumner County, Kansas          |
| 2253. | Louisa County, Iowa      | 2306. | Reno County, Kansas *        | 2361. | Winfield city, Kansas          |
| 2254. | Lyon County, Iowa        | 2307. | Riley County, Kansas *       | 2362. | Barren County, Kentucky *      |
| 2255. | Madison County, Iowa     | 2308. | Salina city, Kansas *        | 2363. | Boone County, Kentucky *       |
| 2256. | Mahaska County, Iowa     | 2309. | Saline County, Kansas *      | 2364. | Bowling Green city, Kentucky * |
| 2257. | Marshalltown city, Iowa  | 2310. | Sedgwick County, Kansas *    |       |                                |
| 2258. | Mason City city, Iowa    | 2311. | Shawnee city, Kansas *       | 2365. | Boyd County, Kentucky *        |
| 2259. | Mills County, Iowa       | 2312. | Shawnee County, Kansas *     | 2366. | Boyle County, Kentucky *       |
| 2260. | Mitchell County, Iowa    | 2313. | Topeka city, Kansas *        | 2367. | Bullitt County, Kentucky *     |
| 2261. | Muscatine city, Iowa     | 2314. | Wichita city, Kansas *       | 2368. | Calloway County, Kentucky *    |
| 2262. | Newton city, Iowa        | 2315. | Allen County, Kansas         | 2369. | Campbell County, Kentucky *    |
| 2263. | North Liberty city, Iowa | 2316. | Andover city, Kansas         | 2370. | Christian County, Kentucky *   |
| 2264. | Norwalk city, Iowa       | 2317. | Arkansas City city, Kansas   | 2371. | Clark County, Kentucky *       |
| 2265. | O'Brien County, Iowa     | 2318. | Atchison city, Kansas        | 2372. | Covington city, Kentucky *     |
| 2266. | Oskaloosa city, Iowa     | 2319. | Atchison County, Kansas      | 2373. | Daviess County, Kentucky *     |
| 2267. | Ottumwa city, Iowa       | 2320. | Barton County, Kansas        | 2374. | Elizabethtown city, Kentucky * |
| 2268. | Page County, Iowa        | 2321. | Bourbon County, Kansas       |       |                                |
| 2269. | Pella city, Iowa         | 2322. | Bruno township, Kansas       | 2375. | Florence city, Kentucky *      |
| 2270. | Pleasant Hill city, Iowa | 2323. | Cherokee County, Kansas      | 2376. | Floyd County, Kentucky *       |
| 2271. | Plymouth County, Iowa    | 2324. | Derby city, Kansas           | 2377. | Franklin County, Kentucky *    |
| 2272. | Poweshiek County, Iowa   | 2325. | Dickinson County, Kansas     | 2378. | Georgetown city, Kentucky *    |
| 2273. | Shelby County, Iowa      | 2326. | Dodge City city, Kansas      | 2379. | Graves County, Kentucky *      |
| 2274. | Spencer city, Iowa       | 2327. | El Dorado city, Kansas       | 2380. | Greenup County, Kentucky *     |
| 2275. | Storm Lake city, Iowa    | 2328. | Ellis County, Kansas         | 2381. | Hardin County, Kentucky *      |
| 2276. | Tama County, Iowa        | 2329. | Emporia city, Kansas         | 2382. | Henderson County, Kentucky *   |
| 2277. | Union County, Iowa       | 2330. | Fairmount township, Kansas   |       |                                |
| 2278. | Washington County, Iowa  | 2331. | Franklin County, Kansas      | 2383. | Hopkins County, Kentucky *     |
| 2279. | Waukee city, Iowa        | 2332. | Garden City city, Kansas     | 2384. | Hopkinsville city, Kentucky *  |
| 2280. | Waverly city, Iowa       | 2333. | Gardner city, Kansas         | 2385. | Jessamine County, Kentucky *   |
| 2281. | Winnebago County, Iowa   | 2334. | Great Bend city, Kansas      | 2386. | Kenton County, Kentucky *      |
| 2282. | Winneshiek County, Iowa  | 2335. | Hays city, Kansas            | 2387. | Knox County, Kentucky *        |
| 2283. | Wright County, Iowa      | 2336. | Haysville city, Kansas       | 2388. | Laurel County, Kentucky *      |

|       |  |       |                                 |       |  |
|-------|--|-------|---------------------------------|-------|--|
| 2389. | Lexington-Fayette urban county, Kentucky *               | 2438. | Harrison County, Kentucky       | 2491. | Washington County, Kentucky                    |
| 2390. | Louisville/Jefferson County metro government, Kentucky * | 2439. | Hart County, Kentucky           | 2492. | Wayne County, Kentucky                         |
| 2391. | Madison County, Kentucky *                               | 2440. | Henderson city, Kentucky        | 2493. | Webster County, Kentucky                       |
| 2392. | Marshall County, Kentucky *                              | 2441. | Henry County, Kentucky          | 2494. | Winchester city, Kentucky                      |
| 2393. | McCracken County, Kentucky *                             | 2442. | Independence city, Kentucky     | 2495. | Woodford County, Kentucky                      |
| 2394. | Muhlenberg County, Kentucky *                            | 2443. | Jackson County, Kentucky        | 2496. | Acadia Parish, Louisiana *                     |
| 2395. | Nelson County, Kentucky *                                | 2444. | Jeffersontown city, Kentucky    | 2497. | Alexandria city, Louisiana *                   |
| 2396. | Nicholasville city, Kentucky *                           | 2445. | Johnson County, Kentucky        | 2498. | Ascension Parish, Louisiana *                  |
| 2397. | Oldham County, Kentucky *                                | 2446. | Knott County, Kentucky          | 2499. | Avoyelles Parish, Louisiana *                  |
| 2398. | Owensboro city, Kentucky *                               | 2447. | Larue County, Kentucky          | 2500. | Baton Rouge city, Louisiana *                  |
| 2399. | Pike County, Kentucky *                                  | 2448. | Lawrence County, Kentucky       | 2501. | Beauregard Parish, Louisiana *                 |
| 2400. | Pulaski County, Kentucky *                               | 2449. | Lawrenceburg city, Kentucky     | 2502. | Bossier City city, Louisiana *                 |
| 2401. | Richmond city, Kentucky *                                | 2450. | Letcher County, Kentucky        | 2503. | Bossier Parish, Louisiana *                    |
| 2402. | Scott County, Kentucky *                                 | 2451. | Lewis County, Kentucky          | 2504. | Caddo Parish, Louisiana *                      |
| 2403. | Shelby County, Kentucky *                                | 2452. | Lincoln County, Kentucky        | 2505. | Calcasieu Parish, Louisiana *                  |
| 2404. | Warren County, Kentucky *                                | 2453. | Logan County, Kentucky          | 2506. | East Baton Rouge Parish, Louisiana *           |
| 2405. | Whitley County, Kentucky *                               | 2454. | Lyndon city, Kentucky           | 2507. | Evangeline Parish, Louisiana *                 |
| 2406. | Adair County, Kentucky                                   | 2455. | Madisonville city, Kentucky     | 2508. | Iberia Parish, Louisiana *                     |
| 2407. | Allen County, Kentucky                                   | 2456. | Magoffin County, Kentucky       | 2509. | Iberville Parish, Louisiana *                  |
| 2408. | Anderson County, Kentucky                                | 2457. | Marion County, Kentucky         | 2510. | Jefferson Davis Parish, Louisiana *            |
| 2409. | Ashland city, Kentucky                                   | 2458. | Martin County, Kentucky         | 2511. | Jefferson Parish, Louisiana *                  |
| 2410. | Bardstown city, Kentucky                                 | 2459. | Mason County, Kentucky          | 2512. | Kenner city, Louisiana *                       |
| 2411. | Bath County, Kentucky                                    | 2460. | McCreary County, Kentucky       | 2513. | Lafayette city, Louisiana *                    |
| 2412. | Bell County, Kentucky                                    | 2461. | Meade County, Kentucky          | 2514. | Lafayette Parish, Louisiana *                  |
| 2413. | Berea city, Kentucky                                     | 2462. | Mercer County, Kentucky         | 2515. | Lafourche Parish, Louisiana *                  |
| 2414. | Bourbon County, Kentucky                                 | 2463. | Metcalfe County, Kentucky       | 2516. | Lake Charles city, Louisiana *                 |
| 2415. | Breathitt County, Kentucky                               | 2464. | Monroe County, Kentucky         | 2517. | Lincoln Parish, Louisiana *                    |
| 2416. | Breckinridge County, Kentucky                            | 2465. | Montgomery County, Kentucky     | 2518. | Livingston Parish, Louisiana *                 |
| 2417. | Butler County, Kentucky                                  | 2466. | Morgan County, Kentucky         | 2519. | Monroe city, Louisiana *                       |
| 2418. | Caldwell County, Kentucky                                | 2467. | Mount Washington city, Kentucky | 2520. | Natchitoches Parish, Louisiana *               |
| 2419. | Campbellsville city, Kentucky                            | 2468. | Murray city, Kentucky           | 2521. | New Orleans city / Orleans Parish, Louisiana * |
| 2420. | Carroll County, Kentucky                                 | 2469. | Newport city, Kentucky          | 2522. | Ouachita Parish, Louisiana *                   |
| 2421. | Carter County, Kentucky                                  | 2470. | Ohio County, Kentucky           | 2523. | Rapides Parish, Louisiana *                    |
| 2422. | Casey County, Kentucky                                   | 2471. | Owen County, Kentucky           | 2524. | Shreveport city, Louisiana *                   |
| 2423. | Clay County, Kentucky                                    | 2472. | Paducah city, Kentucky          | 2525. | St. Bernard Parish, Louisiana *                |
| 2424. | Clinton County, Kentucky                                 | 2473. | Pendleton County, Kentucky      | 2526. | St. Charles Parish, Louisiana *                |
| 2425. | Danville city, Kentucky                                  | 2474. | Perry County, Kentucky          | 2527. | St. John the Baptist Parish, Louisiana *       |
| 2426. | Edmonson County, Kentucky                                | 2475. | Powell County, Kentucky         | 2528. | St. Landry Parish, Louisiana *                 |
| 2427. | Erlanger city, Kentucky                                  | 2476. | Radcliff city, Kentucky         | 2529. | St. Martin Parish, Louisiana *                 |
| 2428. | Estill County, Kentucky                                  | 2477. | Rockcastle County, Kentucky     | 2530. | St. Mary Parish, Louisiana *                   |
| 2429. | Fleming County, Kentucky                                 | 2478. | Rowan County, Kentucky          | 2531. | St. Tammany Parish, Louisiana *                |
| 2430. | Fort Thomas city, Kentucky                               | 2479. | Russell County, Kentucky        | 2532. | Tangipahoa Parish, Louisiana *                 |
| 2431. | Frankfort city, Kentucky                                 | 2480. | Shelbyville city, Kentucky      | 2533. | Terrebonne Parish, Louisiana *                 |
| 2432. | Garrard County, Kentucky                                 | 2481. | Shepherdsville city, Kentucky   | 2534. | Vermilion Parish, Louisiana *                  |
| 2433. | Glasgow city, Kentucky                                   | 2482. | Shively city, Kentucky          | 2535. | Vernon Parish, Louisiana *                     |
| 2434. | Grant County, Kentucky                                   | 2483. | Simpson County, Kentucky        |       |  |
| 2435. | Grayson County, Kentucky                                 | 2484. | Somerset city, Kentucky         |       |  |
| 2436. | Green County, Kentucky                                   | 2485. | Spencer County, Kentucky        |       |  |
| 2437. | Harlan County, Kentucky                                  | 2486. | St. Matthews city, Kentucky     |       |  |
|       |  | 2487. | Taylor County, Kentucky         |       |  |
|       |  | 2488. | Todd County, Kentucky           |       |  |
|       |  | 2489. | Trigg County, Kentucky          |       |  |
|       |  | 2490. | Union County, Kentucky          |       |  |

|       |                                    |       |                                 |       |                                       |
|-------|------------------------------------|-------|---------------------------------|-------|---------------------------------------|
| 2536. | Washington Parish, Louisiana *     | 2586. | Youngsville city, Louisiana     | 2638. | Frederick city, Maryland *            |
| 2537. | Webster Parish, Louisiana *        | 2587. | Zachary city, Louisiana         | 2639. | Frederick County, Maryland *          |
| 2538. | Abbeville city, Louisiana          | 2588. | Androscoggin County, Maine *    | 2640. | Gaithersburg city, Maryland *         |
| 2539. | Allen Parish, Louisiana            | 2589. | Aroostook County, Maine *       | 2641. | Hagerstown city, Maryland *           |
| 2540. | Assumption Parish, Louisiana       | 2590. | Bangor city, Maine *            | 2642. | Harford County, Maryland *            |
| 2541. | Baker city, Louisiana              | 2591. | Cumberland County, Maine *      | 2643. | Howard County, Maryland *             |
| 2542. | Bastrop city, Louisiana            | 2592. | Franklin County, Maine *        | 2644. | Montgomery County, Maryland *         |
| 2543. | Bienville Parish, Louisiana        | 2593. | Hancock County, Maine *         | 2645. | Prince George's County, Maryland *    |
| 2544. | Bogalusa city, Louisiana           | 2594. | Kennebec County, Maine *        | 2646. | Queen Anne's County, Maryland *       |
| 2545. | Broussard city, Louisiana          | 2595. | Knox County, Maine *            | 2647. | Rockville city, Maryland *            |
| 2546. | Central city, Louisiana            | 2596. | Lewiston city, Maine *          | 2648. | Salisbury city, Maryland *            |
| 2547. | Claiborne Parish, Louisiana        | 2597. | Lincoln County, Maine *         | 2649. | St. Mary's County, Maryland *         |
| 2548. | Concordia Parish, Louisiana        | 2598. | Oxford County, Maine *          | 2650. | Talbot County, Maryland *             |
| 2549. | Covington city, Louisiana          | 2599. | Penobscot County, Maine *       | 2651. | Washington County, Maryland *         |
| 2550. | Crowley city, Louisiana            | 2600. | Portland city, Maine *          | 2652. | Wicomico County, Maryland *           |
| 2551. | De Soto Parish, Louisiana          | 2601. | Sagadahoc County, Maine *       | 2653. | Worcester County, Maryland *          |
| 2552. | DeRidder city, Louisiana           | 2602. | Somerset County, Maine *        | 2654. | Aberdeen city, Maryland               |
| 2553. | East Feliciana Parish, Louisiana   | 2603. | Waldo County, Maine *           | 2655. | Bel Air town, Maryland                |
| 2554. | Franklin Parish, Louisiana         | 2604. | Washington County, Maine *      | 2656. | Cambridge city, Maryland              |
| 2555. | Gonzales city, Louisiana           | 2605. | York County, Maine *            | 2657. | Cumberland city, Maryland             |
| 2556. | Grant Parish, Louisiana            | 2606. | Auburn city, Maine              | 2658. | Easton town, Maryland                 |
| 2557. | Gretna city, Louisiana             | 2607. | Augusta city, Maine             | 2659. | Elkton town, Maryland                 |
| 2558. | Hammond city, Louisiana            | 2608. | Biddeford city, Maine           | 2660. | Garrett County, Maryland              |
| 2559. | Jackson Parish, Louisiana          | 2609. | Brunswick town, Maine           | 2661. | Greenbelt city, Maryland              |
| 2560. | LaSalle Parish, Louisiana          | 2610. | Falmouth town, Maine            | 2662. | Havre de Grace city, Maryland         |
| 2561. | Madison Parish, Louisiana          | 2611. | Gorham town, Maine              | 2663. | Hyattsville city, Maryland            |
| 2562. | Mandeville city, Louisiana         | 2612. | Kennebunk town, Maine           | 2664. | Kent County, Maryland                 |
| 2563. | Minden city, Louisiana             | 2613. | Orono town, Maine               | 2665. | Laurel city, Maryland                 |
| 2564. | Morehouse Parish, Louisiana        | 2614. | Piscataquis County, Maine       | 2666. | New Carrollton city, Maryland         |
| 2565. | Morgan City city, Louisiana        | 2615. | Saco city, Maine                | 2667. | Somerset County, Maryland             |
| 2566. | Natchitoches city, Louisiana       | 2616. | Sanford city, Maine             | 2668. | Takoma Park city, Maryland            |
| 2567. | New Iberia city, Louisiana         | 2617. | Scarborough town, Maine         | 2669. | Westminster city, Maryland            |
| 2568. | Opelousas city, Louisiana          | 2618. | South Portland city, Maine      | 2670. | Amherst town, Massachusetts *         |
| 2569. | Pineville city, Louisiana          | 2619. | Standish town, Maine            | 2671. | Andover town, Massachusetts *         |
| 2570. | Plaquemines Parish, Louisiana      | 2620. | Waterville city, Maine          | 2672. | Arlington town, Massachusetts *       |
| 2571. | Pointe Coupee Parish, Louisiana    | 2621. | Wells town, Maine               | 2673. | Attleboro city, Massachusetts *       |
| 2572. | Richland Parish, Louisiana         | 2622. | Westbrook city, Maine           | 2674. | Barnstable County, Massachusetts *    |
| 2573. | Ruston city, Louisiana             | 2623. | Windham town, Maine             | 2675. | Barnstable Town city, Massachusetts * |
| 2574. | Sabine Parish, Louisiana           | 2624. | York town, Maine                | 2676. | Beverly city, Massachusetts *         |
| 2575. | Slidell city, Louisiana            | 2625. | Allegany County, Maryland *     | 2677. | Billerica town, Massachusetts *       |
| 2576. | St. Helena Parish, Louisiana       | 2626. | Annapolis city, Maryland *      | 2678. | Boston city, Massachusetts *          |
| 2577. | St. James Parish, Louisiana        | 2627. | Anne Arundel County, Maryland * | 2679. | Braintree Town city, Massachusetts *  |
| 2578. | Sulphur city, Louisiana            | 2628. | Baltimore city, Maryland *      |       |                                       |
| 2579. | Thibodaux city, Louisiana          | 2629. | Baltimore County, Maryland *    |       |                                       |
| 2580. | Union Parish, Louisiana            | 2630. | Bowie city, Maryland *          |       |                                       |
| 2581. | West Baton Rouge Parish, Louisiana | 2631. | Calvert County, Maryland *      |       |                                       |
| 2582. | West Carroll Parish, Louisiana     | 2632. | Caroline County, Maryland *     |       |                                       |
| 2583. | West Feliciana Parish, Louisiana   | 2633. | Carroll County, Maryland *      |       |                                       |
| 2584. | West Monroe city, Louisiana        | 2634. | Cecil County, Maryland *        |       |                                       |
| 2585. | Winn Parish, Louisiana             | 2635. | Charles County, Maryland *      |       |                                       |
|       |                                    | 2636. | College Park city, Maryland *   |       |                                       |
|       |                                    | 2637. | Dorchester County, Maryland *   |       |                                       |

|       |                                     |       |                                      |       |                                      |
|-------|-------------------------------------|-------|--------------------------------------|-------|--------------------------------------|
| 2680. | Bristol County, Massachusetts *     | 2712. | North Andover town, Massachusetts *  | 2749. | Charlton town, Massachusetts         |
| 2681. | Brockton city, Massachusetts *      | 2713. | Peabody city, Massachusetts *        | 2750. | Clinton town, Massachusetts          |
| 2682. | Brookline town, Massachusetts *     | 2714. | Pittsfield city, Massachusetts *     | 2751. | Concord town, Massachusetts          |
| 2683. | Cambridge city, Massachusetts *     | 2715. | Plymouth County, Massachusetts *     | 2752. | Danvers town, Massachusetts          |
| 2684. | Chelmsford town, Massachusetts *    | 2716. | Plymouth town, Massachusetts *       | 2753. | Dedham town, Massachusetts           |
| 2685. | Chelsea city, Massachusetts *       | 2717. | Quincy city, Massachusetts *         | 2754. | Dennis town, Massachusetts           |
| 2686. | Chicopee city, Massachusetts *      | 2718. | Randolph Town city, Massachusetts *  | 2755. | Dudley town, Massachusetts           |
| 2687. | Dartmouth town, Massachusetts *     | 2719. | Revere city, Massachusetts *         | 2756. | Dukes County, Massachusetts          |
| 2688. | Dracut town, Massachusetts *        | 2720. | Salem city, Massachusetts *          | 2757. | Duxbury town, Massachusetts          |
| 2689. | Everett city, Massachusetts *       | 2721. | Shrewsbury town, Massachusetts *     | 2758. | East Bridgewater town, Massachusetts |
| 2690. | Fall River city, Massachusetts *    | 2722. | Somerville city, Massachusetts *     | 2759. | East Longmeadow town, Massachusetts  |
| 2691. | Falmouth town, Massachusetts *      | 2723. | Springfield city, Massachusetts *    | 2760. | Easthampton Town city, Massachusetts |
| 2692. | Fitchburg city, Massachusetts *     | 2724. | Taunton city, Massachusetts *        | 2761. | Easton town, Massachusetts           |
| 2693. | Framingham city, Massachusetts *    | 2725. | Tewksbury town, Massachusetts *      | 2762. | Fairhaven town, Massachusetts        |
| 2694. | Franklin Town city, Massachusetts * | 2726. | Waltham city, Massachusetts *        | 2763. | Foxborough town, Massachusetts       |
| 2695. | Gloucester city, Massachusetts *    | 2727. | Watertown Town city, Massachusetts * | 2764. | Gardner city, Massachusetts          |
| 2696. | Haverhill city, Massachusetts *     | 2728. | Westfield city, Massachusetts *      | 2765. | Grafton town, Massachusetts          |
| 2697. | Holyoke city, Massachusetts *       | 2729. | Weymouth Town city, Massachusetts *  | 2766. | Greenfield Town city, Massachusetts  |
| 2698. | Lawrence city, Massachusetts *      | 2730. | Woburn city, Massachusetts *         | 2767. | Groton town, Massachusetts           |
| 2699. | Leominster city, Massachusetts *    | 2731. | Worcester city, Massachusetts *      | 2768. | Hanover town, Massachusetts          |
| 2700. | Lexington town, Massachusetts *     | 2732. | Abington town, Massachusetts         | 2769. | Hanson town, Massachusetts           |
| 2701. | Lowell city, Massachusetts *        | 2733. | Acton town, Massachusetts            | 2770. | Harwich town, Massachusetts          |
| 2702. | Lynn city, Massachusetts *          | 2734. | Acushnet town, Massachusetts         | 2771. | Hingham town, Massachusetts          |
| 2703. | Malden city, Massachusetts *        | 2735. | Agawam Town city, Massachusetts      | 2772. | Holbrook town, Massachusetts         |
| 2704. | Marlborough city, Massachusetts *   | 2736. | Amesbury Town city, Massachusetts    | 2773. | Holden town, Massachusetts           |
| 2705. | Medford city, Massachusetts *       | 2737. | Ashland town, Massachusetts          | 2774. | Holliston town, Massachusetts        |
| 2706. | Methuen Town city, Massachusetts *  | 2738. | Athol town, Massachusetts            | 2775. | Hopkinton town, Massachusetts        |
| 2707. | Natick town, Massachusetts *        | 2739. | Auburn town, Massachusetts           | 2776. | Hudson town, Massachusetts           |
| 2708. | Needham town, Massachusetts *       | 2740. | Bedford town, Massachusetts          | 2777. | Hull town, Massachusetts             |
| 2709. | New Bedford city, Massachusetts *   | 2741. | Belchertown town, Massachusetts      | 2778. | Ipswich town, Massachusetts          |
| 2710. | Newton city, Massachusetts *        | 2742. | Bellingham town, Massachusetts       | 2779. | Kingston town, Massachusetts         |
| 2711. | Norfolk County, Massachusetts *     | 2743. | Belmont town, Massachusetts          | 2780. | Lakeville town, Massachusetts        |
|       |                                     | 2744. | Bourne town, Massachusetts           | 2781. | Leicester town, Massachusetts        |
|       |                                     | 2745. | Bridgewater Town city, Massachusetts | 2782. | Littleton town, Massachusetts        |
|       |                                     | 2746. | Burlington town, Massachusetts       | 2783. | Longmeadow town, Massachusetts       |
|       |                                     | 2747. | Canton town, Massachusetts           | 2784. | Ludlow town, Massachusetts           |
|       |                                     | 2748. | Carver town, Massachusetts           | 2785. | Lunenburg town, Massachusetts        |
|       |                                     |       |                                      | 2786. | Lynnfield town, Massachusetts        |
|       |                                     |       |                                      | 2787. | Mansfield town, Massachusetts        |
|       |                                     |       |                                      | 2788. | Marblehead town, Massachusetts       |
|       |                                     |       |                                      | 2789. | Marshfield town, Massachusetts       |
|       |                                     |       |                                      | 2790. | Mashpee town, Massachusetts          |
|       |                                     |       |                                      | 2791. | Maynard town, Massachusetts          |

|       |  |       |   |       |   |
|-------|--|-------|---|-------|---|
| 2792. | Medfield town, Massachusetts           | 2831. | Stoughton town, Massachusetts             | 2869. | Canton charter township, Michigan *       |
| 2793. | Medway town, Massachusetts             | 2832. | Sudbury town, Massachusetts               | 2870. | Cass County, Michigan *                   |
| 2794. | Melrose city, Massachusetts            | 2833. | Swampscott town, Massachusetts            | 2871. | Chesterfield township, Michigan *         |
| 2795. | Middleborough town, Massachusetts      | 2834. | Swansea town, Massachusetts               | 2872. | Chippewa County, Michigan *               |
| 2796. | Middleton town, Massachusetts          | 2835. | Tyngsborough town, Massachusetts          | 2873. | Clare County, Michigan *                  |
| 2797. | Milford town, Massachusetts            | 2836. | Uxbridge town, Massachusetts              | 2874. | Clinton charter township, Michigan *      |
| 2798. | Millbury town, Massachusetts           | 2837. | Wakefield town, Massachusetts             | 2875. | Clinton County, Michigan *                |
| 2799. | Milton town, Massachusetts             | 2838. | Walpole town, Massachusetts               | 2876. | Commerce charter township, Michigan *     |
| 2800. | Nantucket town, Massachusetts          | 2839. | Wareham town, Massachusetts               | 2877. | Dearborn city, Michigan *                 |
| 2801. | Newburyport city, Massachusetts        | 2840. | Wayland town, Massachusetts               | 2878. | Dearborn Heights city, Michigan *         |
| 2802. | Norfolk town, Massachusetts            | 2841. | Webster town, Massachusetts               | 2879. | Delta charter township, Michigan *        |
| 2803. | North Adams city, Massachusetts        | 2842. | Wellesley town, Massachusetts             | 2880. | Delta County, Michigan *                  |
| 2804. | North Attleborough town, Massachusetts | 2843. | West Springfield Town city, Massachusetts | 2881. | Detroit city, Michigan *                  |
| 2805. | North Reading town, Massachusetts      | 2844. | Westborough town, Massachusetts           | 2882. | East Lansing city, Michigan *             |
| 2806. | Northampton city, Massachusetts        | 2845. | Westford town, Massachusetts              | 2883. | Eastpointe city, Michigan *               |
| 2807. | Northborough town, Massachusetts       | 2846. | Weston town, Massachusetts                | 2884. | Eaton County, Michigan *                  |
| 2808. | Northbridge town, Massachusetts        | 2847. | Westport town, Massachusetts              | 2885. | Emmet County, Michigan *                  |
| 2809. | Norton town, Massachusetts             | 2848. | Westwood town, Massachusetts              | 2886. | Farmington Hills city, Michigan *         |
| 2810. | Norwell town, Massachusetts            | 2849. | Whitman town, Massachusetts               | 2887. | Flint charter township, Michigan *        |
| 2811. | Norwood town, Massachusetts            | 2850. | Wilbraham town, Massachusetts             | 2888. | Flint city, Michigan *                    |
| 2812. | Oxford town, Massachusetts             | 2851. | Wilmington town, Massachusetts            | 2889. | Genesee County, Michigan *                |
| 2813. | Palmer Town city, Massachusetts        | 2852. | Winchendon town, Massachusetts            | 2890. | Georgetown charter township, Michigan *   |
| 2814. | Pembroke town, Massachusetts           | 2853. | Winchester town, Massachusetts            | 2891. | Grand Blanc charter township, Michigan *  |
| 2815. | Pepperell town, Massachusetts          | 2854. | Winthrop Town city, Massachusetts         | 2892. | Grand Rapids city, Michigan *             |
| 2816. | Raynham town, Massachusetts            | 2855. | Wrentham town, Massachusetts              | 2893. | Grand Traverse County, Michigan *         |
| 2817. | Reading town, Massachusetts            | 2856. | Yarmouth town, Massachusetts              | 2894. | Gratiot County, Michigan *                |
| 2818. | Rehoboth town, Massachusetts           | 2857. | Allegan County, Michigan *                | 2895. | Hillsdale County, Michigan *              |
| 2819. | Rockland town, Massachusetts           | 2858. | Ann Arbor city, Michigan *                | 2896. | Holland charter township, Michigan *      |
| 2820. | Sandwich town, Massachusetts           | 2859. | Barry County, Michigan *                  | 2897. | Holland city, Michigan *                  |
| 2821. | Saugus town, Massachusetts             | 2860. | Battle Creek city, Michigan *             | 2898. | Houghton County, Michigan *               |
| 2822. | Scituate town, Massachusetts           | 2861. | Bay City city, Michigan *                 | 2899. | Huron County, Michigan *                  |
| 2823. | Seekonk town, Massachusetts            | 2862. | Bay County, Michigan *                    | 2900. | Independence charter township, Michigan * |
| 2824. | Sharon town, Massachusetts             | 2863. | Bedford township, Michigan *              | 2901. | Ingham County, Michigan *                 |
| 2825. | Somerset town, Massachusetts           | 2864. | Berrien County, Michigan *                | 2902. | Ionia County, Michigan *                  |
| 2826. | South Hadley town, Massachusetts       | 2865. | Bloomfield charter township, Michigan *   | 2903. | Isabella County, Michigan *               |
| 2827. | Southborough town, Massachusetts       | 2866. | Branch County, Michigan *                 | 2904. | Jackson city, Michigan *                  |
| 2828. | Southbridge Town city, Massachusetts   | 2867. | Brownstown charter township, Michigan *   | 2905. | Jackson County, Michigan *                |
| 2829. | Spencer town, Massachusetts            | 2868. | Calhoun County, Michigan *                | 2906. | Kalamazoo city, Michigan *                |
| 2830. | Stoneham town, Massachusetts           |       |   | 2907. | Kalamazoo County, Michigan *              |
|       |  |       |   | 2908. | Kent County, Michigan *                   |
|       |  |       |   | 2909. | Kentwood city, Michigan *                 |



|       |   |       |  |       |   |
|-------|---|-------|--|-------|---|
| 2910. | Lansing city, Michigan *                | 2951. | Taylor city, Michigan *                      | 2993. | Cascade charter township, Michigan      |
| 2911. | Lapeer County, Michigan *               | 2952. | Troy city, Michigan *                        | 2994. | Charlevoix County, Michigan             |
| 2912. | Lenawee County, Michigan *              | 2953. | Tuscola County, Michigan *                   | 2995. | Cheboygan County, Michigan              |
| 2913. | Lincoln Park city, Michigan *           | 2954. | Van Buren County, Michigan *                 | 2996. | Clawson city, Michigan                  |
| 2914. | Livingston County, Michigan *           | 2955. | Warren city, Michigan *                      | 2997. | Coldwater city, Michigan                |
| 2915. | Livonia city, Michigan *                | 2956. | Washtenaw County, Michigan *                 | 2998. | Comstock charter township, Michigan     |
| 2916. | Macomb County, Michigan *               | 2957. | Waterford charter township, Michigan *       | 2999. | Cooper charter township, Michigan       |
| 2917. | Macomb township, Michigan *             | 2958. | Wayne County, Michigan *                     | 3000. | Crawford County, Michigan               |
| 2918. | Marquette County, Michigan *            | 2959. | West Bloomfield charter township, Michigan * | 3001. | Davison township, Michigan              |
| 2919. | Mecosta County, Michigan *              | 2960. | Westland city, Michigan *                    | 3002. | Delhi charter township, Michigan        |
| 2920. | Meridian charter township, Michigan *   | 2961. | Wexford County, Michigan *                   | 3003. | DeWitt charter township, Michigan       |
| 2921. | Midland city, Michigan *                | 2962. | White Lake charter township, Michigan *      | 3004. | Dickinson County, Michigan              |
| 2922. | Midland County, Michigan *              | 2963. | Wyoming city, Michigan *                     | 3005. | East Bay township, Michigan             |
| 2923. | Monroe County, Michigan *               | 2964. | Ypsilanti charter township, Michigan *       | 3006. | East Grand Rapids city, Michigan        |
| 2924. | Montcalm County, Michigan *             | 2965. | Ada township, Michigan                       | 3007. | Egelston township, Michigan             |
| 2925. | Muskegon city, Michigan *               | 2966. | Adrian city, Michigan                        | 3008. | Emmett charter township, Michigan       |
| 2926. | Muskegon County, Michigan *             | 2967. | Alcona County, Michigan                      | 3009. | Escanaba city, Michigan                 |
| 2927. | Newaygo County, Michigan *              | 2968. | Algoma township, Michigan                    | 3010. | Farmington city, Michigan               |
| 2928. | Novi city, Michigan *                   | 2969. | Allen Park city, Michigan                    | 3011. | Fenton charter township, Michigan       |
| 2929. | Oakland County, Michigan *              | 2970. | Allendale charter township, Michigan         | 3012. | Fenton city, Michigan                   |
| 2930. | Orion charter township, Michigan *      | 2971. | Alpena County, Michigan                      | 3013. | Ferndale city, Michigan                 |
| 2931. | Ottawa County, Michigan *               | 2972. | Alpine township, Michigan                    | 3014. | Flat Rock city, Michigan                |
| 2932. | Pittsfield charter township, Michigan * | 2973. | Antrim County, Michigan                      | 3015. | Flushing charter township, Michigan     |
| 2933. | Plainfield charter township, Michigan * | 2974. | Antwerp township, Michigan                   | 3016. | Fort Gratiot charter township, Michigan |
| 2934. | Pontiac city, Michigan *                | 2975. | Arenac County, Michigan                      | 3017. | Fraser city, Michigan                   |
| 2935. | Portage city, Michigan *                | 2976. | Auburn Hills city, Michigan                  | 3018. | Frenchtown township, Michigan           |
| 2936. | Redford charter township, Michigan *    | 2977. | Bangor charter township, Michigan            | 3019. | Fruitport charter township, Michigan    |
| 2937. | Rochester Hills city, Michigan *        | 2978. | Bath charter township, Michigan              | 3020. | Gaines charter township, Michigan       |
| 2938. | Roseville city, Michigan *              | 2979. | Benton charter township, Michigan            | 3021. | Garden City city, Michigan              |
| 2939. | Royal Oak city, Michigan *              | 2980. | Benzie County, Michigan                      | 3022. | Garfield charter township, Michigan     |
| 2940. | Saginaw charter township, Michigan *    | 2981. | Berkley city, Michigan                       | 3023. | Genesee charter township, Michigan      |
| 2941. | Saginaw city, Michigan *                | 2982. | Beverly Hills village, Michigan              | 3024. | Genoa township, Michigan                |
| 2942. | Saginaw County, Michigan *              | 2983. | Big Rapids city, Michigan                    | 3025. | Gladwin County, Michigan                |
| 2943. | Sanilac County, Michigan *              | 2984. | Birmingham city, Michigan                    | 3026. | Gogebic County, Michigan                |
| 2944. | Shelby charter township, Michigan *     | 2985. | Blackman charter township, Michigan          | 3027. | Grand Haven charter township, Michigan  |
| 2945. | Shiawassee County, Michigan *           | 2986. | Brandon charter township, Michigan           | 3028. | Grand Haven city, Michigan              |
| 2946. | Southfield city, Michigan *             | 2987. | Brighton township, Michigan                  | 3029. | Grand Rapids charter township, Michigan |
| 2947. | St. Clair County, Michigan *            | 2988. | Burton city, Michigan                        | 3030. | Grandville city, Michigan               |
| 2948. | St. Clair Shores city, Michigan *       | 2989. | Byron township, Michigan                     |       |   |
| 2949. | St. Joseph County, Michigan *           | 2990. | Cadillac city, Michigan                      |       |   |
| 2950. | Sterling Heights city, Michigan *       | 2991. | Caledonia township, Michigan                 |       |   |
|       |   | 2992. | Cannon township, Michigan                    |       |   |

|  |  |  |
|--|--|--|
| 3031. Green Oak township, Michigan         | 3071. Mount Morris township, Michigan        | 3112. Traverse City city, Michigan         |
| 3032. Grosse Ile township, Michigan        | 3072. Mount Pleasant city, Michigan          | 3113. Trenton city, Michigan               |
| 3033. Grosse Pointe Park city, Michigan    | 3073. Mundy township, Michigan               | 3114. Tyrone township, Michigan            |
| 3034. Grosse Pointe Woods city, Michigan   | 3074. Muskegon charter township, Michigan    | 3115. Union charter township, Michigan     |
| 3035. Hamburg township, Michigan           | 3075. Muskegon Heights city, Michigan        | 3116. Van Buren charter township, Michigan |
| 3036. Hamtramck city, Michigan             | 3076. New Baltimore city, Michigan           | 3117. Vienna charter township, Michigan    |
| 3037. Harper Woods city, Michigan          | 3077. Niles city, Michigan                   | 3118. Walker city, Michigan                |
| 3038. Harrison charter township, Michigan  | 3078. Niles township, Michigan               | 3119. Washington township, Michigan        |
| 3039. Hartland township, Michigan          | 3079. Northville township, Michigan          | 3120. Wayne city, Michigan                 |
| 3040. Hazel Park city, Michigan            | 3080. Norton Shores city, Michigan           | 3121. Wixom city, Michigan                 |
| 3041. Highland charter township, Michigan  | 3081. Oak Park city, Michigan                | 3122. Woodhaven city, Michigan             |
| 3042. Highland Park city, Michigan         | 3082. Oakland charter township, Michigan     | 3123. Wyandotte city, Michigan             |
| 3043. Holly township, Michigan             | 3083. Oceana County, Michigan                | 3124. Ypsilanti city, Michigan             |
| 3044. Huron charter township, Michigan     | 3084. Oceola township, Michigan              | 3125. Zeeland charter township, Michigan   |
| 3045. Inkster city, Michigan               | 3085. Ogemaw County, Michigan                | 3126. Andover city, Minnesota *            |
| 3046. Ionia city, Michigan                 | 3086. Osceola County, Michigan               | 3127. Anoka County, Minnesota *            |
| 3047. Iosco County, Michigan               | 3087. Oshtemo charter township, Michigan     | 3128. Apple Valley city, Minnesota *       |
| 3048. Iron County, Michigan                | 3088. Otsego County, Michigan                | 3129. Becker County, Minnesota *           |
| 3049. Kalamazoo charter township, Michigan | 3089. Owosso city, Michigan                  | 3130. Beltrami County, Minnesota *         |
| 3050. Kalkaska County, Michigan            | 3090. Oxford charter township, Michigan      | 3131. Benton County, Minnesota *           |
| 3051. Lake County, Michigan                | 3091. Park township, Michigan                | 3132. Blaine city, Minnesota *             |
| 3052. Leelanau County, Michigan            | 3092. Plymouth charter township, Michigan    | 3133. Bloomington city, Minnesota *        |
| 3053. Lenox township, Michigan             | 3093. Port Huron charter township, Michigan  | 3134. Blue Earth County, Minnesota *       |
| 3054. Leoni township, Michigan             | 3094. Port Huron city, Michigan              | 3135. Brooklyn Center city, Minnesota *    |
| 3055. Lincoln charter township, Michigan   | 3095. Presque Isle County, Michigan          | 3136. Brooklyn Park city, Minnesota *      |
| 3056. Lyon charter township, Michigan      | 3096. Riverview city, Michigan               | 3137. Burnsville city, Minnesota *         |
| 3057. Mackinac County, Michigan            | 3097. Rochester city, Michigan               | 3138. Carlton County, Minnesota *          |
| 3058. Madison Heights city, Michigan       | 3098. Romulus city, Michigan                 | 3139. Carver County, Minnesota *           |
| 3059. Manistee County, Michigan            | 3099. Roscommon County, Michigan             | 3140. Chisago County, Minnesota *          |
| 3060. Marion township, Michigan            | 3100. Sault Ste. Marie city, Michigan        | 3141. Clay County, Minnesota *             |
| 3061. Marquette city, Michigan             | 3101. Scio township, Michigan                | 3142. Coon Rapids city, Minnesota *        |
| 3062. Mason County, Michigan               | 3102. South Lyon city, Michigan              | 3143. Cottage Grove city, Minnesota *      |
| 3063. Melvindale city, Michigan            | 3103. Southfield township, Michigan          | 3144. Crow Wing County, Minnesota *        |
| 3064. Menominee County, Michigan           | 3104. Southgate city, Michigan               | 3145. Dakota County, Minnesota *           |
| 3065. Milford charter township, Michigan   | 3105. Spring Lake township, Michigan         | 3146. Douglas County, Minnesota *          |
| 3066. Missaukee County, Michigan           | 3106. Springfield charter township, Michigan | 3147. Duluth city, Minnesota *             |
| 3067. Monitor charter township, Michigan   | 3107. Sturgis city, Michigan                 | 3148. Eagan city, Minnesota *              |
| 3068. Monroe charter township, Michigan    | 3108. Summit township, Michigan              | 3149. Eden Prairie city, Minnesota *       |
| 3069. Monroe city, Michigan                | 3109. Superior charter township, Michigan    | 3150. Edina city, Minnesota *              |
| 3070. Mount Clemens city, Michigan         | 3110. Texas charter township, Michigan       | 3151. Freeborn County, Minnesota *         |
|  | 3111. Thomas township, Michigan              | 3152. Goodhue County, Minnesota *          |
|  |  | 3153. Hennepin County, Minnesota *         |

|   |  |                                       |
|---|--|---------------------------------------|
| 3154. Inver Grove Heights city, Minnesota * | 3202. Buffalo city, Minnesota          | 3252. North Mankato city, Minnesota   |
| 3155. Isanti County, Minnesota *            | 3203. Cass County, Minnesota           | 3253. North St. Paul city, Minnesota  |
| 3156. Itasca County, Minnesota *            | 3204. Champlin city, Minnesota         | 3254. Northfield city, Minnesota      |
| 3157. Kandiyohi County, Minnesota *         | 3205. Chanhassen city, Minnesota       | 3255. Oakdale city, Minnesota         |
| 3158. Lakeville city, Minnesota *           | 3206. Chaska city, Minnesota           | 3256. Otsego city, Minnesota          |
| 3159. Mankato city, Minnesota *             | 3207. Chippewa County, Minnesota       | 3257. Owatonna city, Minnesota        |
| 3160. Maple Grove city, Minnesota *         | 3208. Cloquet city, Minnesota          | 3258. Pennington County, Minnesota    |
| 3161. Maplewood city, Minnesota *           | 3209. Columbia Heights city, Minnesota | 3259. Pine County, Minnesota          |
| 3162. McLeod County, Minnesota *            | 3210. Cottonwood County, Minnesota     | 3260. Pope County, Minnesota          |
| 3163. Minneapolis city, Minnesota *         | 3211. Crystal city, Minnesota          | 3261. Prior Lake city, Minnesota      |
| 3164. Minnetonka city, Minnesota *          | 3212. Dodge County, Minnesota          | 3262. Ramsey city, Minnesota          |
| 3165. Moorhead city, Minnesota *            | 3213. East Bethel city, Minnesota      | 3263. Red Wing city, Minnesota        |
| 3166. Morrison County, Minnesota *          | 3214. Elk River city, Minnesota        | 3264. Redwood County, Minnesota       |
| 3167. Mower County, Minnesota *             | 3215. Fairmont city, Minnesota         | 3265. Renville County, Minnesota      |
| 3168. Nicollet County, Minnesota *          | 3216. Faribault city, Minnesota        | 3266. Robbinsdale city, Minnesota     |
| 3169. Olmsted County, Minnesota *           | 3217. Faribault County, Minnesota      | 3267. Rogers city, Minnesota          |
| 3170. Otter Tail County, Minnesota *        | 3218. Farmington city, Minnesota       | 3268. Roseau County, Minnesota        |
| 3171. Plymouth city, Minnesota *            | 3219. Fergus Falls city, Minnesota     | 3269. Rosemount city, Minnesota       |
| 3172. Polk County, Minnesota *              | 3220. Fillmore County, Minnesota       | 3270. Sartell city, Minnesota         |
| 3173. Ramsey County, Minnesota *            | 3221. Forest Lake city, Minnesota      | 3271. Sauk Rapids city, Minnesota     |
| 3174. Rice County, Minnesota *              | 3222. Fridley city, Minnesota          | 3272. Shoreview city, Minnesota       |
| 3175. Richfield city, Minnesota *           | 3223. Golden Valley city, Minnesota    | 3273. Sibley County, Minnesota        |
| 3176. Rochester city, Minnesota *           | 3224. Grand Rapids city, Minnesota     | 3274. South St. Paul city, Minnesota  |
| 3177. Roseville city, Minnesota *           | 3225. Ham Lake city, Minnesota         | 3275. St. Michael city, Minnesota     |
| 3178. Savage city, Minnesota *              | 3226. Hastings city, Minnesota         | 3276. St. Peter city, Minnesota       |
| 3179. Scott County, Minnesota *             | 3227. Hibbing city, Minnesota          | 3277. Stillwater city, Minnesota      |
| 3180. Shakopee city, Minnesota *            | 3228. Hopkins city, Minnesota          | 3278. Todd County, Minnesota          |
| 3181. Sherburne County, Minnesota *         | 3229. Houston County, Minnesota        | 3279. Vadnais Heights city, Minnesota |
| 3182. St. Cloud city, Minnesota *           | 3230. Hubbard County, Minnesota        | 3280. Victoria city, Minnesota        |
| 3183. St. Louis County, Minnesota *         | 3231. Hugo city, Minnesota             | 3281. Wabasha County, Minnesota       |
| 3184. St. Louis Park city, Minnesota *      | 3232. Hutchinson city, Minnesota       | 3282. Waconia city, Minnesota         |
| 3185. St. Paul city, Minnesota *            | 3233. Kanabec County, Minnesota        | 3283. Wadena County, Minnesota        |
| 3186. Stearns County, Minnesota *           | 3234. Koochiching County, Minnesota    | 3284. Waseca County, Minnesota        |
| 3187. Steele County, Minnesota *            | 3235. Lake County, Minnesota           | 3285. Watonwan County, Minnesota      |
| 3188. Washington County, Minnesota *        | 3236. Le Sueur County, Minnesota       | 3286. West St. Paul city, Minnesota   |
| 3189. Winona County, Minnesota *            | 3237. Lino Lakes city, Minnesota       | 3287. White Bear Lake city, Minnesota |
| 3190. Woodbury city, Minnesota *            | 3238. Little Canada city, Minnesota    | 3288. White Bear township, Minnesota  |
| 3191. Wright County, Minnesota *            | 3239. Lyon County, Minnesota           | 3289. Willmar city, Minnesota         |
| 3192. Aitkin County, Minnesota              | 3240. Marshall city, Minnesota         | 3290. Winona city, Minnesota          |
| 3193. Albert Lea city, Minnesota            | 3241. Martin County, Minnesota         | 3291. Worthington city, Minnesota     |
| 3194. Alexandria city, Minnesota            | 3242. Meeker County, Minnesota         | 3292. Adams County, Mississippi *     |
| 3195. Anoka city, Minnesota                 | 3243. Mendota Heights city, Minnesota  | 3293. Alcorn County, Mississippi *    |
| 3196. Arden Hills city, Minnesota           | 3244. Mille Lacs County, Minnesota     | 3294. Biloxi city, Mississippi *      |
| 3197. Austin city, Minnesota                | 3245. Monticello city, Minnesota       | 3295. Bolivar County, Mississippi *   |
| 3198. Bemidji city, Minnesota               | 3246. Mounds View city, Minnesota      | 3296. DeSoto County, Mississippi *    |
| 3199. Big Lake city, Minnesota              | 3247. New Brighton city, Minnesota     | 3297. Forrest County, Mississippi *   |
| 3200. Brainerd city, Minnesota              | 3248. New Hope city, Minnesota         | 3298. Gulfport city, Mississippi *    |
| 3201. Brown County, Minnesota               | 3249. New Ulm city, Minnesota          | 3299. Hancock County, Mississippi *   |
|   | 3250. Nobles County, Minnesota         | 3300. Harrison County, Mississippi *  |
|   | 3251. North Branch city, Minnesota     |                                       |

|       |                                   |       |                                     |       |                                   |
|-------|-----------------------------------|-------|-------------------------------------|-------|-----------------------------------|
| 3301. | Hattiesburg city, Mississippi *   | 3345. | Covington County, Mississippi       | 3395. | Wayne County, Mississippi         |
| 3302. | Hinds County, Mississippi *       | 3346. | D'Iberville city, Mississippi       | 3396. | West Point city, Mississippi      |
| 3303. | Jackson city, Mississippi *       | 3347. | Gautier city, Mississippi           | 3397. | Winston County, Mississippi       |
| 3304. | Jackson County, Mississippi *     | 3348. | George County, Mississippi          | 3398. | Yalobusha County, Mississippi     |
| 3305. | Jones County, Mississippi *       | 3349. | Greene County, Mississippi          | 3399. | Yazoo City city, Mississippi      |
| 3306. | Lafayette County, Mississippi *   | 3350. | Greenville city, Mississippi        | 3400. | Yazoo County, Mississippi         |
| 3307. | Lamar County, Mississippi *       | 3351. | Greenwood city, Mississippi         | 3401. | Ballwin city, Missouri *          |
| 3308. | Lauderdale County, Mississippi *  | 3352. | Grenada city, Mississippi           | 3402. | Barry County, Missouri *          |
| 3309. | Lee County, Mississippi *         | 3353. | Grenada County, Mississippi         | 3403. | Blue Springs city, Missouri *     |
| 3310. | Lincoln County, Mississippi *     | 3354. | Hernando city, Mississippi          | 3404. | Boone County, Missouri *          |
| 3311. | Lowndes County, Mississippi *     | 3355. | Holmes County, Mississippi          | 3405. | Buchanan County, Missouri *       |
| 3312. | Madison County, Mississippi *     | 3356. | Horn Lake city, Mississippi         | 3406. | Butler County, Missouri *         |
| 3313. | Marshall County, Mississippi *    | 3357. | Itawamba County, Mississippi        | 3407. | Callaway County, Missouri *       |
| 3314. | Meridian city, Mississippi *      | 3358. | Jasper County, Mississippi          | 3408. | Camden County, Missouri *         |
| 3315. | Monroe County, Mississippi *      | 3359. | Jefferson Davis County, Mississippi | 3409. | Cape Girardeau city, Missouri *   |
| 3316. | Oktibbeha County, Mississippi *   | 3360. | Laurel city, Mississippi            | 3410. | Cape Girardeau County, Missouri * |
| 3317. | Olive Branch city, Mississippi *  | 3361. | Lawrence County, Mississippi        | 3411. | Cass County, Missouri *           |
| 3318. | Panola County, Mississippi *      | 3362. | Leake County, Mississippi           | 3412. | Chesterfield city, Missouri *     |
| 3319. | Pearl River County, Mississippi * | 3363. | Leflore County, Mississippi         | 3413. | Christian County, Missouri *      |
| 3320. | Pike County, Mississippi *        | 3364. | Long Beach city, Mississippi        | 3414. | Clay County, Missouri *           |
| 3321. | Pontotoc County, Mississippi *    | 3365. | Madison city, Mississippi           | 3415. | Cole County, Missouri *           |
| 3322. | Rankin County, Mississippi *      | 3366. | Marion County, Mississippi          | 3416. | Columbia city, Missouri *         |
| 3323. | Southaven city, Mississippi *     | 3367. | McComb city, Mississippi            | 3417. | Florissant city, Missouri *       |
| 3324. | Tupelo city, Mississippi *        | 3368. | Moss Point city, Mississippi        | 3418. | Franklin County, Missouri *       |
| 3325. | Warren County, Mississippi *      | 3369. | Natchez city, Mississippi           | 3419. | Greene County, Missouri *         |
| 3326. | Washington County, Mississippi *  | 3370. | Neshoba County, Mississippi         | 3420. | Howell County, Missouri *         |
| 3327. | Amite County, Mississippi         | 3371. | Newton County, Mississippi          | 3421. | Independence city, Missouri *     |
| 3328. | Attala County, Mississippi        | 3372. | Noxubee County, Mississippi         | 3422. | Jackson County, Missouri *        |
| 3329. | Bay St. Louis city, Mississippi   | 3373. | Ocean Springs city, Mississippi     | 3423. | Jasper County, Missouri *         |
| 3330. | Brandon city, Mississippi         | 3374. | Oxford city, Mississippi            | 3424. | Jefferson City city, Missouri *   |
| 3331. | Brookhaven city, Mississippi      | 3375. | Pascagoula city, Mississippi        | 3425. | Jefferson County, Missouri *      |
| 3332. | Byram city, Mississippi           | 3376. | Pearl city, Mississippi             | 3426. | Johnson County, Missouri *        |
| 3333. | Calhoun County, Mississippi       | 3377. | Perry County, Mississippi           | 3427. | Joplin city, Missouri *           |
| 3334. | Canton city, Mississippi          | 3378. | Petal city, Mississippi             | 3428. | Kansas City city, Missouri *      |
| 3335. | Chickasaw County, Mississippi     | 3379. | Picayune city, Mississippi          | 3429. | Laclede County, Missouri *        |
| 3336. | Clarke County, Mississippi        | 3380. | Prentiss County, Mississippi        | 3430. | Lafayette County, Missouri *      |
| 3337. | Clarksdale city, Mississippi      | 3381. | Ridgeland city, Mississippi         | 3431. | Lawrence County, Missouri *       |
| 3338. | Clay County, Mississippi          | 3382. | Scott County, Mississippi           | 3432. | Lee's Summit city, Missouri *     |
| 3339. | Cleveland city, Mississippi       | 3383. | Simpson County, Mississippi         | 3433. | Liberty city, Missouri *          |
| 3340. | Clinton city, Mississippi         | 3384. | Smith County, Mississippi           | 3434. | Lincoln County, Missouri *        |
| 3341. | Coahoma County, Mississippi       | 3385. | Starkville city, Mississippi        | 3435. | Newton County, Missouri *         |
| 3342. | Columbus city, Mississippi        | 3386. | Stone County, Mississippi           | 3436. | O'Fallon city, Missouri *         |
| 3343. | Copiah County, Mississippi        | 3387. | Sunflower County, Mississippi       | 3437. | Pettis County, Missouri *         |
| 3344. | Corinth city, Mississippi         | 3388. | Tallahatchie County, Mississippi    | 3438. | Phelps County, Missouri *         |
|       |                                   | 3389. | Tate County, Mississippi            | 3439. | Platte County, Missouri *         |
|       |                                   | 3390. | Tippah County, Mississippi          | 3440. | Polk County, Missouri *           |
|       |                                   | 3391. | Tishomingo County, Mississippi      | 3441. | Pulaski County, Missouri *        |
|       |                                   | 3392. | Union County, Mississippi           | 3442. | Scott County, Missouri *          |
|       |                                   | 3393. | Vicksburg city, Mississippi         | 3443. | Springfield city, Missouri *      |
|       |                                   | 3394. | Walthall County, Mississippi        | 3444. | St. Charles city, Missouri *      |
|       |                                   |       |                                     | 3445. | St. Charles County, Missouri *    |

|       |  |       |                                 |       |                                   |
|-------|--|-------|---------------------------------|-------|-----------------------------------|
| 3446. | St. Francois County, Missouri *        | 3496. | Harrisonville city, Missouri    | 3549. | Saline County, Missouri           |
| 3447. | St. Joseph city, Missouri *            | 3497. | Hazelwood city, Missouri        | 3550. | Sedalia city, Missouri            |
| 3448. | St. Louis city, Missouri *             | 3498. | Henry County, Missouri          | 3551. | Sikeston city, Missouri           |
| 3449. | St. Louis County, Missouri *           | 3499. | Howard County, Missouri         | 3552. | Smithville city, Missouri         |
| 3450. | St. Peters city, Missouri *            | 3500. | Independence township, Missouri | 3553. | St. Ann city, Missouri            |
| 3451. | Stone County, Missouri *               | 3501. | Iron County, Missouri           | 3554. | Ste. Genevieve County, Missouri   |
| 3452. | Taney County, Missouri *               | 3502. | Jackson city, Missouri          | 3555. | Stoddard County, Missouri         |
| 3453. | University City city, Missouri *       | 3503. | Jennings city, Missouri         | 3556. | Texas County, Missouri            |
| 3454. | Warren County, Missouri *              | 3504. | Kearney city, Missouri          | 3557. | Town and Country city, Missouri   |
| 3455. | Webster County, Missouri *             | 3505. | Kennett city, Missouri          | 3558. | Troy city, Missouri               |
| 3456. | Wentzville city, Missouri *            | 3506. | Kirksville city, Missouri       | 3559. | Union city, Missouri              |
| 3457. | Wildwood city, Missouri *              | 3507. | Kirkwood city, Missouri         | 3560. | Vernon County, Missouri           |
| 3458. | Adair County, Missouri                 | 3508. | Lake St. Louis city, Missouri   | 3561. | Warrensburg city, Missouri        |
| 3459. | Andrew County, Missouri                | 3509. | Lebanon city, Missouri          | 3562. | Washington city, Missouri         |
| 3460. | Arnold city, Missouri                  | 3510. | Liberty township, Missouri      | 3563. | Washington County, Missouri       |
| 3461. | Audrain County, Missouri               | 3511. | Linn County, Missouri           | 3564. | Wayne County, Missouri            |
| 3462. | Barton County, Missouri                | 3512. | Livingston County, Missouri     | 3565. | Webb City city, Missouri          |
| 3463. | Bates County, Missouri                 | 3513. | Macon County, Missouri          | 3566. | Webster Groves city, Missouri     |
| 3464. | Bellefontaine Neighbors city, Missouri | 3514. | Madison County, Missouri        | 3567. | West Plains city, Missouri        |
| 3465. | Belton city, Missouri                  | 3515. | Manchester city, Missouri       | 3568. | Wright County, Missouri           |
| 3466. | Benton County, Missouri                | 3516. | Marion County, Missouri         | 3569. | Billings city, Montana *          |
| 3467. | Bolivar city, Missouri                 | 3517. | Marshall city, Missouri         | 3570. | Bozeman city, Montana *           |
| 3468. | Bollinger County, Missouri             | 3518. | Maryland Heights city, Missouri | 3571. | Butte-Silver Bow, Montana *       |
| 3469. | Branson city, Missouri                 | 3519. | Maryville city, Missouri        | 3572. | Cascade County, Montana *         |
| 3470. | Bridgeton city, Missouri               | 3520. | McDonald County, Missouri       | 3573. | Flathead County, Montana *        |
| 3471. | Carthage city, Missouri                | 3521. | Mexico city, Missouri           | 3574. | Gallatin County, Montana *        |
| 3472. | Cedar County, Missouri                 | 3522. | Miller County, Missouri         | 3575. | Great Falls city, Montana *       |
| 3473. | Clayton city, Missouri                 | 3523. | Mississippi County, Missouri    | 3576. | Helena city, Montana *            |
| 3474. | Clinton County, Missouri               | 3524. | Moberly city, Missouri          | 3577. | Lake County, Montana *            |
| 3475. | Cooper County, Missouri                | 3525. | Moniteau County, Missouri       | 3578. | Lewis and Clark County, Montana * |
| 3476. | Crawford County, Missouri              | 3526. | Montgomery County, Missouri     | 3579. | Missoula city, Montana *          |
| 3477. | Crestwood city, Missouri               | 3527. | Morgan County, Missouri         | 3580. | Missoula County, Montana *        |
| 3478. | Creve Coeur city, Missouri             | 3528. | Neosho city, Missouri           | 3581. | Ravalli County, Montana *         |
| 3479. | Dallas County, Missouri                | 3529. | New Madrid County, Missouri     | 3582. | Yellowstone County, Montana *     |
| 3480. | Dardenne Prairie city, Missouri        | 3530. | Nixa city, Missouri             | 3583. | Big Horn County, Montana          |
| 3481. | DeKalb County, Missouri                | 3531. | Nodaway County, Missouri        | 3584. | Carbon County, Montana            |
| 3482. | Dent County, Missouri                  | 3532. | Oregon County, Missouri         | 3585. | Custer County, Montana            |
| 3483. | Douglas County, Missouri               | 3533. | Osage County, Missouri          | 3586. | Fergus County, Montana            |
| 3484. | Dunklin County, Missouri               | 3534. | Overland city, Missouri         | 3587. | Glacier County, Montana           |
| 3485. | Eureka city, Missouri                  | 3535. | Ozark city, Missouri            | 3588. | Hill County, Montana              |
| 3486. | Excelsior Springs city, Missouri       | 3536. | Pemiscot County, Missouri       | 3589. | Jefferson County, Montana         |
| 3487. | Farmington city, Missouri              | 3537. | Perry County, Missouri          | 3590. | Kalispell city, Montana           |
| 3488. | Ferguson city, Missouri                | 3538. | Pike County, Missouri           | 3591. | Lincoln County, Montana           |
| 3489. | Festus city, Missouri                  | 3539. | Polk township, Missouri         | 3592. | Park County, Montana              |
| 3490. | Fulton city, Missouri                  | 3540. | Poplar Bluff city, Missouri     | 3593. | Richland County, Montana          |
| 3491. | Gasconade County, Missouri             | 3541. | Ralls County, Missouri          | 3594. | Roosevelt County, Montana         |
| 3492. | Gladstone city, Missouri               | 3542. | Randolph County, Missouri       | 3595. | Sanders County, Montana           |
| 3493. | Grain Valley city, Missouri            | 3543. | Ray County, Missouri            | 3596. | Adams County, Nebraska *          |
| 3494. | Grandview city, Missouri               | 3544. | Raymore city, Missouri          | 3597. | Bellevue city, Nebraska *         |
| 3495. | Hannibal city, Missouri                | 3545. | Raytown city, Missouri          | 3598. | Buffalo County, Nebraska *        |
|       |  | 3546. | Republic city, Missouri         | 3599. | Dodge County, Nebraska *          |
|       |  | 3547. | Ripley County, Missouri         |       |                                   |
|       |  | 3548. | Rolla city, Missouri            |       |                                   |

|       |                                 |       |                                      |       |                                       |
|-------|---------------------------------|-------|--------------------------------------|-------|---------------------------------------|
| 3600. | Douglas County, Nebraska *      | 3652. | Elko city, Nevada                    | 3684. | Keene city, New Hampshire             |
| 3601. | Grand Island city, Nebraska *   | 3653. | Fernley city, Nevada                 | 3685. | Laconia city, New Hampshire           |
| 3602. | Hall County, Nebraska *         | 3654. | Humboldt County, Nevada              | 3686. | Lebanon city, New Hampshire           |
| 3603. | Kearney city, Nebraska *        | 3655. | Mesquite city, Nevada                | 3687. | Londonderry town, New Hampshire       |
| 3604. | Lancaster County, Nebraska *    | 3656. | Belknap County, New Hampshire *      | 3688. | Merrimack town, New Hampshire         |
| 3605. | Lincoln city, Nebraska *        | 3657. | Carroll County, New Hampshire *      | 3689. | Milford town, New Hampshire           |
| 3606. | Lincoln County, Nebraska *      | 3658. | Cheshire County, New Hampshire *     | 3690. | Pelham town, New Hampshire            |
| 3607. | Madison County, Nebraska *      | 3659. | Concord city, New Hampshire *        | 3691. | Portsmouth city, New Hampshire        |
| 3608. | Omaha city, Nebraska *          | 3660. | Coos County, New Hampshire *         | 3692. | Raymond town, New Hampshire           |
| 3609. | Platte County, Nebraska *       | 3661. | Derry town, New Hampshire *          | 3693. | Salem town, New Hampshire             |
| 3610. | Sarpy County, Nebraska *        | 3662. | Dover city, New Hampshire *          | 3694. | Somersworth city, New Hampshire       |
| 3611. | Scotts Bluff County, Nebraska * | 3663. | Grafton County, New Hampshire *      | 3695. | Windham town, New Hampshire           |
| 3612. | Beatrice city, Nebraska         | 3664. | Hillsborough County, New Hampshire * | 3696. | Atlantic City city, New Jersey *      |
| 3613. | Box Butte County, Nebraska      | 3665. | Manchester city, New Hampshire *     | 3697. | Atlantic County, New Jersey *         |
| 3614. | Cass County, Nebraska           | 3666. | Merrimack County, New Hampshire *    | 3698. | Bayonne city, New Jersey *            |
| 3615. | Colfax County, Nebraska         | 3667. | Nashua city, New Hampshire *         | 3699. | Belleville township, New Jersey *     |
| 3616. | Columbus city, Nebraska         | 3668. | Rochester city, New Hampshire *      | 3700. | Bergen County, New Jersey *           |
| 3617. | Custer County, Nebraska         | 3669. | Rockingham County, New Hampshire *   | 3701. | Berkeley township, New Jersey *       |
| 3618. | Dakota County, Nebraska         | 3670. | Strafford County, New Hampshire *    | 3702. | Bloomfield township, New Jersey *     |
| 3619. | Dawson County, Nebraska         | 3671. | Sullivan County, New Hampshire *     | 3703. | Brick township, New Jersey *          |
| 3620. | Fremont city, Nebraska          | 3672. | Amherst town, New Hampshire          | 3704. | Bridgewater township, New Jersey *    |
| 3621. | Gage County, Nebraska           | 3673. | Bedford town, New Hampshire          | 3705. | Burlington County, New Jersey *       |
| 3622. | Hastings city, Nebraska         | 3674. | Berlin city, New Hampshire           | 3706. | Camden city, New Jersey *             |
| 3623. | Holt County, Nebraska           | 3675. | Claremont city, New Hampshire        | 3707. | Camden County, New Jersey *           |
| 3624. | La Vista city, Nebraska         | 3676. | Conway town, New Hampshire           | 3708. | Cape May County, New Jersey *         |
| 3625. | Lexington city, Nebraska        | 3677. | Durham town, New Hampshire           | 3709. | Cherry Hill township, New Jersey *    |
| 3626. | Norfolk city, Nebraska          | 3678. | Exeter town, New Hampshire           | 3710. | City of Orange township, New Jersey * |
| 3627. | North Platte city, Nebraska     | 3679. | Goffstown town, New Hampshire        | 3711. | Clifton city, New Jersey *            |
| 3628. | Otoe County, Nebraska           | 3680. | Hampton town, New Hampshire          | 3712. | Cumberland County, New Jersey *       |
| 3629. | Papillion city, Nebraska        | 3681. | Hanover town, New Hampshire          | 3713. | Deptford township, New Jersey *       |
| 3630. | Red Willow County, Nebraska     | 3682. | Hooksett town, New Hampshire         | 3714. | East Brunswick township, New Jersey * |
| 3631. | Saline County, Nebraska         | 3683. | Hudson town, New Hampshire           | 3715. | East Orange city, New Jersey *        |
| 3632. | Saunders County, Nebraska       |       |                                      | 3716. | Edison township, New Jersey *         |
| 3633. | Scottsbluff city, Nebraska      |       |                                      | 3717. | Egg Harbor township, New Jersey *     |
| 3634. | Seward County, Nebraska         |       |                                      |       |                                       |
| 3635. | South Sioux City city, Nebraska |       |                                      |       |                                       |
| 3636. | Washington County, Nebraska     |       |                                      |       |                                       |
| 3637. | York County, Nebraska           |       |                                      |       |                                       |
| 3638. | Carson City, Nevada *           |       |                                      |       |                                       |
| 3639. | Clark County, Nevada *          |       |                                      |       |                                       |
| 3640. | Douglas County, Nevada *        |       |                                      |       |                                       |
| 3641. | Elko County, Nevada *           |       |                                      |       |                                       |
| 3642. | Henderson city, Nevada *        |       |                                      |       |                                       |
| 3643. | Las Vegas city, Nevada *        |       |                                      |       |                                       |
| 3644. | Lyon County, Nevada *           |       |                                      |       |                                       |
| 3645. | North Las Vegas city, Nevada *  |       |                                      |       |                                       |
| 3646. | Nye County, Nevada *            |       |                                      |       |                                       |
| 3647. | Reno city, Nevada *             |       |                                      |       |                                       |
| 3648. | Sparks city, Nevada *           |       |                                      |       |                                       |
| 3649. | Washoe County, Nevada *         |       |                                      |       |                                       |
| 3650. | Boulder City city, Nevada       |       |                                      |       |                                       |
| 3651. | Churchill County, Nevada        |       |                                      |       |                                       |

|   |  |   |
|---|--|---|
| 3718. Elizabeth city, New Jersey *        | 3751. Middletown township, New Jersey *            | 3786. Washington township, New Jersey *     |
| 3719. Essex County, New Jersey *          | 3752. Monmouth County, New Jersey *                | 3787. Wayne township, New Jersey *          |
| 3720. Evesham township, New Jersey *      | 3753. Monroe township, New Jersey *                | 3788. West New York town, New Jersey *      |
| 3721. Ewing township, New Jersey *        | 3754. Monroe township, New Jersey *                | 3789. West Orange township, New Jersey *    |
| 3722. Fair Lawn borough, New Jersey *     | 3755. Montclair township, New Jersey *             | 3790. Willingboro township, New Jersey *    |
| 3723. Fort Lee borough, New Jersey *      | 3756. Morris County, New Jersey *                  | 3791. Winslow township, New Jersey *        |
| 3724. Franklin township, New Jersey *     | 3757. Mount Laurel township, New Jersey *          | 3792. Woodbridge township, New Jersey *     |
| 3725. Freehold township, New Jersey *     | 3758. New Brunswick city, New Jersey *             | 3793. Aberdeen township, New Jersey         |
| 3726. Galloway township, New Jersey *     | 3759. Newark city, New Jersey *                    | 3794. Asbury Park city, New Jersey          |
| 3727. Garfield city, New Jersey *         | 3760. North Bergen township, New Jersey *          | 3795. Barnegat township, New Jersey         |
| 3728. Gloucester County, New Jersey *     | 3761. North Brunswick township, New Jersey *       | 3796. Beachwood borough, New Jersey         |
| 3729. Gloucester township, New Jersey *   | 3762. Ocean County, New Jersey *                   | 3797. Bellmawr borough, New Jersey          |
| 3730. Hackensack city, New Jersey *       | 3763. Old Bridge township, New Jersey *            | 3798. Bergenfield borough, New Jersey       |
| 3731. Hamilton township, New Jersey *     | 3764. Parsippany-Troy Hills township, New Jersey * | 3799. Berkeley Heights township, New Jersey |
| 3732. Hillsborough township, New Jersey * | 3765. Passaic city, New Jersey *                   | 3800. Bernards township, New Jersey         |
| 3733. Hoboken city, New Jersey *          | 3766. Passaic County, New Jersey *                 | 3801. Bordentown township, New Jersey       |
| 3734. Howell township, New Jersey *       | 3767. Paterson city, New Jersey *                  | 3802. Bound Brook borough, New Jersey       |
| 3735. Hudson County, New Jersey *         | 3768. Pennsauken township, New Jersey *            | 3803. Branchburg township, New Jersey       |
| 3736. Hunterdon County, New Jersey *      | 3769. Perth Amboy city, New Jersey *               | 3804. Bridgeton city, New Jersey            |
| 3737. Irvington township, New Jersey *    | 3770. Piscataway township, New Jersey *            | 3805. Burlington township, New Jersey       |
| 3738. Jackson township, New Jersey *      | 3771. Plainfield city, New Jersey *                | 3806. Carteret borough, New Jersey          |
| 3739. Jersey City city, New Jersey *      | 3772. Princeton, New Jersey *                      | 3807. Cedar Grove township, New Jersey      |
| 3740. Kearny town, New Jersey *           | 3773. Salem County, New Jersey *                   | 3808. Chatham township, New Jersey          |
| 3741. Lakewood township, New Jersey *     | 3774. Sayreville borough, New Jersey *             | 3809. Cinnaminson township, New Jersey      |
| 3742. Lawrence township, New Jersey *     | 3775. Somerset County, New Jersey *                | 3810. Clark township, New Jersey            |
| 3743. Linden city, New Jersey *           | 3776. South Brunswick township, New Jersey *       | 3811. Cliffside Park borough, New Jersey    |
| 3744. Livingston township, New Jersey *   | 3777. Sussex County, New Jersey *                  | 3812. Clinton township, New Jersey          |
| 3745. Long Branch city, New Jersey *      | 3778. Teaneck township, New Jersey *               | 3813. Collingswood borough, New Jersey      |
| 3746. Manalapan township, New Jersey *    | 3779. Toms River township, New Jersey *            | 3814. Cranford township, New Jersey         |
| 3747. Manchester township, New Jersey *   | 3780. Trenton city, New Jersey *                   | 3815. Delran township, New Jersey           |
| 3748. Marlboro township, New Jersey *     | 3781. Union City city, New Jersey *                |   |
| 3749. Mercer County, New Jersey *         | 3782. Union County, New Jersey *                   |   |
| 3750. Middlesex County, New Jersey *      | 3783. Union township, New Jersey *                 |   |
|   | 3784. Vineland city, New Jersey *                  |   |
|   | 3785. Warren County, New Jersey *                  |   |

|   |  |  |
|---|--|--|
| 3816. Denville township, New Jersey         | 3850. Hopatcong borough, New Jersey          | 3883. New Milford borough, New Jersey      |
| 3817. Dover town, New Jersey                | 3851. Hopewell township, New Jersey          | 3884. New Providence borough, New Jersey   |
| 3818. Dumont borough, New Jersey            | 3852. Jefferson township, New Jersey         | 3885. North Arlington borough, New Jersey  |
| 3819. East Greenwich township, New Jersey   | 3853. Lacey township, New Jersey             | 3886. North Plainfield borough, New Jersey |
| 3820. East Hanover township, New Jersey     | 3854. Lincoln Park borough, New Jersey       | 3887. Nutley township, New Jersey          |
| 3821. East Windsor township, New Jersey     | 3855. Lindenwold borough, New Jersey         | 3888. Oakland borough, New Jersey          |
| 3822. Eatontown borough, New Jersey         | 3856. Little Egg Harbor township, New Jersey | 3889. Ocean City city, New Jersey          |
| 3823. Edgewater borough, New Jersey         | 3857. Little Falls township, New Jersey      | 3890. Ocean township, New Jersey           |
| 3824. Elmwood Park borough, New Jersey      | 3858. Little Ferry borough, New Jersey       | 3891. Palisades Park borough, New Jersey   |
| 3825. Englewood city, New Jersey            | 3859. Lodi borough, New Jersey               | 3892. Paramus borough, New Jersey          |
| 3826. Fairview borough, New Jersey          | 3860. Lower township, New Jersey             | 3893. Pemberton township, New Jersey       |
| 3827. Florence township, New Jersey         | 3861. Lumberton township, New Jersey         | 3894. Pennsville township, New Jersey      |
| 3828. Florham Park borough, New Jersey      | 3862. Lyndhurst township, New Jersey         | 3895. Pequannock township, New Jersey      |
| 3829. Franklin Lakes borough, New Jersey    | 3863. Madison borough, New Jersey            | 3896. Phillipsburg town, New Jersey        |
| 3830. Franklin township, New Jersey         | 3864. Mahwah township, New Jersey            | 3897. Pine Hill borough, New Jersey        |
| 3831. Freehold borough, New Jersey          | 3865. Mantua township, New Jersey            | 3898. Plainsboro township, New Jersey      |
| 3832. Glassboro borough, New Jersey         | 3866. Manville borough, New Jersey           | 3899. Pleasantville city, New Jersey       |
| 3833. Glen Rock borough, New Jersey         | 3867. Maple Shade township, New Jersey       | 3900. Point Pleasant borough, New Jersey   |
| 3834. Gloucester City city, New Jersey      | 3868. Maplewood township, New Jersey         | 3901. Pompton Lakes borough, New Jersey    |
| 3835. Guttenberg town, New Jersey           | 3869. Medford township, New Jersey           | 3902. Rahway city, New Jersey              |
| 3836. Haddon township, New Jersey           | 3870. Metuchen borough, New Jersey           | 3903. Ramsey borough, New Jersey           |
| 3837. Haddonfield borough, New Jersey       | 3871. Middle township, New Jersey            | 3904. Randolph township, New Jersey        |
| 3838. Hamilton township, New Jersey         | 3872. Middlesex borough, New Jersey          | 3905. Raritan township, New Jersey         |
| 3839. Hammonton town, New Jersey            | 3873. Millburn township, New Jersey          | 3906. Readington township, New Jersey      |
| 3840. Hanover township, New Jersey          | 3874. Millstone township, New Jersey         | 3907. Red Bank borough, New Jersey         |
| 3841. Harrison town, New Jersey             | 3875. Millville city, New Jersey             | 3908. Ridgefield borough, New Jersey       |
| 3842. Harrison township, New Jersey         | 3876. Montgomery township, New Jersey        | 3909. Ridgefield Park village, New Jersey  |
| 3843. Hasbrouck Heights borough, New Jersey | 3877. Montville township, New Jersey         | 3910. Ridgewood village, New Jersey        |
| 3844. Hawthorne borough, New Jersey         | 3878. Moorestown township, New Jersey        | 3911. Ringwood borough, New Jersey         |
| 3845. Hazlet township, New Jersey           | 3879. Morris township, New Jersey            | 3912. River Edge borough, New Jersey       |
| 3846. Highland Park borough, New Jersey     | 3880. Morristown town, New Jersey            | 3913. Robbinsville township, New Jersey    |
| 3847. Hillsdale borough, New Jersey         | 3881. Mount Olive township, New Jersey       | 3914. Rockaway township, New Jersey        |
| 3848. Hillside township, New Jersey         | 3882. Neptune township, New Jersey           | 3915. Roselle borough, New Jersey          |
| 3849. Holmdel township, New Jersey          |  |  |



|   |  |                                      |
|---|--|--------------------------------------|
| 3916. Roselle Park borough, New Jersey          | 3949. West Deptford township, New Jersey | 3983. Cibola County, New Mexico      |
| 3917. Roxbury township, New Jersey              | 3950. West Milford township, New Jersey  | 3984. Colfax County, New Mexico      |
| 3918. Rutherford borough, New Jersey            | 3951. West Windsor township, New Jersey  | 3985. Deming city, New Mexico        |
| 3919. Saddle Brook township, New Jersey         | 3952. Westfield town, New Jersey         | 3986. Española city, New Mexico      |
| 3920. Scotch Plains township, New Jersey        | 3953. Westwood borough, New Jersey       | 3987. Gallup city, New Mexico        |
| 3921. Secaucus town, New Jersey                 | 3954. Woodland Park borough, New Jersey  | 3988. Grant County, New Mexico       |
| 3922. Somers Point city, New Jersey             | 3955. Woolwich township, New Jersey      | 3989. Las Vegas city, New Mexico     |
| 3923. Somerville borough, New Jersey            | 3956. Wyckoff township, New Jersey       | 3990. Lincoln County, New Mexico     |
| 3924. South Orange Village township, New Jersey | 3957. Alamogordo city, New Mexico *      | 3991. Los Alamos County, New Mexico  |
| 3925. South Plainfield borough, New Jersey      | 3958. Albuquerque city, New Mexico *     | 3992. Los Lunas village, New Mexico  |
| 3926. South River borough, New Jersey           | 3959. Bernalillo County, New Mexico *    | 3993. Lovington city, New Mexico     |
| 3927. Southampton township, New Jersey          | 3960. Chaves County, New Mexico *        | 3994. Luna County, New Mexico        |
| 3928. Sparta township, New Jersey               | 3961. Clovis city, New Mexico *          | 3995. Portales city, New Mexico      |
| 3929. Springfield township, New Jersey          | 3962. Curry County, New Mexico *         | 3996. Roosevelt County, New Mexico   |
| 3930. Stafford township, New Jersey             | 3963. Doña Ana County, New Mexico *      | 3997. San Miguel County, New Mexico  |
| 3931. Summit city, New Jersey                   | 3964. Eddy County, New Mexico *          | 3998. Sierra County, New Mexico      |
| 3932. Tenafly borough, New Jersey               | 3965. Farmington city, New Mexico *      | 3999. Socorro County, New Mexico     |
| 3933. Tinton Falls borough, New Jersey          | 3966. Hobbs city, New Mexico *           | 4000. Sunland Park city, New Mexico  |
| 3934. Totowa borough, New Jersey                | 3967. Las Cruces city, New Mexico *      | 4001. Torrance County, New Mexico    |
| 3935. Upper township, New Jersey                | 3968. Lea County, New Mexico *           | 4002. Albany city, New York *        |
| 3936. Vernon township, New Jersey               | 3969. McKinley County, New Mexico *      | 4003. Albany County, New York *      |
| 3937. Verona township, New Jersey               | 3970. Otero County, New Mexico *         | 4004. Allegany County, New York *    |
| 3938. Voorhees township, New Jersey             | 3971. Rio Arriba County, New Mexico *    | 4005. Amherst town, New York *       |
| 3939. Waldwick borough, New Jersey              | 3972. Rio Rancho city, New Mexico *      | 4006. Babylon town, New York *       |
| 3940. Wall township, New Jersey                 | 3973. Roswell city, New Mexico *         | 4007. Bethlehem town, New York *     |
| 3941. Wallington borough, New Jersey            | 3974. San Juan County, New Mexico *      | 4008. Binghamton city, New York *    |
| 3942. Wanaque borough, New Jersey               | 3975. Sandoval County, New Mexico *      | 4009. Brighton town, New York *      |
| 3943. Wantage township, New Jersey              | 3976. Santa Fe city, New Mexico *        | 4010. Brookhaven town, New York *    |
| 3944. Warren township, New Jersey               | 3977. Santa Fe County, New Mexico *      | 4011. Broome County, New York *      |
| 3945. Washington township, New Jersey           | 3978. Taos County, New Mexico *          | 4012. Buffalo city, New York *       |
| 3946. Waterford township, New Jersey            | 3979. Valencia County, New Mexico *      | 4013. Carmel town, New York *        |
| 3947. Weehawken township, New Jersey            | 3980. Artesia city, New Mexico           | 4014. Cattaraugus County, New York * |
| 3948. West Caldwell township, New Jersey        | 3981. Bernalillo town, New Mexico        | 4015. Cayuga County, New York *      |
|   | 3982. Carlsbad city, New Mexico          | 4016. Chautauqua County, New York *  |
|   |  | 4017. Cheektowaga town, New York *   |
|   |  | 4018. Chemung County, New York *     |
|   |  | 4019. Chenango County, New York *    |
|   |  | 4020. Cicero town, New York *        |
|   |  | 4021. Clarence town, New York *      |
|   |  | 4022. Clarkstown town, New York *    |
|   |  | 4023. Clay town, New York *          |
|   |  | 4024. Clifton Park town, New York *  |

|   |   |   |
|---|---|---|
| 4025. Clinton County, New York *  | 4068. Niagara Falls city, New York *    | 4109. Tonawanda town, New York *        |
| 4026. Colonie town, New York *  |   | 4110. Troy city, New York *             |
| 4027. Columbia County, New York *   | 4069. North Hempstead town, New York *  | 4111. Ulster County, New York *         |
| 4028. Cortland County, New York *   | 4070. North Tonawanda city, New York *  | 4112. Union town, New York *            |
| 4029. Cortlandt town, New York *  | 4071. Oneida County, New York *         | 4113. Utica city, New York *            |
| 4030. Delaware County, New York *   | 4072. Onondaga County, New York *       | 4114. Valley Stream village, New York * |
| 4031. Dutchess County, New York *   | 4073. Ontario County, New York *        | 4115. Warren County, New York *         |
| 4032. Eastchester town, New York *  | 4074. Orange County, New York *         | 4116. Warwick town, New York *          |
| 4033. Erie County, New York *   | 4075. Orangetown town, New York *       | 4117. Washington County, New York *     |
| 4034. Essex County, New York *  |   | 4118. Wayne County, New York *          |
| 4035. Franklin County, New York *   | 4076. Orleans County, New York *        | 4119. Webster town, New York *          |
| 4036. Freeport village, New York *  | 4077. Ossining town, New York *         | 4120. West Seneca town, New York *      |
| 4037. Fulton County, New York *   | 4078. Oswego County, New York *         | 4121. Westchester County, New York *    |
| 4038. Genesee County, New York *  | 4079. Otsego County, New York *         | 4122. White Plains city, New York *     |
| 4039. Greece town, New York *   | 4080. Oyster Bay town, New York *       | 4123. Wyoming County, New York *        |
| 4040. Greenburgh town, New York *   | 4081. Penfield town, New York *         |   |
| 4041. Greene County, New York *   | 4082. Perinton town, New York *         | 4124. Yonkers city, New York *          |
| 4042. Guilderland town, New York *  | 4083. Poughkeepsie city, New York *     | 4125. Yorktown town, New York *         |
| 4043. Hamburg town, New York *  | 4084. Poughkeepsie town, New York *     | 4126. Amsterdam city, New York          |
| 4044. Haverstraw town, New York *   | 4085. Putnam County, New York *         | 4127. Arcadia town, New York            |
| 4045. Hempstead town, New York *  | 4086. Ramapo town, New York *           | 4128. Auburn city, New York             |
| 4046. Hempstead village, New York *   | 4087. Rensselaer County, New York *     | 4129. Aurora town, New York             |
| 4047. Henrietta town, New York *  |   | 4130. Babylon village, New York         |
| 4048. Herkimer County, New York *   | 4088. Riverhead town, New York *        | 4131. Ballston town, New York           |
| 4049. Huntington town, New York *   | 4089. Rochester city, New York *        | 4132. Batavia city, New York            |
| 4050. Irondequoit town, New York *  | 4090. Rockland County, New York *       | 4133. Bath town, New York               |
| 4051. Islip town, New York *  | 4091. Rome city, New York *             | 4134. Beacon city, New York             |
| 4052. Ithaca city, New York *   | 4092. Rye town, New York *              | 4135. Bedford town, New York            |
| 4053. Jefferson County, New York *  | 4093. Salina town, New York *           | 4136. Beekman town, New York            |
| 4054. Lancaster town, New York *  | 4094. Saratoga County, New York *       | 4137. Blooming Grove town, New York     |
| 4055. Livingston County, New York *   | 4095. Schenectady city, New York *      | 4138. Brunswick town, New York          |
| 4056. Long Beach city, New York *   | 4096. Schenectady County, New York *    | 4139. Camillus town, New York           |
| 4057. Madison County, New York *  | 4097. Schoharie County, New York *      | 4140. Canandaigua city, New York        |
| 4058. Manlius town, New York *  |   | 4141. Canandaigua town, New York        |
| 4059. Monroe County, New York *   | 4098. Seneca County, New York *         | 4142. Canton town, New York             |
| 4060. Montgomery County, New York *   | 4099. Smithtown town, New York *        | 4143. Catskill town, New York           |
| 4061. Mount Pleasant town, New York *   | 4100. Southampton town, New York *      | 4144. Chenango town, New York           |
| 4062. Mount Vernon city, New York *   |   | 4145. Chester town, New York            |
| 4063. Nassau County, New York *   | 4101. Spring Valley village, New York * | 4146. Chili town, New York              |
| 4064. New Rochelle city, New York *   | 4102. St. Lawrence County, New York *   | 4147. Cohoes city, New York             |
| 4065. New York city / Bronx County / Kings County / New York County / Queens County / Richmond County, New York * | 4103. Steuben County, New York *        | 4148. Corning city, New York            |
| 4066. Newburgh town, New York *   | 4104. Suffolk County, New York *        | 4149. Cornwall town, New York           |
| 4067. Niagara County, New York *  | 4105. Sullivan County, New York *       | 4150. Cortland city, New York           |
|   | 4106. Syracuse city, New York *         | 4151. De Witt town, New York            |
|   | 4107. Tioga County, New York *          | 4152. Depew village, New York           |
|   | 4108. Tompkins County, New York *       | 4153. Dobbs Ferry village, New York     |
|   |   | 4154. Dryden town, New York             |
|   |   | 4155. Dunkirk city, New York            |
|   |   | 4156. East Fishkill town, New York      |

|                                      |  |  |
|--------------------------------------|--|--|
| 4157. East Greenbush town, New York  | 4207. Lindenhurst village, New York                    | 4255. Plattsburgh city, New York                   |
| 4158. East Hampton town, New York    | 4208. Lloyd town, New York                             | 4256. Plattsburgh town, New York                   |
| 4159. Elma town, New York            | 4209. Lockport city, New York                          | 4257. Pomfret town, New York                       |
| 4160. Elmira city, New York          | 4210. Lockport town, New York                          | 4258. Port Chester village, New York               |
| 4161. Endicott village, New York     | 4211. Lynbrook village, New York                       | 4259. Potsdam town, New York                       |
| 4162. Evans town, New York           | 4212. Lysander town, New York                          | 4260. Putnam Valley town, New York                 |
| 4163. Fallsburg town, New York       | 4213. Malone town, New York                            | 4261. Queensbury town, New York                    |
| 4164. Farmington town, New York      | 4214. Malta town, New York                             | 4262. Red Hook town, New York                      |
| 4165. Fishkill town, New York        | 4215. Mamakating town, New York                        | 4263. Rockville Centre village, New York           |
| 4166. Floral Park village, New York  | 4216. Mamaroneck town, New York                        | 4264. Rotterdam town, New York                     |
| 4167. Fredonia village, New York     | 4217. Mamaroneck village, New York                     | 4265. Rye city, New York                           |
| 4168. Fulton city, New York          | 4218. Massapequa Park village, New York                | 4266. Saratoga Springs city, New York              |
| 4169. Garden City village, New York  | 4219. Massena town, New York                           | 4267. Saugerties town, New York                    |
| 4170. Gates town, New York           | 4220. Massena village, New York                        | 4268. Scarsdale village / Scarsdale town, New York |
| 4171. Geddes town, New York          | 4221. Middletown city, New York                        | 4269. Schodack town, New York                      |
| 4172. Geneseo town, New York         | 4222. Milton town, New York                            | 4270. Schuyler County, New York                    |
| 4173. Geneva city, New York          | 4223. Mineola village, New York                        | 4271. Shawangunk town, New York                    |
| 4174. German Flatts town, New York   | 4224. Monroe town, New York                            | 4272. Sleepy Hollow village, New York              |
| 4175. Glen Cove city, New York       | 4225. Montgomery town, New York                        | 4273. Somers town, New York                        |
| 4176. Glens Falls city, New York     | 4226. Moreau town, New York                            | 4274. Southeast town, New York                     |
| 4177. Glenville town, New York       | 4227. Mount Kisco village / Mount Kisco town, New York | 4275. Southold town, New York                      |
| 4178. Gloversville city, New York    | 4228. New Castle town, New York                        | 4276. Stony Point town, New York                   |
| 4179. Goshen town, New York          | 4229. New Hartford town, New York                      | 4277. Suffern village, New York                    |
| 4180. Grand Island town, New York    | 4230. New Paltz town, New York                         | 4278. Sullivan town, New York                      |
| 4181. Great Neck village, New York   | 4231. New Windsor town, New York                       | 4279. Sweden town, New York                        |
| 4182. Halfmoon town, New York        | 4232. Newburgh city, New York                          | 4280. Tarrytown village, New York                  |
| 4183. Harrison town, New York        | 4233. Niskayuna town, New York                         | 4281. Thompson town, New York                      |
| 4184. Harrison village, New York     | 4234. North Castle town, New York                      | 4282. Tonawanda city, New York                     |
| 4185. Haverstraw village, New York   | 4235. North Greenbush town, New York                   | 4283. Ulster town, New York                        |
| 4186. Highlands town, New York       | 4236. Ogden town, New York                             | 4284. Van Buren town, New York                     |
| 4187. Horseheads town, New York      | 4237. Ogdensburg city, New York                        | 4285. Vestal town, New York                        |
| 4188. Hyde Park town, New York       | 4238. Olean city, New York                             | 4286. Victor town, New York                        |
| 4189. Ithaca town, New York          | 4239. Oneida city, New York                            | 4287. Wallkill town, New York                      |
| 4190. Jamestown city, New York       | 4240. Oneonta city, New York                           | 4288. Wappinger town, New York                     |
| 4191. Johnson City village, New York | 4241. Onondaga town, New York                          | 4289. Watertown city, New York                     |
| 4192. Kenmore village, New York      | 4242. Ontario town, New York                           | 4290. Wawarsing town, New York                     |
| 4193. Kent town, New York            | 4243. Orchard Park town, New York                      | 4291. West Haverstraw village, New York            |
| 4194. Kingsbury town, New York       | 4244. Ossining village, New York                       | 4292. Westbury village, New York                   |
| 4195. Kingston city, New York        | 4245. Oswego city, New York                            | 4293. Wheatfield town, New York                    |
| 4196. Kirkland town, New York        | 4246. Owego town, New York                             | 4294. Whitestown town, New York                    |
| 4197. Kiryas Joel village, New York  | 4247. Palm Tree town, New York                         | 4295. Wilton town, New York                        |
| 4198. La Grange town, New York       | 4248. Parma town, New York                             | 4296. Woodbury town, New York                      |
| 4199. Lackawanna city, New York      | 4249. Patchogue village, New York                      | 4297. Woodbury village, New York                   |
| 4200. Lake Grove village, New York   | 4250. Patterson town, New York                         | 4298. Yates County, New York                       |
| 4201. Lancaster village, New York    | 4251. Peekskill city, New York                         | 4299. Alamance County, North Carolina *            |
| 4202. Lansing town, New York         | 4252. Pelham town, New York                            | 4300. Alexander County, North Carolina *           |
| 4203. Le Ray town, New York          | 4253. Pittsford town, New York                         |  |
| 4204. Lewis County, New York         | 4254. Plattekill town, New York                        |  |
| 4205. Lewisboro town, New York       |  |  |
| 4206. Lewiston town, New York        |  |  |

|   |  |  |
|---|--|--|
| 4301. Apex town, North Carolina *         | 4331. Forsyth County, North Carolina *     | 4360. Macon County, North Carolina *       |
| 4302. Asheville city, North Carolina *    | 4332. Franklin County, North Carolina *    | 4361. Matthews town, North Carolina *      |
| 4303. Beaufort County, North Carolina *   | 4333. Fuquay-Varina town, North Carolina * | 4362. McDowell County, North Carolina *    |
| 4304. Bladen County, North Carolina *     | 4334. Garner town, North Carolina *        | 4363. Mecklenburg County, North Carolina * |
| 4305. Brunswick County, North Carolina *  | 4335. Gaston County, North Carolina *      | 4364. Monroe city, North Carolina *        |
| 4306. Buncombe County, North Carolina *   | 4336. Gastonia city, North Carolina *      | 4365. Moore County, North Carolina *       |
| 4307. Burke County, North Carolina *      | 4337. Goldsboro city, North Carolina *     | 4366. Mooresville town, North Carolina *   |
| 4308. Burlington city, North Carolina *   | 4338. Granville County, North Carolina *   | 4367. Nash County, North Carolina *        |
| 4309. Cabarrus County, North Carolina *   | 4339. Greensboro city, North Carolina *    | 4368. New Hanover County, North Carolina * |
| 4310. Caldwell County, North Carolina *   | 4340. Greenville city, North Carolina *    | 4369. Onslow County, North Carolina *      |
| 4311. Carteret County, North Carolina *   | 4341. Guilford County, North Carolina *    | 4370. Orange County, North Carolina *      |
| 4312. Cary town, North Carolina *         | 4342. Halifax County, North Carolina *     | 4371. Pasquotank County, North Carolina *  |
| 4313. Catawba County, North Carolina *    | 4343. Harnett County, North Carolina *     | 4372. Pender County, North Carolina *      |
| 4314. Chapel Hill town, North Carolina *  | 4344. Haywood County, North Carolina *     | 4373. Person County, North Carolina *      |
| 4315. Charlotte city, North Carolina *    | 4345. Henderson County, North Carolina *   | 4374. Pitt County, North Carolina *        |
| 4316. Chatham County, North Carolina *    | 4346. Hickory city, North Carolina *       | 4375. Raleigh city, North Carolina *       |
| 4317. Cleveland County, North Carolina *  | 4347. High Point city, North Carolina *    | 4376. Randolph County, North Carolina *    |
| 4318. Columbus County, North Carolina *   | 4348. Hoke County, North Carolina *        | 4377. Richmond County, North Carolina *    |
| 4319. Concord city, North Carolina *      | 4349. Holly Springs town, North Carolina * | 4378. Robeson County, North Carolina *     |
| 4320. Cornelius town, North Carolina *    | 4350. Huntersville town, North Carolina *  | 4379. Rockingham County, North Carolina *  |
| 4321. Craven County, North Carolina *     | 4351. Indian Trail town, North Carolina *  | 4380. Rocky Mount city, North Carolina *   |
| 4322. Cumberland County, North Carolina * | 4352. Iredell County, North Carolina *     | 4381. Rowan County, North Carolina *       |
| 4323. Dare County, North Carolina *       | 4353. Jackson County, North Carolina *     | 4382. Rutherford County, North Carolina *  |
| 4324. Davidson County, North Carolina *   | 4354. Jacksonville city, North Carolina *  | 4383. Salisbury city, North Carolina *     |
| 4325. Davie County, North Carolina *      | 4355. Johnston County, North Carolina *    | 4384. Sampson County, North Carolina *     |
| 4326. Duplin County, North Carolina *     | 4356. Kannapolis city, North Carolina *    | 4385. Sanford city, North Carolina *       |
| 4327. Durham city, North Carolina *       | 4357. Lee County, North Carolina *         | 4386. Scotland County, North Carolina *    |
| 4328. Durham County, North Carolina *     | 4358. Lenoir County, North Carolina *      | 4387. Stanly County, North Carolina *      |
| 4329. Edgecombe County, North Carolina *  | 4359. Lincoln County, North Carolina *     | 4388. Stokes County, North Carolina *      |
| 4330. Fayetteville city, North Carolina * |  |  |

|       |                                       |       |                                     |       |                                     |
|-------|---------------------------------------|-------|-------------------------------------|-------|-------------------------------------|
| 4389. | Surry County, North Carolina *        | 4422. | Davidson town, North Carolina       | 4455. | Mount Holly city, North Carolina    |
| 4390. | Transylvania County, North Carolina * | 4423. | Eden city, North Carolina           | 4456. | New Bern city, North Carolina       |
| 4391. | Union County, North Carolina *        | 4424. | Elizabeth City city, North Carolina | 4457. | Newton city, North Carolina         |
| 4392. | Vance County, North Carolina *        | 4425. | Elon town, North Carolina           | 4458. | Northampton County, North Carolina  |
| 4393. | Wake County, North Carolina *         | 4426. | Gates County, North Carolina        | 4459. | Pamlico County, North Carolina      |
| 4394. | Wake Forest town, North Carolina *    | 4427. | Graham city, North Carolina         | 4460. | Perquimans County, North Carolina   |
| 4395. | Watauga County, North Carolina *      | 4428. | Greene County, North Carolina       | 4461. | Pinehurst village, North Carolina   |
| 4396. | Wayne County, North Carolina *        | 4429. | Harrisburg town, North Carolina     | 4462. | Polk County, North Carolina         |
| 4397. | Wilkes County, North Carolina *       | 4430. | Havelock city, North Carolina       | 4463. | Reidsville city, North Carolina     |
| 4398. | Wilmington city, North Carolina *     | 4431. | Henderson city, North Carolina      | 4464. | Roanoke Rapids city, North Carolina |
| 4399. | Wilson city, North Carolina *         | 4432. | Hendersonville city, North Carolina | 4465. | Shelby city, North Carolina         |
| 4400. | Wilson County, North Carolina *       | 4433. | Hertford County, North Carolina     | 4466. | Smithfield town, North Carolina     |
| 4401. | Winston-Salem city, North Carolina *  | 4434. | Hope Mills town, North Carolina     | 4467. | Southern Pines town, North Carolina |
| 4402. | Yadkin County, North Carolina *       | 4435. | Kernersville town, North Carolina   | 4468. | Spring Lake town, North Carolina    |
| 4403. | Albemarle city, North Carolina        | 4436. | Kings Mountain city, North Carolina | 4469. | Stallings town, North Carolina      |
| 4404. | Alleghany County, North Carolina      | 4437. | Kinston city, North Carolina        | 4470. | Statesville city, North Carolina    |
| 4405. | Anson County, North Carolina          | 4438. | Knightdale town, North Carolina     | 4471. | Summerfield town, North Carolina    |
| 4406. | Archdale city, North Carolina         | 4439. | Laurinburg city, North Carolina     | 4472. | Swain County, North Carolina        |
| 4407. | Ashe County, North Carolina           | 4440. | Leland town, North Carolina         | 4473. | Tarboro town, North Carolina        |
| 4408. | Asheboro city, North Carolina         | 4441. | Lenoir city, North Carolina         | 4474. | Thomasville city, North Carolina    |
| 4409. | Avery County, North Carolina          | 4442. | Lewisville town, North Carolina     | 4475. | Warren County, North Carolina       |
| 4410. | Belmont city, North Carolina          | 4443. | Lexington city, North Carolina      | 4476. | Washington County, North Carolina   |
| 4411. | Bertie County, North Carolina         | 4444. | Lincolnton city, North Carolina     | 4477. | Waxhaw town, North Carolina         |
| 4412. | Boone town, North Carolina            | 4445. | Lumberton city, North Carolina      | 4478. | Waynesville town, North Carolina    |
| 4413. | Camden County, North Carolina         | 4446. | Madison County, North Carolina      | 4479. | Weddington town, North Carolina     |
| 4414. | Carrboro town, North Carolina         | 4447. | Martin County, North Carolina       | 4480. | Yancey County, North Carolina       |
| 4415. | Caswell County, North Carolina        | 4448. | Mebane city, North Carolina         | 4481. | Bismarck city, North Dakota *       |
| 4416. | Cherokee County, North Carolina       | 4449. | Mint Hill town, North Carolina      | 4482. | Burleigh County, North Dakota *     |
| 4417. | Chowan County, North Carolina         | 4450. | Mitchell County, North Carolina     | 4483. | Cass County, North Dakota *         |
| 4418. | Clay County, North Carolina           | 4451. | Montgomery County, North Carolina   | 4484. | Fargo city, North Dakota *          |
| 4419. | Clayton town, North Carolina          | 4452. | Morganton city, North Carolina      | 4485. | Grand Forks city, North Dakota *    |
| 4420. | Clemmons village, North Carolina      | 4453. | Morrisville town, North Carolina    | 4486. | Grand Forks County, North Dakota *  |
| 4421. | Currituck County, North Carolina      | 4454. | Mount Airy city, North Carolina     | 4487. | Minot city, North Dakota *          |
|       |                                       |       |                                     | 4488. | Morton County, North Dakota *       |
|       |                                       |       |                                     | 4489. | Stark County, North Dakota *        |

|       |                                 |       |                             |       |                               |
|-------|---------------------------------|-------|-----------------------------|-------|-------------------------------|
| 4490. | Ward County, North Dakota *     | 4539. | Cuyahoga Falls city, Ohio * | 4594. | Marion County, Ohio *         |
| 4491. | West Fargo city, North Dakota * | 4540. | Darke County, Ohio *        | 4595. | Marion township, Ohio *       |
| 4492. | Williams County, North Dakota * | 4541. | Dayton city, Ohio *         | 4596. | Mason city, Ohio *            |
| 4493. | Barnes County, North Dakota     | 4542. | Deerfield township, Ohio *  | 4597. | Massillon city, Ohio *        |
| 4494. | Dickinson city, North Dakota    | 4543. | Defiance County, Ohio *     | 4598. | Medina County, Ohio *         |
| 4495. | Jamestown city, North Dakota    | 4544. | Delaware city, Ohio *       | 4599. | Mentor city, Ohio *           |
| 4496. | Mandan city, North Dakota       | 4545. | Delaware County, Ohio *     | 4600. | Mercer County, Ohio *         |
| 4497. | McKenzie County, North Dakota   | 4546. | Dublin city, Ohio *         | 4601. | Miami County, Ohio *          |
| 4498. | Mountrail County, North Dakota  | 4547. | Elyria city, Ohio *         | 4602. | Miami township, Ohio *        |
| 4499. | Ramsey County, North Dakota     | 4548. | Erie County, Ohio *         | 4603. | Miami township, Ohio *        |
| 4500. | Richland County, North Dakota   | 4549. | Euclid city, Ohio *         | 4604. | Middletown city, Ohio *       |
| 4501. | Rolette County, North Dakota    | 4550. | Fairborn city, Ohio *       | 4605. | Mifflin township, Ohio *      |
| 4502. | Stutsman County, North Dakota   | 4551. | Fairfield city, Ohio *      | 4606. | Montgomery County, Ohio *     |
| 4503. | Walsh County, North Dakota      | 4552. | Fairfield County, Ohio *    | 4607. | Morrow County, Ohio *         |
| 4504. | Williston city, North Dakota    | 4553. | Findlay city, Ohio *        | 4608. | Muskingum County, Ohio *      |
| 4505. | Akron city, Ohio *              | 4554. | Franklin County, Ohio *     | 4609. | Newark city, Ohio *           |
| 4506. | Allen County, Ohio *            | 4555. | Franklin township, Ohio *   | 4610. | North Olmsted city, Ohio *    |
| 4507. | Anderson township, Ohio *       | 4556. | Fulton County, Ohio *       | 4611. | North Ridgeville city, Ohio * |
| 4508. | Ashland County, Ohio *          | 4557. | Gahanna city, Ohio *        | 4612. | North Royalton city, Ohio *   |
| 4509. | Ashtabula County, Ohio *        | 4558. | Geauga County, Ohio *       | 4613. | Norwich township, Ohio *      |
| 4510. | Athens County, Ohio *           | 4559. | Green township, Ohio *      | 4614. | Orange township, Ohio *       |
| 4511. | Athens township, Ohio *         | 4560. | Greene County, Ohio *       | 4615. | Ottawa County, Ohio *         |
| 4512. | Auglaize County, Ohio *         | 4561. | Grove City city, Ohio *     | 4616. | Parma city, Ohio *            |
| 4513. | Austintown township, Ohio *     | 4562. | Guernsey County, Ohio *     | 4617. | Perry County, Ohio *          |
| 4514. | Bath township, Ohio *           | 4563. | Hamilton city, Ohio *       | 4618. | Pickaway County, Ohio *       |
| 4515. | Beavercreek city, Ohio *        | 4564. | Hamilton County, Ohio *     | 4619. | Plain township, Ohio *        |
| 4516. | Beavercreek township, Ohio *    | 4565. | Hancock County, Ohio *      | 4620. | Portage County, Ohio *        |
| 4517. | Belmont County, Ohio *          | 4566. | Hardin County, Ohio *       | 4621. | Preble County, Ohio *         |
| 4518. | Boardman township, Ohio *       | 4567. | Highland County, Ohio *     | 4622. | Putnam County, Ohio *         |
| 4519. | Bowling Green city, Ohio *      | 4568. | Hilliard city, Ohio *       | 4623. | Reynoldsburg city, Ohio *     |
| 4520. | Brown County, Ohio *            | 4569. | Holmes County, Ohio *       | 4624. | Richland County, Ohio *       |
| 4521. | Brunswick city, Ohio *          | 4570. | Huber Heights city, Ohio *  | 4625. | Ross County, Ohio *           |
| 4522. | Butler County, Ohio *           | 4571. | Huron County, Ohio *        | 4626. | Sandusky County, Ohio *       |
| 4523. | Canton city, Ohio *             | 4572. | Jackson County, Ohio *      | 4627. | Scioto County, Ohio *         |
| 4524. | Champaign County, Ohio *        | 4573. | Jackson township, Ohio *    | 4628. | Seneca County, Ohio *         |
| 4525. | Cincinnati city, Ohio *         | 4574. | Jackson township, Ohio *    | 4629. | Shelby County, Ohio *         |
| 4526. | Clark County, Ohio *            | 4575. | Jefferson County, Ohio *    | 4630. | Springfield city, Ohio *      |
| 4527. | Clear Creek township, Ohio *    | 4576. | Kettering city, Ohio *      | 4631. | Springfield township, Ohio *  |
| 4528. | Clermont County, Ohio *         | 4577. | Knox County, Ohio *         | 4632. | Stark County, Ohio *          |
| 4529. | Cleveland city, Ohio *          | 4578. | Lake County, Ohio *         | 4633. | Stow city, Ohio *             |
| 4530. | Cleveland Heights city, Ohio *  | 4579. | Lakewood city, Ohio *       | 4634. | Strongsville city, Ohio *     |
| 4531. | Clinton County, Ohio *          | 4580. | Lancaster city, Ohio *      | 4635. | Summit County, Ohio *         |
| 4532. | Colerain township, Ohio *       | 4581. | Lawrence County, Ohio *     | 4636. | Sylvania township, Ohio *     |
| 4533. | Columbiana County, Ohio *       | 4582. | Liberty township, Ohio *    | 4637. | Toledo city, Ohio *           |
| 4534. | Columbus city, Ohio *           | 4583. | Liberty township, Ohio *    | 4638. | Trumbull County, Ohio *       |
| 4535. | Concord township, Ohio *        | 4584. | Licking County, Ohio *      | 4639. | Tuscarawas County, Ohio *     |
| 4536. | Coshocton County, Ohio *        | 4585. | Lima city, Ohio *           | 4640. | Union County, Ohio *          |
| 4537. | Crawford County, Ohio *         | 4586. | Logan County, Ohio *        | 4641. | Union township, Ohio *        |
| 4538. | Cuyahoga County, Ohio *         | 4587. | Lorain city, Ohio *         | 4642. | Upper Arlington city, Ohio *  |
|       |                                 | 4588. | Lorain County, Ohio *       | 4643. | Violet township, Ohio *       |
|       |                                 | 4589. | Lucas County, Ohio *        | 4644. | Warren city, Ohio *           |
|       |                                 | 4590. | Madison County, Ohio *      | 4645. | Warren County, Ohio *         |
|       |                                 | 4591. | Mahoning County, Ohio *     | 4646. | Washington County, Ohio *     |
|       |                                 | 4592. | Mansfield city, Ohio *      | 4647. | Washington township, Ohio *   |
|       |                                 | 4593. | Marion city, Ohio *         | 4648. | Washington township, Ohio *   |

|       |                                |       |                             |       |                               |
|-------|--------------------------------|-------|-----------------------------|-------|-------------------------------|
| 4649. | Wayne County, Ohio *           | 4702. | Copley township, Ohio       | 4757. | Liberty township, Ohio        |
| 4650. | West Chester township, Ohio *  | 4703. | Coshocton city, Ohio        | 4758. | London city, Ohio             |
| 4651. | Westerville city, Ohio *       | 4704. | Coventry township, Ohio     | 4759. | Loveland city, Ohio           |
| 4652. | Westlake city, Ohio *          | 4705. | Defiance city, Ohio         | 4760. | Lyndhurst city, Ohio          |
| 4653. | Williams County, Ohio *        | 4706. | Defiance township, Ohio     | 4761. | Macedonia city, Ohio          |
| 4654. | Wood County, Ohio *            | 4707. | Delhi township, Ohio        | 4762. | Mad River township, Ohio      |
| 4655. | Youngstown city, Ohio *        | 4708. | Dover city, Ohio            | 4763. | Madison township, Ohio        |
| 4656. | Adams County, Ohio             | 4709. | Duchouquet township, Ohio   | 4764. | Madison township, Ohio        |
| 4657. | Alliance city, Ohio            | 4710. | East Cleveland city, Ohio   | 4765. | Madison township, Ohio        |
| 4658. | American township, Ohio        | 4711. | East Liverpool city, Ohio   | 4766. | Maple Heights city, Ohio      |
| 4659. | Amherst city, Ohio             | 4712. | Eastlake city, Ohio         | 4767. | Marietta city, Ohio           |
| 4660. | Ashland city, Ohio             | 4713. | Englewood city, Ohio        | 4768. | Marysville city, Ohio         |
| 4661. | Ashtabula city, Ohio           | 4714. | Etna township, Ohio         | 4769. | Maumee city, Ohio             |
| 4662. | Ashtabula township, Ohio       | 4715. | Fairfield township, Ohio    | 4770. | Mayfield Heights city, Ohio   |
| 4663. | Athens city, Ohio              | 4716. | Fairview Park city, Ohio    | 4771. | Medina city, Ohio             |
| 4664. | Aurora city, Ohio              | 4717. | Falls township, Ohio        | 4772. | Meigs County, Ohio            |
| 4665. | Avon city, Ohio                | 4718. | Fayette County, Ohio        | 4773. | Miami township, Ohio          |
| 4666. | Avon Lake city, Ohio           | 4719. | Forest Park city, Ohio      | 4774. | Miamisburg city, Ohio         |
| 4667. | Bainbridge township, Ohio      | 4720. | Fostoria city, Ohio         | 4775. | Middleburg Heights city, Ohio |
| 4668. | Barberton city, Ohio           | 4721. | Franklin city, Ohio         | 4776. | Monclova township, Ohio       |
| 4669. | Batavia township, Ohio         | 4722. | Franklin township, Ohio     | 4777. | Monroe city, Ohio             |
| 4670. | Bay Village city, Ohio         | 4723. | Fremont city, Ohio          | 4778. | Monroe County, Ohio           |
| 4671. | Beachwood city, Ohio           | 4724. | Gallia County, Ohio         | 4779. | Monroe township, Ohio         |
| 4672. | Bedford city, Ohio             | 4725. | Garfield Heights city, Ohio | 4780. | Montgomery city, Ohio         |
| 4673. | Bedford Heights city, Ohio     | 4726. | Geneva township, Ohio       | 4781. | Montville township, Ohio      |
| 4674. | Bellefontaine city, Ohio       | 4727. | Genoa township, Ohio        | 4782. | Moorefield township, Ohio     |
| 4675. | Berea city, Ohio               | 4728. | Goshen township, Ohio       | 4783. | Morgan County, Ohio           |
| 4676. | Bethel township, Ohio          | 4729. | Granville township, Ohio    | 4784. | Mount Vernon city, Ohio       |
| 4677. | Bexley city, Ohio              | 4730. | Green city, Ohio            | 4785. | New Albany city, Ohio         |
| 4678. | Blue Ash city, Ohio            | 4731. | Green township, Ohio        | 4786. | New Franklin city, Ohio       |
| 4679. | Brecksville city, Ohio         | 4732. | Greenville city, Ohio       | 4787. | New Philadelphia city, Ohio   |
| 4680. | Brimfield township, Ohio       | 4733. | Greenville township, Ohio   | 4788. | Niles city, Ohio              |
| 4681. | Broadview Heights city, Ohio   | 4734. | Hamilton township, Ohio     | 4789. | Noble County, Ohio            |
| 4682. | Brook Park city, Ohio          | 4735. | Harrison city, Ohio         | 4790. | North Canton city, Ohio       |
| 4683. | Brooklyn city, Ohio            | 4736. | Harrison County, Ohio       | 4791. | Norton city, Ohio             |
| 4684. | Brunswick Hills township, Ohio | 4737. | Harrison township, Ohio     | 4792. | Norwalk city, Ohio            |
| 4685. | Bucyrus city, Ohio             | 4738. | Harrison township, Ohio     | 4793. | Norwood city, Ohio            |
| 4686. | Cambridge city, Ohio           | 4739. | Heath city, Ohio            | 4794. | Olmsted township, Ohio        |
| 4687. | Cambridge township, Ohio       | 4740. | Henry County, Ohio          | 4795. | Oregon city, Ohio             |
| 4688. | Canfield township, Ohio        | 4741. | Hocking County, Ohio        | 4796. | Oxford city, Ohio             |
| 4689. | Canton township, Ohio          | 4742. | Howland township, Ohio      | 4797. | Oxford township, Ohio         |
| 4690. | Carroll County, Ohio           | 4743. | Hubbard township, Ohio      | 4798. | Painesville city, Ohio        |
| 4691. | Celina city, Ohio              | 4744. | Hudson city, Ohio           | 4799. | Painesville township, Ohio    |
| 4692. | Centerville city, Ohio         | 4745. | Huron township, Ohio        | 4800. | Paris township, Ohio          |
| 4693. | Chester township, Ohio         | 4746. | Ironton city, Ohio          | 4801. | Parma Heights city, Ohio      |
| 4694. | Chillicothe city, Ohio         | 4747. | Jefferson township, Ohio    | 4802. | Pataskala city, Ohio          |
| 4695. | Chippewa township, Ohio        | 4748. | Jefferson township, Ohio    | 4803. | Paulding County, Ohio         |
| 4696. | Circleville city, Ohio         | 4749. | Kent city, Ohio             | 4804. | Pease township, Ohio          |
| 4697. | Clayton city, Ohio             | 4750. | Lake township, Ohio         | 4805. | Perkins township, Ohio        |
| 4698. | Clinton township, Ohio         | 4751. | Lake township, Ohio         | 4806. | Perry township, Ohio          |
| 4699. | Concord township, Ohio         | 4752. | Lake township, Ohio         | 4807. | Perry township, Ohio          |
| 4700. | Concord township, Ohio         | 4753. | Lawrence township, Ohio     | 4808. | Perrysburg city, Ohio         |
| 4701. | Conneaut city, Ohio            | 4754. | Lebanon city, Ohio          | 4809. | Perrysburg township, Ohio     |
|       |                                | 4755. | Lemon township, Ohio        | 4810. | Pickerington city, Ohio       |
|       |                                | 4756. | Liberty township, Ohio      | 4811. | Pierce township, Ohio         |

|       |                                  |       |                                      |       |                                    |
|-------|----------------------------------|-------|--------------------------------------|-------|------------------------------------|
| 4812. | Pike County, Ohio                | 4866. | Urbana township, Ohio                | 4913. | Norman city, Oklahoma *            |
| 4813. | Piqua city, Ohio                 | 4867. | Van Wert city, Ohio                  | 4914. | Oklahoma City city,<br>Oklahoma *  |
| 4814. | Plain township, Ohio             | 4868. | Van Wert County, Ohio                | 4915. | Oklahoma County, Oklahoma<br>*     |
| 4815. | Pleasant township, Ohio          | 4869. | Vandalia city, Ohio                  | 4916. | Okmulgee County, Oklahoma<br>*     |
| 4816. | Poland township, Ohio            | 4870. | Vermilion city, Ohio                 | 4917. | Osage County, Oklahoma *           |
| 4817. | Portsmouth city, Ohio            | 4871. | Vinton County, Ohio                  | 4918. | Ottawa County, Oklahoma *          |
| 4818. | Powell city, Ohio                | 4872. | Wadsworth city, Ohio                 | 4919. | Owasso city, Oklahoma *            |
| 4819. | Prairie township, Ohio           | 4873. | Warrensville Heights city,<br>Ohio   | 4920. | Payne County, Oklahoma *           |
| 4820. | Ravenna city, Ohio               | 4874. | Washington Court House city,<br>Ohio | 4921. | Pittsburg County, Oklahoma *       |
| 4821. | Reading city, Ohio               | 4875. | Weathersfield township, Ohio         | 4922. | Pontotoc County, Oklahoma *        |
| 4822. | Richland township, Ohio          | 4876. | West Carrollton city, Ohio           | 4923. | Pottawatomie County,<br>Oklahoma * |
| 4823. | Richmond Heights city, Ohio      | 4877. | Whitehall city, Ohio                 | 4924. | Rogers County, Oklahoma *          |
| 4824. | Riverside city, Ohio             | 4878. | Wickliffe city, Ohio                 | 4925. | Sequoyah County, Oklahoma<br>*     |
| 4825. | Rocky River city, Ohio           | 4879. | Willoughby city, Ohio                | 4926. | Shawnee city, Oklahoma *           |
| 4826. | Sagamore Hills township,<br>Ohio | 4880. | Willowick city, Ohio                 | 4927. | Stephens County, Oklahoma *        |
| 4827. | Salem city, Ohio                 | 4881. | Wilmington city, Ohio                | 4928. | Stillwater city, Oklahoma *        |
| 4828. | Sandusky city, Ohio              | 4882. | Wooster city, Ohio                   | 4929. | Tulsa city, Oklahoma *             |
| 4829. | Scioto township, Ohio            | 4883. | Worthington city, Ohio               | 4930. | Tulsa County, Oklahoma *           |
| 4830. | Scioto township, Ohio            | 4884. | Wyandot County, Ohio                 | 4931. | Wagoner County, Oklahoma *         |
| 4831. | Seven Hills city, Ohio           | 4885. | Xenia city, Ohio                     | 4932. | Washington County,<br>Oklahoma *   |
| 4832. | Shaker Heights city, Ohio        | 4886. | Zanesville city, Ohio                | 4933. | Ada city, Oklahoma                 |
| 4833. | Sharon township, Ohio            | 4887. | Bartlesville city, Oklahoma *        | 4934. | Adair County, Oklahoma             |
| 4834. | Sharonville city, Ohio           | 4888. | Broken Arrow city, Oklahoma<br>*     | 4935. | Altus city, Oklahoma               |
| 4835. | Shawnee township, Ohio           | 4889. | Bryan County, Oklahoma *             | 4936. | Ardmore city, Oklahoma             |
| 4836. | Sidney city, Ohio                | 4890. | Canadian County, Oklahoma *          | 4937. | Atoka County, Oklahoma             |
| 4837. | Solon city, Ohio                 | 4891. | Carter County, Oklahoma *            | 4938. | Beckham County, Oklahoma           |
| 4838. | South Euclid city, Ohio          | 4892. | Cherokee County, Oklahoma *          | 4939. | Bethany city, Oklahoma             |
| 4839. | Springboro city, Ohio            | 4893. | Cleveland County, Oklahoma<br>*      | 4940. | Bixby city, Oklahoma               |
| 4840. | Springdale city, Ohio            | 4894. | Comanche County, Oklahoma<br>*       | 4941. | Caddo County, Oklahoma             |
| 4841. | Springfield township, Ohio       | 4895. | Creek County, Oklahoma *             | 4942. | Chickasha city, Oklahoma           |
| 4842. | Springfield township, Ohio       | 4896. | Delaware County, Oklahoma *          | 4943. | Choctaw city, Oklahoma             |
| 4843. | Springfield township, Ohio       | 4897. | Edmond city, Oklahoma *              | 4944. | Choctaw County, Oklahoma           |
| 4844. | Springfield township, Ohio       | 4898. | Enid city, Oklahoma *                | 4945. | Claremore city, Oklahoma           |
| 4845. | St. Marys township, Ohio         | 4899. | Garfield County, Oklahoma *          | 4946. | Coweta city, Oklahoma              |
| 4846. | Steubenville city, Ohio          | 4900. | Grady County, Oklahoma *             | 4947. | Craig County, Oklahoma             |
| 4847. | Streetsboro city, Ohio           | 4901. | Kay County, Oklahoma *               | 4948. | Custer County, Oklahoma            |
| 4848. | Struthers city, Ohio             | 4902. | Lawton city, Oklahoma *              | 4949. | Del City city, Oklahoma            |
| 4849. | Sycamore township, Ohio          | 4903. | Le Flore County, Oklahoma *          | 4950. | Duncan city, Oklahoma              |
| 4850. | Sylvania city, Ohio              | 4904. | Lincoln County, Oklahoma *           | 4951. | Durant city, Oklahoma              |
| 4851. | Symmes township, Ohio            | 4905. | Logan County, Oklahoma *             | 4952. | El Reno city, Oklahoma             |
| 4852. | Tallmadge city, Ohio             | 4906. | Mayes County, Oklahoma *             | 4953. | Elk City city, Oklahoma            |
| 4853. | Tiffin city, Ohio                | 4907. | McClain County, Oklahoma *           | 4954. | Garvin County, Oklahoma            |
| 4854. | Tipp City city, Ohio             | 4908. | McCurain County, Oklahoma<br>*       | 4955. | Glenpool city, Oklahoma            |
| 4855. | Trenton city, Ohio               | 4909. | Midwest City city, Oklahoma<br>*     | 4956. | Guthrie city, Oklahoma             |
| 4856. | Trotwood city, Ohio              | 4910. | Moore city, Oklahoma *               | 4957. | Guymon city, Oklahoma              |
| 4857. | Troy city, Ohio                  | 4911. | Muskogee city, Oklahoma *            | 4958. | Haskell County, Oklahoma           |
| 4858. | Truro township, Ohio             | 4912. | Muskogee County, Oklahoma<br>*       | 4959. | Hughes County, Oklahoma            |
| 4859. | Turtlecreek township, Ohio       |       |                                      | 4960. | Jackson County, Oklahoma           |
| 4860. | Twinsburg city, Ohio             |       |                                      | 4961. | Jenks city, Oklahoma               |
| 4861. | Union township, Ohio             |       |                                      |       |                                    |
| 4862. | Union township, Ohio             |       |                                      |       |                                    |
| 4863. | University Heights city, Ohio    |       |                                      |       |                                    |
| 4864. | Upper township, Ohio             |       |                                      |       |                                    |
| 4865. | Urbana city, Ohio                |       |                                      |       |                                    |



|       |                                |       |                             |       |   |
|-------|--------------------------------|-------|-----------------------------|-------|---|
| 4962. | Johnston County, Oklahoma      | 5016. | McMinnville city, Oregon *  | 5071. | Woodburn city, Oregon                       |
| 4963. | Kingfisher County, Oklahoma    | 5017. | Medford city, Oregon *      | 5072. | Abington township,<br>Pennsylvania *        |
| 4964. | Latimer County, Oklahoma       | 5018. | Multnomah County, Oregon *  | 5073. | Adams County, Pennsylvania *                |
| 4965. | Love County, Oklahoma          | 5019. | Oregon City city, Oregon *  | 5074. | Allegheny County,<br>Pennsylvania *         |
| 4966. | Marshall County, Oklahoma      | 5020. | Polk County, Oregon *       | 5075. | Allentown city, Pennsylvania *              |
| 4967. | McAlester city, Oklahoma       | 5021. | Portland city, Oregon *     | 5076. | Altoona city, Pennsylvania *                |
| 4968. | McIntosh County, Oklahoma      | 5022. | Redmond city, Oregon *      | 5077. | Armstrong County,<br>Pennsylvania *         |
| 4969. | Miami city, Oklahoma           | 5023. | Salem city, Oregon *        | 5078. | Beaver County, Pennsylvania *               |
| 4970. | Murray County, Oklahoma        | 5024. | Springfield city, Oregon *  | 5079. | Bedford County, Pennsylvania *              |
| 4971. | Mustang city, Oklahoma         | 5025. | Tigard city, Oregon *       | 5080. | Bensalem township,<br>Pennsylvania *        |
| 4972. | Newcastle city, Oklahoma       | 5026. | Umatilla County, Oregon *   | 5081. | Berks County, Pennsylvania *                |
| 4973. | Noble County, Oklahoma         | 5027. | Washington County, Oregon * | 5082. | Bethel Park municipality,<br>Pennsylvania * |
| 4974. | Nowata County, Oklahoma        | 5028. | Yamhill County, Oregon *    | 5083. | Bethlehem city, Pennsylvania *              |
| 4975. | Okfuskee County, Oklahoma      | 5029. | Ashland city, Oregon        | 5084. | Blair County, Pennsylvania *                |
| 4976. | Okmulgee city, Oklahoma        | 5030. | Astoria city, Oregon        | 5085. | Bradford County,<br>Pennsylvania *          |
| 4977. | Pawnee County, Oklahoma        | 5031. | Baker County, Oregon        | 5086. | Bristol township, Pennsylvania *            |
| 4978. | Ponca City city, Oklahoma      | 5032. | Canby city, Oregon          | 5087. | Bucks County, Pennsylvania *                |
| 4979. | Pushmataha County,<br>Oklahoma | 5033. | Central Point city, Oregon  | 5088. | Butler County, Pennsylvania *               |
| 4980. | Sand Springs city, Oklahoma    | 5034. | Coos Bay city, Oregon       | 5089. | Cambria County, Pennsylvania *              |
| 4981. | Sapulpa city, Oklahoma         | 5035. | Cornelius city, Oregon      | 5090. | Carbon County, Pennsylvania *               |
| 4982. | Seminole County, Oklahoma      | 5036. | Cottage Grove city, Oregon  | 5091. | Centre County, Pennsylvania *               |
| 4983. | Tahlequah city, Oklahoma       | 5037. | Crook County, Oregon        | 5092. | Cheltenham township,<br>Pennsylvania *      |
| 4984. | Texas County, Oklahoma         | 5038. | Curry County, Oregon        | 5093. | Chester city, Pennsylvania *                |
| 4985. | Warr Acres city, Oklahoma      | 5039. | Dallas city, Oregon         | 5094. | Chester County, Pennsylvania *              |
| 4986. | Washita County, Oklahoma       | 5040. | Forest Grove city, Oregon   | 5095. | Clarion County, Pennsylvania *              |
| 4987. | Weatherford city, Oklahoma     | 5041. | Gladstone city, Oregon      | 5096. | Clearfield County,<br>Pennsylvania *        |
| 4988. | Woodward city, Oklahoma        | 5042. | Happy Valley city, Oregon   | 5097. | Clinton County, Pennsylvania *              |
| 4989. | Woodward County, Oklahoma      | 5043. | Hermiston city, Oregon      | 5098. | Columbia County,<br>Pennsylvania *          |
| 4990. | Yukon city, Oklahoma           | 5044. | Hood River County, Oregon   | 5099. | Cranberry township,<br>Pennsylvania *       |
| 4991. | Albany city, Oregon *          | 5045. | Independence city, Oregon   | 5100. | Crawford County,<br>Pennsylvania *          |
| 4992. | Beaverton city, Oregon *       | 5046. | Jefferson County, Oregon    | 5101. | Cumberland County,<br>Pennsylvania *        |
| 4993. | Bend city, Oregon *            | 5047. | Klamath Falls city, Oregon  |       |   |
| 4994. | Benton County, Oregon *        | 5048. | La Grande city, Oregon      |       |   |
| 4995. | Clackamas County, Oregon *     | 5049. | Lebanon city, Oregon        |       |   |
| 4996. | Clatsop County, Oregon *       | 5050. | Milwaukie city, Oregon      |       |   |
| 4997. | Columbia County, Oregon *      | 5051. | Monmouth city, Oregon       |       |   |
| 4998. | Coos County, Oregon *          | 5052. | Morrow County, Oregon       |       |   |
| 4999. | Corvallis city, Oregon *       | 5053. | Newberg city, Oregon        |       |   |
| 5000. | Deschutes County, Oregon *     | 5054. | Newport city, Oregon        |       |   |
| 5001. | Douglas County, Oregon *       | 5055. | Ontario city, Oregon        |       |   |
| 5002. | Eugene city, Oregon *          | 5056. | Pendleton city, Oregon      |       |   |
| 5003. | Grants Pass city, Oregon *     | 5057. | Prineville city, Oregon     |       |   |
| 5004. | Gresham city, Oregon *         | 5058. | Roseburg city, Oregon       |       |   |
| 5005. | Hillsboro city, Oregon *       | 5059. | Sandy city, Oregon          |       |   |
| 5006. | Jackson County, Oregon *       | 5060. | Sherwood city, Oregon       |       |   |
| 5007. | Josephine County, Oregon *     | 5061. | Silverton city, Oregon      |       |   |
| 5008. | Keizer city, Oregon *          | 5062. | St. Helens city, Oregon     |       |   |
| 5009. | Klamath County, Oregon *       | 5063. | The Dalles city, Oregon     |       |   |
| 5010. | Lake Oswego city, Oregon *     | 5064. | Tillamook County, Oregon    |       |   |
| 5011. | Lane County, Oregon *          | 5065. | Troutdale city, Oregon      |       |   |
| 5012. | Lincoln County, Oregon *       | 5066. | Tualatin city, Oregon       |       |   |
| 5013. | Linn County, Oregon *          | 5067. | Union County, Oregon        |       |   |
| 5014. | Malheur County, Oregon *       | 5068. | Wasco County, Oregon        |       |   |
| 5015. | Marion County, Oregon *        | 5069. | West Linn city, Oregon      |       |   |
|       |                                | 5070. | Wilsonville city, Oregon    |       |   |

|  |   |   |
|--|---|---|
| 5102. Dauphin County, Pennsylvania *           | 5131. Mercer County, Pennsylvania *                           | 5162. Venango County, Pennsylvania *      |
| 5103. Delaware County, Pennsylvania *          | 5132. Middletown township, Pennsylvania *                     | 5163. Warminster township, Pennsylvania * |
| 5104. Erie city, Pennsylvania *                | 5133. Mifflin County, Pennsylvania *                          | 5164. Warren County, Pennsylvania *       |
| 5105. Erie County, Pennsylvania *              | 5134. Millcreek township, Pennsylvania *                      | 5165. Washington County, Pennsylvania *   |
| 5106. Falls township, Pennsylvania *           | 5135. Monroe County, Pennsylvania *                           | 5166. Wayne County, Pennsylvania *        |
| 5107. Fayette County, Pennsylvania *           | 5136. Montgomery County, Pennsylvania *                       | 5167. Westmoreland County, Pennsylvania * |
| 5108. Franklin County, Pennsylvania *          | 5137. Mount Lebanon township, Pennsylvania *                  | 5168. Wilkes-Barre city, Pennsylvania *   |
| 5109. Greene County, Pennsylvania *            | 5138. Norristown borough, Pennsylvania *                      | 5169. York city, Pennsylvania *           |
| 5110. Hampden township, Pennsylvania *         | 5139. North Huntingdon township, Pennsylvania *               | 5170. York County, Pennsylvania *         |
| 5111. Harrisburg city, Pennsylvania *          | 5140. Northampton County, Pennsylvania *                      | 5171. Adams township, Pennsylvania        |
| 5112. Haverford township, Pennsylvania *       | 5141. Northampton township, Pennsylvania *                    | 5172. Amity township, Pennsylvania        |
| 5113. Hempfield township, Pennsylvania *       | 5142. Northumberland County, Pennsylvania *                   | 5173. Antrim township, Pennsylvania       |
| 5114. Huntingdon County, Pennsylvania *        | 5143. Penn Hills township, Pennsylvania *                     | 5174. Aston township, Pennsylvania        |
| 5115. Indiana County, Pennsylvania *           | 5144. Perry County, Pennsylvania *                            | 5175. Baldwin borough, Pennsylvania       |
| 5116. Jefferson County, Pennsylvania *         | 5145. Philadelphia city / Philadelphia County, Pennsylvania * | 5176. Bethlehem township, Pennsylvania    |
| 5117. Lackawanna County, Pennsylvania *        | 5146. Pike County, Pennsylvania *                             | 5177. Bloomsburg town, Pennsylvania       |
| 5118. Lancaster city, Pennsylvania *           | 5147. Pittsburgh city, Pennsylvania *                         | 5178. Buckingham township, Pennsylvania   |
| 5119. Lancaster County, Pennsylvania *         | 5148. Radnor township, Pennsylvania *                         | 5179. Butler city, Pennsylvania           |
| 5120. Lawrence County, Pennsylvania *          | 5149. Reading city, Pennsylvania *                            | 5180. Butler township, Pennsylvania       |
| 5121. Lebanon County, Pennsylvania *           | 5150. Ridley township, Pennsylvania *                         | 5181. Caln township, Pennsylvania         |
| 5122. Lehigh County, Pennsylvania *            | 5151. Ross township, Pennsylvania *                           | 5182. Carlisle borough, Pennsylvania      |
| 5123. Lower Macungie township, Pennsylvania *  | 5152. Schuylkill County, Pennsylvania *                       | 5183. Cecil township, Pennsylvania        |
| 5124. Lower Makefield township, Pennsylvania * | 5153. Scranton city, Pennsylvania *                           | 5184. Center township, Pennsylvania       |
| 5125. Lower Merion township, Pennsylvania *    | 5154. Snyder County, Pennsylvania *                           | 5185. Chambersburg borough, Pennsylvania  |
| 5126. Lower Paxton township, Pennsylvania *    | 5155. Somerset County, Pennsylvania *                         | 5186. Chestnuthill township, Pennsylvania |
| 5127. Luzerne County, Pennsylvania *           | 5156. State College borough, Pennsylvania *                   | 5187. Coal township, Pennsylvania         |
| 5128. Lycoming County, Pennsylvania *          | 5157. Susquehanna County, Pennsylvania *                      | 5188. Coatesville city, Pennsylvania      |
| 5129. Manheim township, Pennsylvania *         | 5158. Tioga County, Pennsylvania *                            | 5189. College township, Pennsylvania      |
| 5130. McKean County, Pennsylvania *            | 5159. Union County, Pennsylvania *                            | 5190. Columbia borough, Pennsylvania      |
|  | 5160. Upper Darby township, Pennsylvania *                    | 5191. Concord township, Pennsylvania      |
|  | 5161. Upper Merion township, Pennsylvania *                   | 5192. Coolbaugh township, Pennsylvania    |
|  |   | 5193. Cumru township, Pennsylvania        |
|  |   | 5194. Darby borough, Pennsylvania         |
|  |   | 5195. Derry township, Pennsylvania        |

|  |   |  |
|--|---|--|
| 5196. Derry township, Pennsylvania           | 5227. Greensburg city, Pennsylvania         | 5258. Lower Moreland township, Pennsylvania    |
| 5197. Dingman township, Pennsylvania         | 5228. Guilford township, Pennsylvania       | 5259. Lower Pottsgrove township, Pennsylvania  |
| 5198. Douglass township, Pennsylvania        | 5229. Hamilton township, Pennsylvania       | 5260. Lower Providence township, Pennsylvania  |
| 5199. Dover township, Pennsylvania           | 5230. Hampton township, Pennsylvania        | 5261. Lower Salford township, Pennsylvania     |
| 5200. Doylestown township, Pennsylvania      | 5231. Hanover borough, Pennsylvania         | 5262. Lower Saucon township, Pennsylvania      |
| 5201. Dunmore borough, Pennsylvania          | 5232. Hanover township, Pennsylvania        | 5263. Lower Southampton township, Pennsylvania |
| 5202. East Cocalico township, Pennsylvania   | 5233. Hanover township, Pennsylvania        | 5264. Loyalsock township, Pennsylvania         |
| 5203. East Goshen township, Pennsylvania     | 5234. Harborcreek township, Pennsylvania    | 5265. Manchester township, Pennsylvania        |
| 5204. East Hempfield township, Pennsylvania  | 5235. Harrison township, Pennsylvania       | 5266. Manor township, Pennsylvania             |
| 5205. East Lampeter township, Pennsylvania   | 5236. Hatfield township, Pennsylvania       | 5267. Marple township, Pennsylvania            |
| 5206. East Norriton township, Pennsylvania   | 5237. Hazleton city, Pennsylvania           | 5268. McCandless township, Pennsylvania        |
| 5207. East Pennsboro township, Pennsylvania  | 5238. Hermitage city, Pennsylvania          | 5269. McKeesport city, Pennsylvania            |
| 5208. East Stroudsburg borough, Pennsylvania | 5239. Hilltown township, Pennsylvania       | 5270. Meadville city, Pennsylvania             |
| 5209. East Whiteland township, Pennsylvania  | 5240. Hopewell township, Pennsylvania       | 5271. Middle Smithfield township, Pennsylvania |
| 5210. Easton city, Pennsylvania              | 5241. Horsham township, Pennsylvania        | 5272. Middletown township, Pennsylvania        |
| 5211. Easttown township, Pennsylvania        | 5242. Indiana borough, Pennsylvania         | 5273. Milford township, Pennsylvania           |
| 5212. Elizabeth township, Pennsylvania       | 5243. Jefferson Hills borough, Pennsylvania | 5274. Monroeville municipality, Pennsylvania   |
| 5213. Elizabethtown borough, Pennsylvania    | 5244. Johnstown city, Pennsylvania          | 5275. Montgomery township, Pennsylvania        |
| 5214. Elk County, Pennsylvania               | 5245. Juniata County, Pennsylvania          | 5276. Montour County, Pennsylvania             |
| 5215. Emmaus borough, Pennsylvania           | 5246. Kingston borough, Pennsylvania        | 5277. Moon township, Pennsylvania              |
| 5216. Ephrata borough, Pennsylvania          | 5247. Lancaster township, Pennsylvania      | 5278. Mount Joy township, Pennsylvania         |
| 5217. Ephrata township, Pennsylvania         | 5248. Lansdale borough, Pennsylvania        | 5279. Mount Pleasant township, Pennsylvania    |
| 5218. Exeter township, Pennsylvania          | 5249. Lansdowne borough, Pennsylvania       | 5280. Muhlenberg township, Pennsylvania        |
| 5219. Fairview township, Pennsylvania        | 5250. Lebanon city, Pennsylvania            | 5281. Munhall borough, Pennsylvania            |
| 5220. Fairview township, Pennsylvania        | 5251. Lehigh township, Pennsylvania         | 5282. Murrys ville municipality, Pennsylvania  |
| 5221. Ferguson township, Pennsylvania        | 5252. Lehman township, Pennsylvania         | 5283. Nanticoke city, Pennsylvania             |
| 5222. Forks township, Pennsylvania           | 5253. Limerick township, Pennsylvania       | 5284. Nether Providence township, Pennsylvania |
| 5223. Franconia township, Pennsylvania       | 5254. Logan township, Pennsylvania          | 5285. New Britain township, Pennsylvania       |
| 5224. Franklin Park borough, Pennsylvania    | 5255. Lower Allen township, Pennsylvania    | 5286. New Castle city, Pennsylvania            |
| 5225. Fulton County, Pennsylvania            | 5256. Lower Burrell city, Pennsylvania      | 5287. New Garden township, Pennsylvania        |
| 5226. Greene township, Pennsylvania          | 5257. Lower Gwynedd township, Pennsylvania  |  |

|   |  |   |
|---|--|---|
| 5288. New Hanover township,<br>Pennsylvania     | 5320. Salisbury township,<br>Pennsylvania        | 5351. Upper Moreland township,<br>Pennsylvania    |
| 5289. New Kensington city,<br>Pennsylvania      | 5321. Sandy township, Pennsylvania               | 5352. Upper Providence township,<br>Pennsylvania  |
| 5290. Newberry township,<br>Pennsylvania        | 5322. Scott township, Pennsylvania               | 5353. Upper Providence township,<br>Pennsylvania  |
| 5291. Newtown township,<br>Pennsylvania         | 5323. Shaler township, Pennsylvania              | 5354. Upper Saucon township,<br>Pennsylvania      |
| 5292. Newtown township,<br>Pennsylvania         | 5324. Sharon city, Pennsylvania                  | 5355. Upper Southampton township,<br>Pennsylvania |
| 5293. North Fayette township,<br>Pennsylvania   | 5325. Silver Spring township,<br>Pennsylvania    | 5356. Upper St. Clair township,<br>Pennsylvania   |
| 5294. North Lebanon township,<br>Pennsylvania   | 5326. Skippack township,<br>Pennsylvania         | 5357. Upper Uwchlan township,<br>Pennsylvania     |
| 5295. North Middleton township,<br>Pennsylvania | 5327. Somerset township,<br>Pennsylvania         | 5358. Uwchlan township,<br>Pennsylvania           |
| 5296. North Strabane township,<br>Pennsylvania  | 5328. South Fayette township,<br>Pennsylvania    | 5359. Warrington township,<br>Pennsylvania        |
| 5297. North Union township,<br>Pennsylvania     | 5329. South Lebanon township,<br>Pennsylvania    | 5360. Warwick township,<br>Pennsylvania           |
| 5298. North Whitehall township,<br>Pennsylvania | 5330. South Middleton township,<br>Pennsylvania  | 5361. Warwick township,<br>Pennsylvania           |
| 5299. Palmer township,<br>Pennsylvania          | 5331. South Park township,<br>Pennsylvania       | 5362. Washington city, Pennsylvania               |
| 5300. Patton township, Pennsylvania             | 5332. South Union township,<br>Pennsylvania      | 5363. Washington township,<br>Pennsylvania        |
| 5301. Penn township, Pennsylvania               | 5333. South Whitehall township,<br>Pennsylvania  | 5364. Waynesboro borough,<br>Pennsylvania         |
| 5302. Penn township, Pennsylvania               | 5334. Spring Garden township,<br>Pennsylvania    | 5365. West Bradford township,<br>Pennsylvania     |
| 5303. Peters township, Pennsylvania             | 5335. Spring township, Pennsylvania              | 5366. West Chester borough,<br>Pennsylvania       |
| 5304. Phoenixville borough,<br>Pennsylvania     | 5336. Springettsbury township,<br>Pennsylvania   | 5367. West Deer township,<br>Pennsylvania         |
| 5305. Pine township, Pennsylvania               | 5337. Springfield township,<br>Pennsylvania      | 5368. West Goshen township,<br>Pennsylvania       |
| 5306. Plum borough, Pennsylvania                | 5338. Springfield township,<br>Pennsylvania      | 5369. West Hanover township,<br>Pennsylvania      |
| 5307. Plumstead township,<br>Pennsylvania       | 5339. St. Marys city, Pennsylvania               | 5370. West Hempfield township,<br>Pennsylvania    |
| 5308. Plymouth township,<br>Pennsylvania        | 5340. Stroud township, Pennsylvania              | 5371. West Lampeter township,<br>Pennsylvania     |
| 5309. Pocono township,<br>Pennsylvania          | 5341. Susquehanna township,<br>Pennsylvania      | 5372. West Manchester township,<br>Pennsylvania   |
| 5310. Potter County, Pennsylvania               | 5342. Swatara township,<br>Pennsylvania          | 5373. West Mifflin borough,<br>Pennsylvania       |
| 5311. Pottstown borough,<br>Pennsylvania        | 5343. Towamencin township,<br>Pennsylvania       | 5374. West Norriton township,<br>Pennsylvania     |
| 5312. Pottsville city, Pennsylvania             | 5344. Tredyffrin township,<br>Pennsylvania       | 5375. West Whiteland township,<br>Pennsylvania    |
| 5313. Rapho township, Pennsylvania              | 5345. Unity township, Pennsylvania               | 5376. Westtown township,<br>Pennsylvania          |
| 5314. Richland township,<br>Pennsylvania        | 5346. Upper Allen township,<br>Pennsylvania      | 5377. White township, Pennsylvania                |
| 5315. Richland township,<br>Pennsylvania        | 5347. Upper Chichester township,<br>Pennsylvania | 5378. Whitehall borough,<br>Pennsylvania          |
| 5316. Richland township,<br>Pennsylvania        | 5348. Upper Dublin township,<br>Pennsylvania     |   |
| 5317. Robinson township,<br>Pennsylvania        | 5349. Upper Gwynedd township,<br>Pennsylvania    |   |
| 5318. Rostraver township,<br>Pennsylvania       | 5350. Upper Macungie township,<br>Pennsylvania   |   |
| 5319. Salisbury township,<br>Pennsylvania       |  |   |

|       |                                      |       |   |       |   |
|-------|--------------------------------------|-------|---|-------|---|
| 5379. | Whitehall township,<br>Pennsylvania  | 5407. | Gurabo Municipio, Puerto Rico *           | 5434. | Añasco Municipio, Puerto Rico           |
| 5380. | Whitemarsh township,<br>Pennsylvania | 5408. | Hatillo Municipio, Puerto Rico *          | 5435. | Arroyo Municipio, Puerto Rico           |
| 5381. | Whitpain township,<br>Pennsylvania   | 5409. | Humacao Municipio, Puerto Rico *          | 5436. | Barceloneta Municipio, Puerto Rico      |
| 5382. | Wilkinsburg borough,<br>Pennsylvania | 5410. | Isabela Municipio, Puerto Rico *          | 5437. | Barranquitas Municipio,<br>Puerto Rico  |
| 5383. | Williamsport city,<br>Pennsylvania   | 5411. | Juana Díaz Municipio, Puerto Rico *       | 5438. | Cataño Municipio, Puerto Rico           |
| 5384. | Willistown township,<br>Pennsylvania | 5412. | Juncos Municipio, Puerto Rico *           | 5439. | Ceiba Municipio, Puerto Rico            |
| 5385. | Windsor township,<br>Pennsylvania    | 5413. | Las Piedras Municipio, Puerto Rico *      | 5440. | Ciales Municipio, Puerto Rico           |
| 5386. | Worcester township,<br>Pennsylvania  | 5414. | Manatí Municipio, Puerto Rico *           | 5441. | Comerio Municipio, Puerto Rico          |
| 5387. | Wyoming County,<br>Pennsylvania      | 5415. | Mayagüez Municipio, Puerto Rico *         | 5442. | Fajardo Municipio, Puerto Rico          |
| 5388. | Wyomissing borough,<br>Pennsylvania  | 5416. | Moca Municipio, Puerto Rico *             | 5443. | Florida Municipio, Puerto Rico          |
| 5389. | Yeadon borough,<br>Pennsylvania      | 5417. | Morovis Municipio, Puerto Rico *          | 5444. | Guánica Municipio, Puerto Rico          |
| 5390. | York township, Pennsylvania          | 5418. | Ponce Municipio, Puerto Rico *            | 5445. | Guayanilla Municipio, Puerto Rico       |
| 5391. | Aguada Municipio, Puerto Rico *      | 5419. | Río Grande Municipio, Puerto Rico *       | 5446. | Hormigueros Municipio,<br>Puerto Rico   |
| 5392. | Aguadilla Municipio, Puerto Rico *   | 5420. | San Germán Municipio,<br>Puerto Rico *    | 5447. | Jayuya Municipio, Puerto Rico           |
| 5393. | Arecibo Municipio, Puerto Rico *     | 5421. | San Juan Municipio, Puerto Rico *         | 5448. | Lajas Municipio, Puerto Rico            |
| 5394. | Bayamón Municipio, Puerto Rico *     | 5422. | San Lorenzo Municipio,<br>Puerto Rico *   | 5449. | Lares Municipio, Puerto Rico            |
| 5395. | Cabo Rojo Municipio, Puerto Rico *   | 5423. | San Sebastián Municipio,<br>Puerto Rico * | 5450. | Loíza Municipio, Puerto Rico            |
| 5396. | Caguas Municipio, Puerto Rico *      | 5424. | Toa Alta Municipio, Puerto Rico *         | 5451. | Luquillo Municipio, Puerto Rico         |
| 5397. | Camuy Municipio, Puerto Rico *       | 5425. | Toa Baja Municipio, Puerto Rico *         | 5452. | Maunabo Municipio, Puerto Rico          |
| 5398. | Canóvanas Municipio, Puerto Rico *   | 5426. | Trujillo Alto Municipio,<br>Puerto Rico * | 5453. | Naguabo Municipio, Puerto Rico          |
| 5399. | Carolina Municipio, Puerto Rico *    | 5427. | Vega Alta Municipio, Puerto Rico *        | 5454. | Naranjito Municipio, Puerto Rico        |
| 5400. | Cayey Municipio, Puerto Rico *       | 5428. | Vega Baja Municipio, Puerto Rico *        | 5455. | Orocovis Municipio, Puerto Rico         |
| 5401. | Cidra Municipio, Puerto Rico *       | 5429. | Yabucoa Municipio, Puerto Rico *          | 5456. | Patillas Municipio, Puerto Rico         |
| 5402. | Coamo Municipio, Puerto Rico *       | 5430. | Yauco Municipio, Puerto Rico *            | 5457. | Peñuelas Municipio, Puerto Rico         |
| 5403. | Corozal Municipio, Puerto Rico *     | 5431. | Adjuntas Municipio, Puerto Rico           | 5458. | Quebradillas Municipio,<br>Puerto Rico  |
| 5404. | Dorado Municipio, Puerto Rico *      | 5432. | Agua Buenas Municipio,<br>Puerto Rico     | 5459. | Rincón Municipio, Puerto Rico           |
| 5405. | Guayama Municipio, Puerto Rico *     | 5433. | Aibonito Municipio, Puerto Rico           | 5460. | Sabana Grande Municipio,<br>Puerto Rico |
| 5406. | Guaynabo Municipio, Puerto Rico *    |       |   | 5461. | Salinas Municipio, Puerto Rico          |
|       |                                      |       |   | 5462. | Santa Isabel Municipio, Puerto Rico     |
|       |                                      |       |   | 5463. | Utua Municipio, Puerto Rico             |

|       |                                       |       |   |       |   |
|-------|---------------------------------------|-------|---|-------|---|
| 5464. | Villalba Municipio, Puerto Rico       | 5499. | Berkeley County, South Carolina *         | 5527. | Mount Pleasant town, South Carolina *   |
| 5465. | Coventry town, Rhode Island *         | 5500. | Charleston city, South Carolina *         | 5528. | Myrtle Beach city, South Carolina *     |
| 5466. | Cranston city, Rhode Island *         | 5501. | Charleston County, South Carolina *       | 5529. | Newberry County, South Carolina *       |
| 5467. | Cumberland town, Rhode Island *       | 5502. | Cherokee County, South Carolina *         | 5530. | North Charleston city, South Carolina * |
| 5468. | East Providence city, Rhode Island *  | 5503. | Chester County, South Carolina *          | 5531. | Oconee County, South Carolina *         |
| 5469. | North Providence town, Rhode Island * | 5504. | Chesterfield County, South Carolina *     | 5532. | Orangeburg County, South Carolina *     |
| 5470. | Pawtucket city, Rhode Island *        | 5505. | Clarendon County, South Carolina *        | 5533. | Pickens County, South Carolina *        |
| 5471. | Providence city, Rhode Island *       | 5506. | Colleton County, South Carolina *         | 5534. | Richland County, South Carolina *       |
| 5472. | South Kingstown town, Rhode Island *  | 5507. | Columbia city, South Carolina *           | 5535. | Rock Hill city, South Carolina *        |
| 5473. | Warwick city, Rhode Island *          | 5508. | Darlington County, South Carolina *       | 5536. | Spartanburg city, South Carolina *      |
| 5474. | Woonsocket city, Rhode Island *       | 5509. | Dillon County, South Carolina *           | 5537. | Spartanburg County, South Carolina *    |
| 5475. | Barrington town, Rhode Island         | 5510. | Dorchester County, South Carolina *       | 5538. | Summerville town, South Carolina *      |
| 5476. | Bristol town, Rhode Island            | 5511. | Florence city, South Carolina *           | 5539. | Sumter city, South Carolina *           |
| 5477. | Burrillville town, Rhode Island       | 5512. | Florence County, South Carolina *         | 5540. | Sumter County, South Carolina *         |
| 5478. | Central Falls city, Rhode Island      | 5513. | Georgetown County, South Carolina *       | 5541. | Williamsburg County, South Carolina *   |
| 5479. | East Greenwich town, Rhode Island     | 5514. | Goose Creek city, South Carolina *        | 5542. | York County, South Carolina *           |
| 5480. | Glocester town, Rhode Island          | 5515. | Greenville city, South Carolina *         | 5543. | Abbeville County, South Carolina        |
| 5481. | Johnston town, Rhode Island           | 5516. | Greenville County, South Carolina *       | 5544. | Anderson city, South Carolina           |
| 5482. | Lincoln town, Rhode Island            | 5517. | Greenwood County, South Carolina *        | 5545. | Bamberg County, South Carolina          |
| 5483. | Middletown town, Rhode Island         | 5518. | Greer city, South Carolina *              | 5546. | Barnwell County, South Carolina         |
| 5484. | Narragansett town, Rhode Island       | 5519. | Hilton Head Island town, South Carolina * | 5547. | Beaufort city, South Carolina           |
| 5485. | Newport city, Rhode Island            | 5520. | Horry County, South Carolina *            | 5548. | Bluffton town, South Carolina           |
| 5486. | North Kingstown town, Rhode Island    | 5521. | Jasper County, South Carolina *           | 5549. | Calhoun County, South Carolina          |
| 5487. | North Smithfield town, Rhode Island   | 5522. | Kershaw County, South Carolina *          | 5550. | Cayce city, South Carolina              |
| 5488. | Portsmouth town, Rhode Island         | 5523. | Lancaster County, South Carolina *        | 5551. | Clemson city, South Carolina            |
| 5489. | Scituate town, Rhode Island           | 5524. | Laurens County, South Carolina *          | 5552. | Conway city, South Carolina             |
| 5490. | Smithfield town, Rhode Island         | 5525. | Lexington County, South Carolina *        | 5553. | Easley city, South Carolina             |
| 5491. | Tiverton town, Rhode Island           | 5526. | Marion County, South Carolina *           | 5554. | Edgefield County, South Carolina        |
| 5492. | Warren town, Rhode Island             |       |   | 5555. | Fairfield County, South Carolina        |
| 5493. | West Warwick town, Rhode Island       |       |   | 5556. | Forest Acres city, South Carolina       |
| 5494. | Westerly town, Rhode Island           |       |   | 5557. | Fort Mill town, South Carolina          |
| 5495. | Aiken city, South Carolina *          |       |   | 5558. | Fountain Inn city, South Carolina       |
| 5496. | Aiken County, South Carolina *        |       |   |       |   |
| 5497. | Anderson County, South Carolina *     |       |   |       |   |
| 5498. | Beaufort County, South Carolina *     |       |   |       |   |

|       |   |       |                                    |       |   |
|-------|---|-------|------------------------------------|-------|---|
| 5559. | Gaffney city, South Carolina            | 5594. | Codington County, South Dakota     | 5639. | Greene County, Tennessee *                              |
| 5560. | Greenwood city, South Carolina          | 5595. | Davison County, South Dakota       | 5640. | Hamblen County, Tennessee *                             |
| 5561. | Hampton County, South Carolina          | 5596. | Hughes County, South Dakota        | 5641. | Hamilton County, Tennessee *                            |
| 5562. | Hanahan city, South Carolina            | 5597. | Huron city, South Dakota           | 5642. | Hawkins County, Tennessee *                             |
| 5563. | Irmo town, South Carolina               | 5598. | Lake County, South Dakota          | 5643. | Hendersonville city, Tennessee *                        |
| 5564. | James Island town, South Carolina       | 5599. | Lawrence County, South Dakota      | 5644. | Henry County, Tennessee *                               |
| 5565. | Lee County, South Carolina              | 5600. | Meade County, South Dakota         | 5645. | Jackson city, Tennessee *                               |
| 5566. | Lexington town, South Carolina          | 5601. | Mitchell city, South Dakota        | 5646. | Jefferson County, Tennessee *                           |
| 5567. | Marlboro County, South Carolina         | 5602. | Oglala Lakota County, South Dakota | 5647. | Johnson City city, Tennessee *                          |
| 5568. | Mauldin city, South Carolina            | 5603. | Pierre city, South Dakota          | 5648. | Kingsport city, Tennessee *                             |
| 5569. | Moncks Corner town, South Carolina      | 5604. | Roberts County, South Dakota       | 5649. | Knox County, Tennessee *                                |
| 5570. | Newberry city, South Carolina           | 5605. | Spearfish city, South Dakota       | 5650. | Knoxville city, Tennessee *                             |
| 5571. | North Augusta city, South Carolina      | 5606. | Todd County, South Dakota          | 5651. | La Vergne city, Tennessee *                             |
| 5572. | North Myrtle Beach city, South Carolina | 5607. | Union County, South Dakota         | 5652. | Lawrence County, Tennessee *                            |
| 5573. | Orangeburg city, South Carolina         | 5608. | Vermillion city, South Dakota      | 5653. | Lebanon city, Tennessee *                               |
| 5574. | Port Royal town, South Carolina         | 5609. | Watertown city, South Dakota       | 5654. | Lincoln County, Tennessee *                             |
| 5575. | Saluda County, South Carolina           | 5610. | Yankton city, South Dakota         | 5655. | Loudon County, Tennessee *                              |
| 5576. | Simpsonville city, South Carolina       | 5611. | Yankton County, South Dakota       | 5656. | Madison County, Tennessee *                             |
| 5577. | Tega Cay city, South Carolina           | 5612. | Anderson County, Tennessee *       | 5657. | Marshall County, Tennessee *                            |
| 5578. | Union County, South Carolina            | 5613. | Bartlett city, Tennessee *         | 5658. | Maury County, Tennessee *                               |
| 5579. | West Columbia city, South Carolina      | 5614. | Bedford County, Tennessee *        | 5659. | McMinn County, Tennessee *                              |
| 5580. | Brookings County, South Dakota *        | 5615. | Blount County, Tennessee *         | 5660. | Memphis city, Tennessee *                               |
| 5581. | Brown County, South Dakota *            | 5616. | Bradley County, Tennessee *        | 5661. | Monroe County, Tennessee *                              |
| 5582. | Lincoln County, South Dakota *          | 5617. | Brentwood city, Tennessee *        | 5662. | Montgomery County, Tennessee *                          |
| 5583. | Minnehaha County, South Dakota *        | 5618. | Campbell County, Tennessee *       | 5663. | Morristown city, Tennessee *                            |
| 5584. | Pennington County, South Dakota *       | 5619. | Carter County, Tennessee *         | 5664. | Mount Juliet city, Tennessee *                          |
| 5585. | Rapid City city, South Dakota *         | 5620. | Chattanooga city, Tennessee *      | 5665. | Murfreesboro city, Tennessee *                          |
| 5586. | Sioux Falls city, South Dakota *        | 5621. | Cheatham County, Tennessee *       | 5666. | Nashville-Davidson metropolitan government, Tennessee * |
| 5587. | Aberdeen city, South Dakota             | 5622. | Claiborne County, Tennessee *      | 5667. | Obion County, Tennessee *                               |
| 5588. | Beadle County, South Dakota             | 5623. | Clarksville city, Tennessee *      | 5668. | Putnam County, Tennessee *                              |
| 5589. | Box Elder city, South Dakota            | 5624. | Cleveland city, Tennessee *        | 5669. | Rhea County, Tennessee *                                |
| 5590. | Brandon city, South Dakota              | 5625. | Cocke County, Tennessee *          | 5670. | Roane County, Tennessee *                               |
| 5591. | Brookings city, South Dakota            | 5626. | Coffee County, Tennessee *         | 5671. | Robertson County, Tennessee *                           |
| 5592. | Butte County, South Dakota              | 5627. | Collierville town, Tennessee *     | 5672. | Rutherford County, Tennessee *                          |
| 5593. | Clay County, South Dakota               | 5628. | Columbia city, Tennessee *         | 5673. | Sevier County, Tennessee *                              |
|       |   | 5629. | Cookeville city, Tennessee *       | 5674. | Shelby County, Tennessee *                              |
|       |   | 5630. | Cumberland County, Tennessee *     | 5675. | Smyrna town, Tennessee *                                |
|       |   | 5631. | Dickson County, Tennessee *        | 5676. | Spring Hill city, Tennessee *                           |
|       |   | 5632. | Dyer County, Tennessee *           | 5677. | Sullivan County, Tennessee *                            |
|       |   | 5633. | Fayette County, Tennessee *        | 5678. | Sumner County, Tennessee *                              |
|       |   | 5634. | Franklin city, Tennessee *         | 5679. | Tipton County, Tennessee *                              |
|       |   | 5635. | Franklin County, Tennessee *       | 5680. | Warren County, Tennessee *                              |
|       |   | 5636. | Gallatin city, Tennessee *         | 5681. | Washington County, Tennessee *                          |
|       |   | 5637. | Germantown city, Tennessee *       | 5682. | Weakley County, Tennessee *                             |
|       |   | 5638. | Gibson County, Tennessee *         | 5683. | Williamson County, Tennessee *                          |

|       |   |       |                               |       |                              |
|-------|---|-------|-------------------------------|-------|------------------------------|
| 5684. | Wilson County, Tennessee *                | 5737. | Paris city, Tennessee         | 5792. | Comal County, Texas *        |
| 5685. | Arlington town, Tennessee                 | 5738. | Polk County, Tennessee        | 5793. | Conroe city, Texas *         |
| 5686. | Athens city, Tennessee                    | 5739. | Portland city, Tennessee      | 5794. | Cooke County, Texas *        |
| 5687. | Benton County, Tennessee                  | 5740. | Red Bank city, Tennessee      | 5795. | Coppell city, Texas *        |
| 5688. | Bledsoe County, Tennessee                 | 5741. | Scott County, Tennessee       | 5796. | Copperas Cove city, Texas *  |
| 5689. | Bristol city, Tennessee                   | 5742. | Sequatchie County, Tennessee  | 5797. | Corpus Christi city, Texas * |
| 5690. | Cannon County, Tennessee                  | 5743. | Sevierville city, Tennessee   | 5798. | Coryell County, Texas *      |
| 5691. | Carroll County, Tennessee                 | 5744. | Shelbyville city, Tennessee   | 5799. | Dallas city, Texas *         |
| 5692. | Chester County, Tennessee                 | 5745. | Smith County, Tennessee       | 5800. | Dallas County, Texas *       |
| 5693. | Clinton city, Tennessee                   | 5746. | Soddy-Daisy city, Tennessee   | 5801. | Deer Park city, Texas *      |
| 5694. | Collegedale city, Tennessee               | 5747. | Springfield city, Tennessee   | 5802. | Del Rio city, Texas *        |
| 5695. | Crockett County, Tennessee                | 5748. | Stewart County, Tennessee     | 5803. | Denton city, Texas *         |
| 5696. | Crossville city, Tennessee                | 5749. | Tulahoma city, Tennessee      | 5804. | Denton County, Texas *       |
| 5697. | Decatur County, Tennessee                 | 5750. | Unicoi County, Tennessee      | 5805. | DeSoto city, Texas *         |
| 5698. | DeKalb County, Tennessee                  | 5751. | Union City city, Tennessee    | 5806. | Duncanville city, Texas *    |
| 5699. | Dickson city, Tennessee                   | 5752. | Union County, Tennessee       | 5807. | Ector County, Texas *        |
| 5700. | Dyersburg city, Tennessee                 | 5753. | Wayne County, Tennessee       | 5808. | Edinburg city, Texas *       |
| 5701. | East Ridge city, Tennessee                | 5754. | White County, Tennessee       | 5809. | El Paso city, Texas *        |
| 5702. | Elizabethton city, Tennessee              | 5755. | White House city, Tennessee   | 5810. | El Paso County, Texas *      |
| 5703. | Farragut town, Tennessee                  | 5756. | Abilene city, Texas *         | 5811. | Ellis County, Texas *        |
| 5704. | Fentress County, Tennessee                | 5757. | Allen city, Texas *           | 5812. | Erath County, Texas *        |
| 5705. | Giles County, Tennessee                   | 5758. | Amarillo city, Texas *        | 5813. | Eules city, Texas *          |
| 5706. | Goodlettsville city, Tennessee            | 5759. | Anderson County, Texas *      | 5814. | Fannin County, Texas *       |
| 5707. | Grainger County, Tennessee                | 5760. | Angelina County, Texas *      | 5815. | Farmers Branch city, Texas * |
| 5708. | Greeneville town, Tennessee               | 5761. | Arlington city, Texas *       | 5816. | Flower Mound town, Texas *   |
| 5709. | Grundy County, Tennessee                  | 5762. | Atascosa County, Texas *      | 5817. | Fort Bend County, Texas *    |
| 5710. | Hardeman County, Tennessee                | 5763. | Austin city, Texas *          | 5818. | Fort Worth city, Texas *     |
| 5711. | Hardin County, Tennessee                  | 5764. | Austin County, Texas *        | 5819. | Friendswood city, Texas *    |
| 5712. | Hartsville/Trousdale County,<br>Tennessee | 5765. | Bastrop County, Texas *       | 5820. | Frisco city, Texas *         |
| 5713. | Haywood County, Tennessee                 | 5766. | Baytown city, Texas *         | 5821. | Galveston city, Texas *      |
| 5714. | Henderson County, Tennessee               | 5767. | Beaumont city, Texas *        | 5822. | Galveston County, Texas *    |
| 5715. | Hickman County, Tennessee                 | 5768. | Bedford city, Texas *         | 5823. | Garland city, Texas *        |
| 5716. | Humphreys County,<br>Tennessee            | 5769. | Bee County, Texas *           | 5824. | Georgetown city, Texas *     |
| 5717. | Jackson County, Tennessee                 | 5770. | Bell County, Texas *          | 5825. | Grand Prairie city, Texas *  |
| 5718. | Johnson County, Tennessee                 | 5771. | Bexar County, Texas *         | 5826. | Grapevine city, Texas *      |
| 5719. | Lakeland city, Tennessee                  | 5772. | Bowie County, Texas *         | 5827. | Grayson County, Texas *      |
| 5720. | Lauderdale County, Tennessee              | 5773. | Brazoria County, Texas *      | 5828. | Gregg County, Texas *        |
| 5721. | Lawrenceburg city, Tennessee              | 5774. | Brazos County, Texas *        | 5829. | Guadalupe County, Texas *    |
| 5722. | Lewis County, Tennessee                   | 5775. | Brown County, Texas *         | 5830. | Hale County, Texas *         |
| 5723. | Lewisburg city, Tennessee                 | 5776. | Brownsville city, Texas *     | 5831. | Haltom City city, Texas *    |
| 5724. | Macon County, Tennessee                   | 5777. | Bryan city, Texas *           | 5832. | Hardin County, Texas *       |
| 5725. | Manchester city, Tennessee                | 5778. | Burleson city, Texas *        | 5833. | Harker Heights city, Texas * |
| 5726. | Marion County, Tennessee                  | 5779. | Burnet County, Texas *        | 5834. | Harlingen city, Texas *      |
| 5727. | Martin city, Tennessee                    | 5780. | Caldwell County, Texas *      | 5835. | Harris County, Texas *       |
| 5728. | Maryville city, Tennessee                 | 5781. | Cameron County, Texas *       | 5836. | Harrison County, Texas *     |
| 5729. | McMinnville city, Tennessee               | 5782. | Carrollton city, Texas *      | 5837. | Hays County, Texas *         |
| 5730. | McNairy County, Tennessee                 | 5783. | Cass County, Texas *          | 5838. | Henderson County, Texas *    |
| 5731. | Meigs County, Tennessee                   | 5784. | Cedar Hill city, Texas *      | 5839. | Hidalgo County, Texas *      |
| 5732. | Millington city, Tennessee                | 5785. | Cedar Park city, Texas *      | 5840. | Hill County, Texas *         |
| 5733. | Morgan County, Tennessee                  | 5786. | Chambers County, Texas *      | 5841. | Hood County, Texas *         |
| 5734. | Nolensville town, Tennessee               | 5787. | Cherokee County, Texas *      | 5842. | Hopkins County, Texas *      |
| 5735. | Oak Ridge city, Tennessee                 | 5788. | Cibolo city, Texas *          | 5843. | Houston city, Texas *        |
| 5736. | Overton County, Tennessee                 | 5789. | Cleburne city, Texas *        | 5844. | Howard County, Texas *       |
|       |   | 5790. | College Station city, Texas * | 5845. | Hunt County, Texas *         |
|       |   | 5791. | Collin County, Texas *        | 5846. | Huntsville city, Texas *     |



|       |                                       |       |                              |       |                           |
|-------|---------------------------------------|-------|------------------------------|-------|---------------------------|
| 5847. | Hurst city, Texas *                   | 5901. | Polk County, Texas *         | 5956. | Alamo city, Texas         |
| 5848. | Irving city, Texas *                  | 5902. | Port Arthur city, Texas *    | 5957. | Alice city, Texas         |
| 5849. | Jasper County, Texas *                | 5903. | Potter County, Texas *       | 5958. | Alton city, Texas         |
| 5850. | Jefferson County, Texas *             | 5904. | Randall County, Texas *      | 5959. | Alvin city, Texas         |
| 5851. | Jim Wells County, Texas *             | 5905. | Richardson city, Texas *     | 5960. | Andrews city, Texas       |
| 5852. | Johnson County, Texas *               | 5906. | Rockwall city, Texas *       | 5961. | Andrews County, Texas     |
| 5853. | Kaufman County, Texas *               | 5907. | Rockwall County, Texas *     | 5962. | Angleton city, Texas      |
| 5854. | Keller city, Texas *                  | 5908. | Rosenberg city, Texas *      | 5963. | Anna city, Texas          |
| 5855. | Kendall County, Texas *               | 5909. | Round Rock city, Texas *     | 5964. | Aranas County, Texas      |
| 5856. | Kerr County, Texas *                  | 5910. | Rowlett city, Texas *        | 5965. | Athens city, Texas        |
| 5857. | Killeen city, Texas *                 | 5911. | Rusk County, Texas *         | 5966. | Azle city, Texas          |
| 5858. | Kleberg County, Texas *               | 5912. | San Angelo city, Texas *     | 5967. | Balch Springs city, Texas |
| 5859. | Kyle city, Texas *                    | 5913. | San Antonio city, Texas *    | 5968. | Bandera County, Texas     |
| 5860. | La Porte city, Texas *                | 5914. | San Juan city, Texas *       | 5969. | Bay City city, Texas      |
| 5861. | Lamar County, Texas *                 | 5915. | San Marcos city, Texas *     | 5970. | Beeville city, Texas      |
| 5862. | Lancaster city, Texas *               | 5916. | San Patricio County, Texas * | 5971. | Bellaire city, Texas      |
| 5863. | Laredo city, Texas *                  | 5917. | Schertz city, Texas *        | 5972. | Bellmead city, Texas      |
| 5864. | League City city, Texas *             | 5918. | Sherman city, Texas *        | 5973. | Belton city, Texas        |
| 5865. | Leander city, Texas *                 | 5919. | Smith County, Texas *        | 5974. | Benbrook city, Texas      |
| 5866. | Lewisville city, Texas *              | 5920. | Socorro city, Texas *        | 5975. | Big Spring city, Texas    |
| 5867. | Liberty County, Texas *               | 5921. | Southlake city, Texas *      | 5976. | Blanco County, Texas      |
| 5868. | Little Elm city, Texas *              | 5922. | Starr County, Texas *        | 5977. | Boerne city, Texas        |
| 5869. | Longview city, Texas *                | 5923. | Sugar Land city, Texas *     | 5978. | Bonham city, Texas        |
| 5870. | Lubbock city, Texas *                 | 5924. | Tarrant County, Texas *      | 5979. | Borger city, Texas        |
| 5871. | Lubbock County, Texas *               | 5925. | Taylor County, Texas *       | 5980. | Bosque County, Texas      |
| 5872. | Lufkin city, Texas *                  | 5926. | Temple city, Texas *         | 5981. | Brenham city, Texas       |
| 5873. | Mansfield city, Texas *               | 5927. | Texarkana city, Texas *      | 5982. | Brownwood city, Texas     |
| 5874. | Matagorda County, Texas *             | 5928. | Texas City city, Texas *     | 5983. | Buda city, Texas          |
| 5875. | Maverick County, Texas *              | 5929. | The Colony city, Texas *     | 5984. | Burkburnett city, Texas   |
| 5876. | McAllen city, Texas *                 | 5930. | Titus County, Texas *        | 5985. | Burleson County, Texas    |
| 5877. | McKinney city, Texas *                | 5931. | Tom Green County, Texas *    | 5986. | Calhoun County, Texas     |
| 5878. | McLennan County, Texas *              | 5932. | Travis County, Texas *       | 5987. | Callahan County, Texas    |
| 5879. | Medina County, Texas *                | 5933. | Tyler city, Texas *          | 5988. | Camp County, Texas        |
| 5880. | Mesquite city, Texas *                | 5934. | Upshur County, Texas *       | 5989. | Canyon city, Texas        |
| 5881. | Midland city, Texas *                 | 5935. | Val Verde County, Texas *    | 5990. | Celina city, Texas        |
| 5882. | Midland County, Texas *               | 5936. | Van Zandt County, Texas *    | 5991. | Clay County, Texas        |
| 5883. | Midlothian city, Texas *              | 5937. | Victoria city, Texas *       | 5992. | Clute city, Texas         |
| 5884. | Mission city, Texas *                 | 5938. | Victoria County, Texas *     | 5993. | Colleyville city, Texas   |
| 5885. | Missouri City city, Texas *           | 5939. | Waco city, Texas *           | 5994. | Colorado County, Texas    |
| 5886. | Montgomery County, Texas *            | 5940. | Walker County, Texas *       | 5995. | Comanche County, Texas    |
| 5887. | Nacogdoches city, Texas *             | 5941. | Waller County, Texas *       | 5996. | Converse city, Texas      |
| 5888. | Nacogdoches County, Texas *           | 5942. | Washington County, Texas *   | 5997. | Corinth city, Texas       |
| 5889. | Navarro County, Texas *               | 5943. | Waxahachie city, Texas *     | 5998. | Corsicana city, Texas     |
| 5890. | New Braunfels city, Texas *           | 5944. | Weatherford city, Texas *    | 5999. | Crowley city, Texas       |
| 5891. | North Richland Hills city,<br>Texas * | 5945. | Webb County, Texas *         | 6000. | Dawson County, Texas      |
| 5892. | Nueces County, Texas *                | 5946. | Weslaco city, Texas *        | 6001. | Deaf Smith County, Texas  |
| 5893. | Odessa city, Texas *                  | 5947. | Wharton County, Texas *      | 6002. | Denison city, Texas       |
| 5894. | Orange County, Texas *                | 5948. | Wichita County, Texas *      | 6003. | DeWitt County, Texas      |
| 5895. | Parker County, Texas *                | 5949. | Wichita Falls city, Texas *  | 6004. | Dickinson city, Texas     |
| 5896. | Pasadena city, Texas *                | 5950. | Williamson County, Texas *   | 6005. | Dimmit County, Texas      |
| 5897. | Pearland city, Texas *                | 5951. | Wilson County, Texas *       | 6006. | Donna city, Texas         |
| 5898. | Pflugerville city, Texas *            | 5952. | Wise County, Texas *         | 6007. | Dumas city, Texas         |
| 5899. | Pharr city, Texas *                   | 5953. | Wood County, Texas *         | 6008. | Duval County, Texas       |
| 5900. | Plano city, Texas *                   | 5954. | Wylie city, Texas *          | 6009. | Eagle Pass city, Texas    |
|       |                                       | 5955. | Addison town, Texas          | 6010. | Eastland County, Texas    |

|       |                              |       |                             |       |                                   |
|-------|------------------------------|-------|-----------------------------|-------|-----------------------------------|
| 6011. | El Campo city, Texas         | 6066. | Leon County, Texas          | 6121. | Sabine County, Texas              |
| 6012. | Elgin city, Texas            | 6067. | Leon Valley city, Texas     | 6122. | Sachse city, Texas                |
| 6013. | Ennis city, Texas            | 6068. | Levelland city, Texas       | 6123. | Saginaw city, Texas               |
| 6014. | Fair Oaks Ranch city, Texas  | 6069. | Limestone County, Texas     | 6124. | San Benito city, Texas            |
| 6015. | Falls County, Texas          | 6070. | Live Oak city, Texas        | 6125. | San Jacinto County, Texas         |
| 6016. | Fate city, Texas             | 6071. | Live Oak County, Texas      | 6126. | Santa Fe city, Texas              |
| 6017. | Fayette County, Texas        | 6072. | Llano County, Texas         | 6127. | Scurry County, Texas              |
| 6018. | Forest Hill city, Texas      | 6073. | Lockhart city, Texas        | 6128. | Seabrook city, Texas              |
| 6019. | Forney city, Texas           | 6074. | Lumberton city, Texas       | 6129. | Seagoville city, Texas            |
| 6020. | Franklin County, Texas       | 6075. | Madison County, Texas       | 6130. | Seguin city, Texas                |
| 6021. | Fredericksburg city, Texas   | 6076. | Manor city, Texas           | 6131. | Selma city, Texas                 |
| 6022. | Freeport city, Texas         | 6077. | Manvel city, Texas          | 6132. | Shelby County, Texas              |
| 6023. | Freestone County, Texas      | 6078. | Marshall city, Texas        | 6133. | Snyder city, Texas                |
| 6024. | Frio County, Texas           | 6079. | Melissa city, Texas         | 6134. | South Houston city, Texas         |
| 6025. | Fulshear city, Texas         | 6080. | Mercedes city, Texas        | 6135. | Stafford city, Texas              |
| 6026. | Gaines County, Texas         | 6081. | Milam County, Texas         | 6136. | Stephenville city, Texas          |
| 6027. | Gainesville city, Texas      | 6082. | Mineral Wells city, Texas   | 6137. | Sulphur Springs city, Texas       |
| 6028. | Galena Park city, Texas      | 6083. | Montague County, Texas      | 6138. | Sweetwater city, Texas            |
| 6029. | Gatesville city, Texas       | 6084. | Moore County, Texas         | 6139. | Taylor city, Texas                |
| 6030. | Gillespie County, Texas      | 6085. | Morris County, Texas        | 6140. | Terrell city, Texas               |
| 6031. | Glenn Heights city, Texas    | 6086. | Mount Pleasant city, Texas  | 6141. | Terry County, Texas               |
| 6032. | Gonzales County, Texas       | 6087. | Murphy city, Texas          | 6142. | Tomball city, Texas               |
| 6033. | Granbury city, Texas         | 6088. | Nederland city, Texas       | 6143. | Trinity County, Texas             |
| 6034. | Gray County, Texas           | 6089. | Newton County, Texas        | 6144. | Trophy Club town, Texas           |
| 6035. | Greenville city, Texas       | 6090. | Nolan County, Texas         | 6145. | Tyler County, Texas               |
| 6036. | Grimes County, Texas         | 6091. | Orange city, Texas          | 6146. | Universal City city, Texas        |
| 6037. | Groves city, Texas           | 6092. | Palestine city, Texas       | 6147. | University Park city, Texas       |
| 6038. | Henderson city, Texas        | 6093. | Palo Pinto County, Texas    | 6148. | Uvalde city, Texas                |
| 6039. | Hereford city, Texas         | 6094. | Pampa city, Texas           | 6149. | Uvalde County, Texas              |
| 6040. | Hewitt city, Texas           | 6095. | Panola County, Texas        | 6150. | Vernon city, Texas                |
| 6041. | Hidalgo city, Texas          | 6096. | Paris city, Texas           | 6151. | Vidor city, Texas                 |
| 6042. | Highland Village city, Texas | 6097. | Pearsall city, Texas        | 6152. | Ward County, Texas                |
| 6043. | Hockley County, Texas        | 6098. | Pecos city, Texas           | 6153. | Watauga city, Texas               |
| 6044. | Horizon City city, Texas     | 6099. | Pecos County, Texas         | 6154. | Webster city, Texas               |
| 6045. | Houston County, Texas        | 6100. | Plainview city, Texas       | 6155. | West University Place city, Texas |
| 6046. | Humble city, Texas           | 6101. | Pleasanton city, Texas      | 6156. | White Settlement city, Texas      |
| 6047. | Hutchinson County, Texas     | 6102. | Port Lavaca city, Texas     | 6157. | Wilbarger County, Texas           |
| 6048. | Hutto city, Texas            | 6103. | Port Neches city, Texas     | 6158. | Willacy County, Texas             |
| 6049. | Ingleside city, Texas        | 6104. | Portland city, Texas        | 6159. | Young County, Texas               |
| 6050. | Jacinto City city, Texas     | 6105. | Princeton city, Texas       | 6160. | Zapata County, Texas              |
| 6051. | Jackson County, Texas        | 6106. | Prosper town, Texas         | 6161. | Zavala County, Texas              |
| 6052. | Jacksonville city, Texas     | 6107. | Rains County, Texas         | 6162. | American Fork city, Utah *        |
| 6053. | Jones County, Texas          | 6108. | Raymondville city, Texas    | 6163. | Bountiful city, Utah *            |
| 6054. | Karnes County, Texas         | 6109. | Red Oak city, Texas         | 6164. | Box Elder County, Utah *          |
| 6055. | Katy city, Texas             | 6110. | Red River County, Texas     | 6165. | Cache County, Utah *              |
| 6056. | Kerrville city, Texas        | 6111. | Reeves County, Texas        | 6166. | Cedar City city, Utah *           |
| 6057. | Kilgore city, Texas          | 6112. | Richmond city, Texas        | 6167. | Clearfield city, Utah *           |
| 6058. | Kingsville city, Texas       | 6113. | Rio Grande City city, Texas | 6168. | Cottonwood Heights city, Utah *   |
| 6059. | La Marque city, Texas        | 6114. | Robertson County, Texas     | 6169. | Davis County, Utah *              |
| 6060. | Lake Jackson city, Texas     | 6115. | Robinson city, Texas        | 6170. | Draper city, Utah *               |
| 6061. | Lakeway city, Texas          | 6116. | Robstown city, Texas        | 6171. | Eagle Mountain city, Utah *       |
| 6062. | Lamb County, Texas           | 6117. | Rockport city, Texas        | 6172. | Herriman city, Utah *             |
| 6063. | Lampasas County, Texas       | 6118. | Roma city, Texas            | 6173. | Holladay city, Utah *             |
| 6064. | Lavaca County, Texas         | 6119. | Royse City city, Texas      |       |                                   |
| 6065. | Lee County, Texas            | 6120. | Runnels County, Texas       |       |                                   |

|       |                               |       |                                 |       |                                   |
|-------|-------------------------------|-------|---------------------------------|-------|-----------------------------------|
| 6174. | Iron County, Utah *           | 6228. | Millard County, Utah            | 6279. | Caroline County, Virginia *       |
| 6175. | Kaysville city, Utah *        | 6229. | Morgan County, Utah             | 6280. | Charlottesville city, Virginia *  |
| 6176. | Kearns metro township, Utah * | 6230. | North Logan city, Utah          | 6281. | Chesapeake city, Virginia *       |
| 6177. | Layton city, Utah *           | 6231. | North Ogden city, Utah          | 6282. | Chesterfield County, Virginia *   |
| 6178. | Lehi city, Utah *             | 6232. | North Salt Lake city, Utah      | 6283. | Culpeper County, Virginia *       |
| 6179. | Logan city, Utah *            | 6233. | Payson city, Utah               | 6284. | Danville city, Virginia *         |
| 6180. | Midvale city, Utah *          | 6234. | Pleasant View city, Utah        | 6285. | Fairfax County, Virginia *        |
| 6181. | Millcreek city, Utah *        | 6235. | San Juan County, Utah           | 6286. | Fauquier County, Virginia *       |
| 6182. | Murray city, Utah *           | 6236. | Santaquin city, Utah            | 6287. | Franklin County, Virginia *       |
| 6183. | Ogden city, Utah *            | 6237. | Sevier County, Utah             | 6288. | Frederick County, Virginia *      |
| 6184. | Orem city, Utah *             | 6238. | Smithfield city, Utah           | 6289. | Gloucester County, Virginia *     |
| 6185. | Pleasant Grove city, Utah *   | 6239. | South Ogden city, Utah          | 6290. | Halifax County, Virginia *        |
| 6186. | Provo city, Utah *            | 6240. | South Salt Lake city, Utah      | 6291. | Hampton city, Virginia *          |
| 6187. | Riverton city, Utah *         | 6241. | Vernal city, Utah               | 6292. | Hanover County, Virginia *        |
| 6188. | Roy city, Utah *              | 6242. | Vineyard town, Utah             | 6293. | Harrisonburg city, Virginia *     |
| 6189. | Salt Lake City city, Utah *   | 6243. | Washington city, Utah           | 6294. | Henrico County, Virginia *        |
| 6190. | Salt Lake County, Utah *      | 6244. | West Haven city, Utah           | 6295. | Henry County, Virginia *          |
| 6191. | Sandy city, Utah *            | 6245. | West Point city, Utah           | 6296. | Isle of Wight County, Virginia *  |
| 6192. | Sanpete County, Utah *        | 6246. | Woods Cross city, Utah          | 6297. | James City County, Virginia *     |
| 6193. | Saratoga Springs city, Utah * | 6247. | Addison County, Vermont *       | 6298. | Leesburg town, Virginia *         |
| 6194. | South Jordan city, Utah *     | 6248. | Bennington County, Vermont *    | 6299. | Loudoun County, Virginia *        |
| 6195. | Spanish Fork city, Utah *     | 6249. | Burlington city, Vermont *      | 6300. | Louisa County, Virginia *         |
| 6196. | Springville city, Utah *      | 6250. | Chittenden County, Vermont *    | 6301. | Lynchburg city, Virginia *        |
| 6197. | St. George city, Utah *       | 6251. | Franklin County, Vermont *      | 6302. | Manassas city, Virginia *         |
| 6198. | Summit County, Utah *         | 6252. | Rutland County, Vermont *       | 6303. | Mecklenburg County, Virginia *    |
| 6199. | Syracuse city, Utah *         | 6253. | Washington County, Vermont *    | 6304. | Montgomery County, Virginia *     |
| 6200. | Taylorsville city, Utah *     | 6254. | Windham County, Vermont *       | 6305. | Newport News city, Virginia *     |
| 6201. | Tooele city, Utah *           | 6255. | Windsor County, Vermont *       | 6306. | Norfolk city, Virginia *          |
| 6202. | Tooele County, Utah *         | 6256. | Bennington town, Vermont        | 6307. | Orange County, Virginia *         |
| 6203. | Uintah County, Utah *         | 6257. | Brattleboro town, Vermont       | 6308. | Petersburg city, Virginia *       |
| 6204. | Utah County, Utah *           | 6258. | Caledonia County, Vermont       | 6309. | Pittsylvania County, Virginia *   |
| 6205. | Wasatch County, Utah *        | 6259. | Colchester town, Vermont        | 6310. | Portsmouth city, Virginia *       |
| 6206. | Washington County, Utah *     | 6260. | Essex Junction village, Vermont | 6311. | Prince George County, Virginia *  |
| 6207. | Weber County, Utah *          | 6261. | Essex town, Vermont             | 6312. | Prince William County, Virginia * |
| 6208. | West Jordan city, Utah *      | 6262. | Lamoille County, Vermont        | 6313. | Pulaski County, Virginia *        |
| 6209. | West Valley City city, Utah * | 6263. | Milton town, Vermont            | 6314. | Richmond city, Virginia *         |
| 6210. | Alpine city, Utah             | 6264. | Orange County, Vermont          | 6315. | Roanoke city, Virginia *          |
| 6211. | Bluffdale city, Utah          | 6265. | Orleans County, Vermont         | 6316. | Roanoke County, Virginia *        |
| 6212. | Brigham City city, Utah       | 6266. | Rutland city, Vermont           | 6317. | Rockingham County, Virginia *     |
| 6213. | Carbon County, Utah           | 6267. | South Burlington city, Vermont  | 6318. | Shenandoah County, Virginia *     |
| 6214. | Cedar Hills city, Utah        | 6268. | Williston town, Vermont         | 6319. | Smyth County, Virginia *          |
| 6215. | Centerville city, Utah        | 6269. | Accomack County, Virginia *     | 6320. | Spotsylvania County, Virginia *   |
| 6216. | Clinton city, Utah            | 6270. | Albemarle County, Virginia *    | 6321. | Stafford County, Virginia *       |
| 6217. | Duchesne County, Utah         | 6271. | Alexandria city, Virginia *     | 6322. | Suffolk city, Virginia *          |
| 6218. | Emery County, Utah            | 6272. | Amherst County, Virginia *      | 6323. | Tazewell County, Virginia *       |
| 6219. | Farmington city, Utah         | 6273. | Arlington County, Virginia *    |       |                                   |
| 6220. | Grantsville city, Utah        | 6274. | Augusta County, Virginia *      |       |                                   |
| 6221. | Heber city, Utah              | 6275. | Bedford County, Virginia *      |       |                                   |
| 6222. | Highland city, Utah           | 6276. | Blacksburg town, Virginia *     |       |                                   |
| 6223. | Hurricane city, Utah          | 6277. | Botetourt County, Virginia *    |       |                                   |
| 6224. | Juab County, Utah             | 6278. | Campbell County, Virginia *     |       |                                   |
| 6225. | Lindon city, Utah             |       |                                 |       |                                   |
| 6226. | Magna metro township, Utah    |       |                                 |       |                                   |
| 6227. | Mapleton city, Utah           |       |                                 |       |                                   |

|                                       |   |   |
|---------------------------------------|---|---|
| 6324. Virginia Beach city, Virginia * | 6376. Prince Edward County, Virginia    | 6422. Lake Stevens city, Washington *     |
| 6325. Warren County, Virginia *       | 6377. Purcellville town, Virginia       | 6423. Lakewood city, Washington *         |
| 6326. Washington County, Virginia *   | 6378. Radford city, Virginia            | 6424. Lewis County, Washington *          |
| 6327. Wise County, Virginia *         | 6379. Rockbridge County, Virginia       | 6425. Longview city, Washington *         |
| 6328. York County, Virginia *         | 6380. Russell County, Virginia          | 6426. Lynnwood city, Washington *         |
| 6329. Alleghany County, Virginia      | 6381. Salem city, Virginia              | 6427. Marysville city, Washington *       |
| 6330. Amelia County, Virginia         | 6382. Scott County, Virginia            | 6428. Mason County, Washington *          |
| 6331. Appomattox County, Virginia     | 6383. Southampton County, Virginia      | 6429. Mount Vernon city, Washington *     |
| 6332. Bristol city, Virginia          | 6384. Staunton city, Virginia           | 6430. Okanogan County, Washington *       |
| 6333. Brunswick County, Virginia      | 6385. Sussex County, Virginia           | 6431. Olympia city, Washington *          |
| 6334. Buchanan County, Virginia       | 6386. Vienna town, Virginia             | 6432. Pasco city, Washington *            |
| 6335. Buckingham County, Virginia     | 6387. Warrenton town, Virginia          | 6433. Pierce County, Washington *         |
| 6336. Carroll County, Virginia        | 6388. Waynesboro city, Virginia         | 6434. Pullman city, Washington *          |
| 6337. Charlotte County, Virginia      | 6389. Westmoreland County, Virginia     | 6435. Puyallup city, Washington *         |
| 6338. Christiansburg town, Virginia   | 6390. Williamsburg city, Virginia       | 6436. Redmond city, Washington *          |
| 6339. Clarke County, Virginia         | 6391. Winchester city, Virginia         | 6437. Renton city, Washington *           |
| 6340. Colonial Heights city, Virginia | 6392. Wythe County, Virginia            | 6438. Richland city, Washington *         |
| 6341. Culpeper town, Virginia         | 6393. Auburn city, Washington *         | 6439. Sammamish city, Washington *        |
| 6342. Dickenson County, Virginia      | 6394. Bellevue city, Washington *       | 6440. Seattle city, Washington *          |
| 6343. Dinwiddie County, Virginia      | 6395. Bellingham city, Washington *     | 6441. Shoreline city, Washington *        |
| 6344. Essex County, Virginia          | 6396. Benton County, Washington *       | 6442. Skagit County, Washington *         |
| 6345. Fairfax city, Virginia          | 6397. Bothell city, Washington *        | 6443. Snohomish County, Washington *      |
| 6346. Falls Church city, Virginia     | 6398. Bremerton city, Washington *      | 6444. Spokane city, Washington *          |
| 6347. Floyd County, Virginia          | 6399. Burien city, Washington *         | 6445. Spokane County, Washington *        |
| 6348. Fluvanna County, Virginia       | 6400. Chelan County, Washington *       | 6446. Spokane Valley city, Washington *   |
| 6349. Fredericksburg city, Virginia   | 6401. Clallam County, Washington *      | 6447. Stevens County, Washington *        |
| 6350. Front Royal town, Virginia      | 6402. Clark County, Washington *        | 6448. Tacoma city, Washington *           |
| 6351. Giles County, Virginia          | 6403. Cowlitz County, Washington *      | 6449. Thurston County, Washington *       |
| 6352. Goochland County, Virginia      | 6404. Des Moines city, Washington *     | 6450. University Place city, Washington * |
| 6353. Grayson County, Virginia        | 6405. Douglas County, Washington *      | 6451. Vancouver city, Washington *        |
| 6354. Greene County, Virginia         | 6406. Edmonds city, Washington *        | 6452. Walla Walla city, Washington *      |
| 6355. Greensville County, Virginia    | 6407. Everett city, Washington *        | 6453. Walla Walla County, Washington *    |
| 6356. Herndon town, Virginia          | 6408. Federal Way city, Washington *    | 6454. Wenatchee city, Washington *        |
| 6357. Hopewell city, Virginia         | 6409. Franklin County, Washington *     | 6455. Whatcom County, Washington *        |
| 6358. King George County, Virginia    | 6410. Grant County, Washington *        | 6456. Whitman County, Washington *        |
| 6359. King William County, Virginia   | 6411. Grays Harbor County, Washington * | 6457. Yakima city, Washington *           |
| 6360. Lancaster County, Virginia      | 6412. Island County, Washington *       | 6458. Yakima County, Washington *         |
| 6361. Lee County, Virginia            | 6413. Issaquah city, Washington *       | 6459. Aberdeen city, Washington           |
| 6362. Lunenburg County, Virginia      | 6414. Jefferson County, Washington *    | 6460. Adams County, Washington            |
| 6363. Madison County, Virginia        | 6415. Kennewick city, Washington *      | 6461. Anacortes city, Washington          |
| 6364. Manassas Park city, Virginia    | 6416. Kent city, Washington *           | 6462. Arlington city, Washington          |
| 6365. Martinsville city, Virginia     | 6417. King County, Washington *         | 6463. Asotin County, Washington           |
| 6366. Middlesex County, Virginia      | 6418. Kirkland city, Washington *       |   |
| 6367. Nelson County, Virginia         | 6419. Kitsap County, Washington *       |   |
| 6368. New Kent County, Virginia       | 6420. Kittitas County, Washington *     |   |
| 6369. Northampton County, Virginia    | 6421. Lacey city, Washington *          |   |
| 6370. Northumberland County, Virginia |   |   |
| 6371. Nottoway County, Virginia       |   |   |
| 6372. Page County, Virginia           |   |   |
| 6373. Patrick County, Virginia        |   |   |
| 6374. Poquoson city, Virginia         |   |   |
| 6375. Powhatan County, Virginia       |   |   |

|  |  |                                      |
|--|--|--------------------------------------|
| 6464. Bainbridge Island city, Washington | 6510. Tumwater city, Washington            | 6554. Oconto County, Wisconsin *     |
| 6465. Battle Ground city, Washington     | 6511. Washougal city, Washington           | 6555. Oneida County, Wisconsin *     |
| 6466. Bonney Lake city, Washington       | 6512. West Richland city, Washington       | 6556. Oshkosh city, Wisconsin *      |
| 6467. Camas city, Washington             | 6513. Woodinville city, Washington         | 6557. Outagamie County, Wisconsin *  |
| 6468. Centralia city, Washington         | 6514. Appleton city, Wisconsin *           | 6558. Ozaukee County, Wisconsin *    |
| 6469. Cheney city, Washington            | 6515. Barron County, Wisconsin *           | 6559. Pierce County, Wisconsin *     |
| 6470. Covington city, Washington         | 6516. Beloit city, Wisconsin *             | 6560. Polk County, Wisconsin *       |
| 6471. East Wenatchee city, Washington    | 6517. Brookfield city, Wisconsin *         | 6561. Portage County, Wisconsin *    |
| 6472. Edgewood city, Washington          | 6518. Brown County, Wisconsin *            | 6562. Racine city, Wisconsin *       |
| 6473. Ellensburg city, Washington        | 6519. Calumet County, Wisconsin *          | 6563. Racine County, Wisconsin *     |
| 6474. Enumclaw city, Washington          | 6520. Chippewa County, Wisconsin *         | 6564. Rock County, Wisconsin *       |
| 6475. Ferndale city, Washington          | 6521. Clark County, Wisconsin *            | 6565. Sauk County, Wisconsin *       |
| 6476. Fife city, Washington              | 6522. Columbia County, Wisconsin *         | 6566. Shawano County, Wisconsin *    |
| 6477. Gig Harbor city, Washington        | 6523. Dane County, Wisconsin *             | 6567. Sheboygan city, Wisconsin *    |
| 6478. Grandview city, Washington         | 6524. Dodge County, Wisconsin *            | 6568. Sheboygan County, Wisconsin *  |
| 6479. Kelso city, Washington             | 6525. Douglas County, Wisconsin *          | 6569. St. Croix County, Wisconsin *  |
| 6480. Kenmore city, Washington           | 6526. Dunn County, Wisconsin *             | 6570. Sun Prairie city, Wisconsin *  |
| 6481. Klickitat County, Washington       | 6527. Eau Claire city, Wisconsin *         | 6571. Vernon County, Wisconsin *     |
| 6482. Lake Forest Park city, Washington  | 6528. Eau Claire County, Wisconsin *       | 6572. Walworth County, Wisconsin *   |
| 6483. Liberty Lake city, Washington      | 6529. Fitchburg city, Wisconsin *          | 6573. Washington County, Wisconsin * |
| 6484. Lincoln County, Washington         | 6530. Fond du Lac city, Wisconsin *        | 6574. Waukesha city, Wisconsin *     |
| 6485. Lynden city, Washington            | 6531. Fond du Lac County, Wisconsin *      | 6575. Waukesha County, Wisconsin *   |
| 6486. Maple Valley city, Washington      | 6532. Franklin city, Wisconsin *           | 6576. Waupaca County, Wisconsin *    |
| 6487. Mercer Island city, Washington     | 6533. Grant County, Wisconsin *            | 6577. Wausau city, Wisconsin *       |
| 6488. Mill Creek city, Washington        | 6534. Green Bay city, Wisconsin *          | 6578. Wauwatosa city, Wisconsin *    |
| 6489. Monroe city, Washington            | 6535. Green County, Wisconsin *            | 6579. West Allis city, Wisconsin *   |
| 6490. Moses Lake city, Washington        | 6536. Greenfield city, Wisconsin *         | 6580. West Bend city, Wisconsin *    |
| 6491. Mountlake Terrace city, Washington | 6537. Janesville city, Wisconsin *         | 6581. Winnebago County, Wisconsin *  |
| 6492. Mukilteo city, Washington          | 6538. Jefferson County, Wisconsin *        | 6582. Wood County, Wisconsin *       |
| 6493. Newcastle city, Washington         | 6539. Kenosha city, Wisconsin *            | 6583. Adams County, Wisconsin        |
| 6494. Oak Harbor city, Washington        | 6540. Kenosha County, Wisconsin *          | 6584. Allouez village, Wisconsin     |
| 6495. Pacific County, Washington         | 6541. La Crosse city, Wisconsin *          | 6585. Ashland County, Wisconsin      |
| 6496. Pend Oreille County, Washington    | 6542. La Crosse County, Wisconsin *        | 6586. Ashwaubenon village, Wisconsin |
| 6497. Port Angeles city, Washington      | 6543. Madison city, Wisconsin *            | 6587. Baraboo city, Wisconsin        |
| 6498. Port Orchard city, Washington      | 6544. Manitowoc city, Wisconsin *          | 6588. Bayfield County, Wisconsin     |
| 6499. Poulsbo city, Washington           | 6545. Manitowoc County, Wisconsin *        | 6589. Beaver Dam city, Wisconsin     |
| 6500. San Juan County, Washington        | 6546. Marathon County, Wisconsin *         | 6590. Bellevue village, Wisconsin    |
| 6501. SeaTac city, Washington            | 6547. Marinette County, Wisconsin *        | 6591. Brown Deer village, Wisconsin  |
| 6502. Sedro-Woolley city, Washington     | 6548. Menomonee Falls village, Wisconsin * | 6592. Buffalo County, Wisconsin      |
| 6503. Shelton city, Washington           | 6549. Milwaukee city, Wisconsin *          | 6593. Burlington city, Wisconsin     |
| 6504. Skamania County, Washington        | 6550. Milwaukee County, Wisconsin *        | 6594. Burnett County, Wisconsin      |
| 6505. Snohomish city, Washington         | 6551. Monroe County, Wisconsin *           | 6595. Caledonia village, Wisconsin   |
| 6506. Snoqualmie city, Washington        | 6552. New Berlin city, Wisconsin *         | 6596. Cedarburg city, Wisconsin      |
| 6507. Sumner city, Washington            | 6553. Oak Creek city, Wisconsin *          | 6597. Chippewa Falls city, Wisconsin |
| 6508. Sunnyside city, Washington         |  | 6598. Crawford County, Wisconsin     |
| 6509. Tukwila city, Washington           |  | 6599. Cudahy city, Wisconsin         |

|  |   |                                  |
|--|---|----------------------------------|
| 6600. De Pere city, Wisconsin                | 6648. Portage city, Wisconsin             | 6697. Riverton city, Wyoming     |
| 6601. DeForest village, Wisconsin            | 6649. Price County, Wisconsin             | 6698. Rock Springs city, Wyoming |
| 6602. Door County, Wisconsin                 | 6650. Richfield village, Wisconsin        | 6699. Sheridan city, Wyoming     |
| 6603. Elkhorn city, Wisconsin                | 6651. Richland County, Wisconsin          | 6700. Teton County, Wyoming      |
| 6604. Fort Atkinson city, Wisconsin          | 6652. River Falls city, Wisconsin         | 6701. Uinta County, Wyoming      |
| 6605. Fox Crossing village,<br>Wisconsin     | 6653. Rusk County, Wisconsin              |                                  |
| 6606. Germantown village,<br>Wisconsin       | 6654. Salem Lakes village,<br>Wisconsin   |                                  |
| 6607. Glendale city, Wisconsin               | 6655. Sawyer County, Wisconsin            |                                  |
| 6608. Grafton village, Wisconsin             | 6656. Shorewood village, Wisconsin        |                                  |
| 6609. Grand Chute town, Wisconsin            | 6657. South Milwaukee city,<br>Wisconsin  |                                  |
| 6610. Green Lake County,<br>Wisconsin        | 6658. Stevens Point city, Wisconsin       |                                  |
| 6611. Greendale village, Wisconsin           | 6659. Stoughton city, Wisconsin           |                                  |
| 6612. Greenville town, Wisconsin             | 6660. Suamico village, Wisconsin          |                                  |
| 6613. Harrison village, Wisconsin            | 6661. Superior city, Wisconsin            |                                  |
| 6614. Hartford city, Wisconsin               | 6662. Sussex village, Wisconsin           |                                  |
| 6615. Hobart village, Wisconsin              | 6663. Taylor County, Wisconsin            |                                  |
| 6616. Holmen village, Wisconsin              | 6664. Trempealeau County,<br>Wisconsin    |                                  |
| 6617. Howard village, Wisconsin              | 6665. Two Rivers city, Wisconsin          |                                  |
| 6618. Hudson city, Wisconsin                 | 6666. Verona city, Wisconsin              |                                  |
| 6619. Iowa County, Wisconsin                 | 6667. Vilas County, Wisconsin             |                                  |
| 6620. Jackson County, Wisconsin              | 6668. Washburn County, Wisconsin          |                                  |
| 6621. Juneau County, Wisconsin               | 6669. Watertown city, Wisconsin           |                                  |
| 6622. Kaukauna city, Wisconsin               | 6670. Waunakee village, Wisconsin         |                                  |
| 6623. Kewaunee County, Wisconsin             | 6671. Waupun city, Wisconsin              |                                  |
| 6624. Lafayette County, Wisconsin            | 6672. Waushara County, Wisconsin          |                                  |
| 6625. Langlade County, Wisconsin             | 6673. Weston village, Wisconsin           |                                  |
| 6626. Lincoln County, Wisconsin              | 6674. Whitefish Bay village,<br>Wisconsin |                                  |
| 6627. Lisbon town, Wisconsin                 | 6675. Whitewater city, Wisconsin          |                                  |
| 6628. Little Chute village,<br>Wisconsin     | 6676. Wisconsin Rapids city,<br>Wisconsin |                                  |
| 6629. Marinette city, Wisconsin              | 6677. Albany County, Wyoming *            |                                  |
| 6630. Marquette County, Wisconsin            | 6678. Campbell County, Wyoming *          |                                  |
| 6631. Marshfield city, Wisconsin             | 6679. Casper city, Wyoming *              |                                  |
| 6632. Menasha city, Wisconsin                | 6680. Cheyenne city, Wyoming *            |                                  |
| 6633. Menomonie city, Wisconsin              | 6681. Fremont County, Wyoming *           |                                  |
| 6634. Mequon city, Wisconsin                 | 6682. Gillette city, Wyoming *            |                                  |
| 6635. Middleton city, Wisconsin              | 6683. Laramie city, Wyoming *             |                                  |
| 6636. Monroe city, Wisconsin                 | 6684. Laramie County, Wyoming *           |                                  |
| 6637. Mount Pleasant village,<br>Wisconsin   | 6685. Natrona County, Wyoming *           |                                  |
| 6638. Muskego city, Wisconsin                | 6686. Sheridan County, Wyoming *          |                                  |
| 6639. Neenah city, Wisconsin                 | 6687. Sweetwater County, Wyoming<br>*     |                                  |
| 6640. Oconomowoc city, Wisconsin             | 6688. Big Horn County, Wyoming            |                                  |
| 6641. Onalaska city, Wisconsin               | 6689. Carbon County, Wyoming              |                                  |
| 6642. Oregon village, Wisconsin              | 6690. Converse County, Wyoming            |                                  |
| 6643. Pewaukee city, Wisconsin               | 6691. Evanston city, Wyoming              |                                  |
| 6644. Platteville city, Wisconsin            | 6692. Goshen County, Wyoming              |                                  |
| 6645. Pleasant Prairie village,<br>Wisconsin | 6693. Green River city, Wyoming           |                                  |
| 6646. Plover village, Wisconsin              | 6694. Jackson town, Wyoming               |                                  |
| 6647. Port Washington city,<br>Wisconsin     | 6695. Lincoln County, Wyoming             |                                  |
|  | 6696. Park County, Wyoming                |                                  |

**EXHIBIT J**

**Settling Distributors' Subsidiaries, Joint Ventures, and Predecessor Entities**

**ABC**

- |  |   |
|--|---|
| 1. A.T. Pharma Consultancy FZC                               | 39. Alliance Healthcare Services France (f/k/a Alliance Healthcare Formation SAS) |
| 2. AB Eurco Ltd  | 40. Alliance Healthcare Technology Services Limited                               |
| 3. AB Financing, LLC   | 41. Alliance Healthcare Turkey Holding A.S.                                       |
| 4. AB Finco Ltd  | 42. Alliance Healthcare Yatirim Holding Anonim Şirketi                            |
| 5. AB Nokco Ltd  | 43. Alliance Home Health Care, Inc.   |
| 6. AB Singapore Investments Pte. Ltd.                        | 44. Alliance UniChem IP Limited   |
| 7. AB Specialty Solutions, LLC                               | 45. Alloga (Nederland) B.V.   |
| 8. ABBP International Company                                | 46. Alloga France SAS   |
| 9. ABSG Canada Holdings, Inc.                                | 47. Alloga Logifarma, S.A.  |
| 10. Access M.D. Inc.   | 48. Alloga Logistica (España) S.L.  |
| 11. AERO LINK Courier GmbH                                   | 49. ALLOGA LOGISTICS ROMANIA SRL  |
| 12. Agri-Laboratories, LTD                                   | 50. Alloga Portugal - Armazenagem e Distribuicao Farmaceutica, Lda                |
| 13. Agstrata, LLC  | 51. Alloga UK Limited   |
| 14. AH Schweiz GmbH  | 52. AllyDVM, Inc.   |
| 15. AH UK Holdco 1 Limited                                   | 53. Almus Farmaceutica, S.A.  |
| 16. Alcura France  | 54. Almus France  |
| 17. Alcura Health España, S.A.                               | 55. Almus Pharmaceuticals Limited   |
| 18. Alcura UK Limited  | 56. Almus, Lda.   |
| 19. Alliance Boots BV  | 57. Alphega SA  |
| 20. Alliance Boots Schweiz Investments GmbH                  | 58. Ambulatory Pharmaceutical Services, Inc.                                      |
| 21. Alliance Health Services, Inc.                           | 59. American Medical Distributors, Inc.   |
| 22. Alliance Healthcare (Distribution) Limited               | 60. American Oncology Network, LLC  |
| 23. Alliance Healthcare Acores (f/k/a Proconfar, S.A.)       | 61. Amerisource Health Services Corporation                                       |
| 24. Alliance Healthcare Ecza Deposu Anonim Şirketi           | 62. Amerisource Health Services, LLC  |
| 25. Alliance Healthcare España Holdings, S.L.                | 63. Amerisource Health Services, LLC d/b/a American Health Packaging              |
| 26. Alliance Healthcare España S.A.                          | 64. Amerisource Heritage Corporation  |
| 27. Alliance Healthcare France SA                            | 65. AmeriSource Heritage LLC  |
| 28. Alliance Healthcare Group France SA                      | 66. Amerisource Receivables Financial Corporation                                 |
| 29. Alliance Healthcare Management Services (Nederland) B.V. | 67. Amerisource Sales Corporation   |
| 30. Alliance Healthcare Management Services Limited          | 68. AmerisourceBergen Associate Assistance Fund                                   |
| 31. Alliance Healthcare Nederland B.V.                       | 69. AmerisourceBergen BC, ULC   |
| 32. Alliance Healthcare Norge AS                             | 70. AmerisourceBergen Canada Corporation  |
| 33. Alliance Healthcare Participações SGPS, unipessoal, Lda. | 71. AmerisourceBergen Canada GP LLC   |
| 34. Alliance Healthcare Répartition                          | 72. AmerisourceBergen Canada GP, LLC  |
| 35. Alliance Healthcare Romania SRL                          | 73. AmerisourceBergen Canada Holdings LP  |
| 36. Alliance Healthcare S.A.                                 | 74. AmerisourceBergen Consulting Services, Inc.                                   |
| 37. Alliance Healthcare s.r.o.                               |   |
| 38. Alliance Healthcare s.r.o. Slovakia Branch               |   |

75. AmerisourceBergen Consulting Services, LLC
76. AmerisourceBergen Corporation
77. AmerisourceBergen Drug Corporation
78. AmerisourceBergen Foundation
79. AmerisourceBergen Global Holdings GmbH
80. AmerisourceBergen Global Investments S.a.r.l.
81. AmerisourceBergen Global Manufacturer Services GmbH
82. AmerisourceBergen Group GmbH
83. AmerisourceBergen Holding Corporation
84. AmerisourceBergen Integrated Services Offering, LLC
85. AmerisourceBergen International Holdings Inc.
86. AmerisourceBergen International Investments, LLC
87. AmerisourceBergen Luxembourg s.a.r.l.
88. AmerisourceBergen Services Corporation
89. AmerisourceBergen Sourcing, LLC
90. AmerisourceBergen Specialty Group Canada Corporation
91. AmerisourceBergen Specialty Group Canada Holdings, Inc.
92. AmerisourceBergen Specialty Group, Inc.
93. AmerisourceBergen Specialty Group, LLC
94. AmerisourceBergen Swiss Holdings GmbH
95. AmerisourceBergen Switzerland GmbH
96. AmerisourceBergen UK Holdings Ltd
97. Anderson Packaging, Inc.
98. AndersonBrecon Inc.
99. Animal Prescriptions Limited
100. Animalytix LLC
101. Apluspharma Ltd
102. Apotheek Hagi B.V.
103. Apotheek Lichtenvoorde B.V.
104. APS Acquisitions Corporation
105. APS Enterprises Holding Company, Inc.
106. Armila UAB
107. ASD Hemophilia Management, LLC
108. ASD Hemophilia Program, L.P.
109. ASD Specialty Healthcare, Inc.
110. ASD Specialty Healthcare, LLC
111. ASD Specialty Healthcare, LLC d/b/a ASD Healthcare
112. ASD Specialty Healthcare, LLC d/b/a Besse Medical
113. ASD Specialty Healthcare, LLC d/b/a Oncology Supply
114. Automed Technologies (Canada) Inc.
115. Automed Technologies (Canada) ULC
116. Automed Technologies, Inc.
117. BBC Laboratories
118. BBC Operating Sub, Inc.
119. BBC Packing Corporation
120. BBC Special Packaging, Inc.
121. BBC Transportation Co.
122. Beachcourse Limited
123. Bellco Drug Corp.
124. Bellco Health Corp.
125. Bergen Brunswick Corporation
126. Bergen Brunswick Drug Company
127. Bergen Brunswick Realty Services, Inc.
128. Bermuda Equity Holdings, Ltd.
129. Beverly Acquisition Corporation
130. Blue Hill II, Inc.
131. Blue Hill, Inc.
132. BluePoint Intellectual Property, LLC
133. Boots Nederland B.V.
134. Boots Norge AS
135. BP Pharmaceuticals Laboratories Unlimited Company
136. BPL Brasil Participacoes Ltda.
137. BPL Brazil Holding Company s.a.r.l.
138. BPL Brazil, LLC
139. BPL Group, LLC
140. BPL Pharmaceuticals Holding Unlimited Company
141. BPLH Ireland Company Dublin, Zug Branch
142. BPLH Ireland Unlimited Company
143. Brecon Holdings Limited
144. Brecon Pharmaceuticals Holdings Limited
145. Brecon Pharmaceuticals Limited
146. Bridge Medical, Inc.
147. Brownstone Pharmacy, Inc.
148. Bruin Acquisition Corp.
149. Burt's Pharmacy, LLC
150. Cameron Stewart Lifescience Canada Inc.
151. Cannes RJ Participacoes S.A.
152. Capstone Med, Inc.
153. Capstone Pharmacy of Delaware, Inc.
154. CDRF Parent LLC
155. CDRF Parent, Inc.
156. Centaur Services Limited
157. Centro Farmaceutico Asturiano, SA
158. Century Advertising Inc.
159. Chapin Drug Company
160. Choice Medical, Inc.
161. Clinical Outcomes Resource Application Corporation
162. Clinical Outcomes Resource Application, Inc.



163. CliniCare Concepts, Inc.
164. ClinPharm, L.L.C.
165. Committed Provider Services, LLC
166. Compuscript, Inc.
167. Computran Systems, Inc.
168. Corrections Pharmacies Licensing Company, L.L.C.
169. Corrections Pharmacies of California, LP
170. Corrections Pharmacies of Hawaii, LP
171. Corrections Pharmacies, L.L.C.
172. Cubex, LLC
173. Datapharm Sarl
174. DD Wholesale, Inc.
175. Dialysis Purchasing Alliance, Inc.
176. Directlog
177. Documedics Acquisition Co., Inc.
178. Drug Service, Inc.
179. Dunnington Drug, Inc.
180. Dunnington RX Services of Massachusetts, Inc.
181. Dunnington RX Services of Rhode Island, Inc.
182. Durr-Fillauer Medical, Inc.
183. Durvet, Inc.
184. Dymaxium Healthcare Innovations, Ltd.
185. Dymaxium Holdings, Ltd.
186. Dymaxium, Ltd.
187. Entel d.o.o.
188. Escalante Solutions, L.P.
189. Esko İtiryat Sanayi ve Ticaret Anonim Şirketi
190. Euro Registratie Collectief B.V.
191. European Physician Networks GmbH
192. Express Pharmacy Services, Inc.
193. Falcon Acquisition Sub, LLC
194. Family Center Pharmacy, Inc.
195. Feeders Advantage, LCC
196. General Drug Company
197. Goot Nursing Home Pharmacy, Inc.
198. Goot Westbridge Pharmacy, Inc.
199. Goot's Goodies, Inc.
200. Goot's Pharmacy & Orthopedic Supply, Inc.
201. Green Barn, Inc
202. H. D. Smith Holding Company
203. H. D. Smith Holdings, LLC
204. H. D. Smith Wholesale Drug Co.
205. H. D. Smith, LLC
206. HAI Acquisition, Inc.
207. HDS Solutions, LLC
208. Health Services Capital Corporation
209. Healthcare Prescription Services, Inc.
210. HealthForward Inc.
211. HealthQuest Partner II, L.P.
212. HealthTronics Data Solutions LLC
213. HealthTronics Data Solutions, LLC
214. HealthTronics Information Technology Solutions, Inc.
215. Hedef International Holdings BV
216. Home Medical Equipment Health Company
217. Hydra Pharm SPA
218. I.g.G. of America, Inc.
219. IHS Acquisition XXX, Inc.
220. Imedex, Inc.
221. Imedex, LLC
222. Independent Pharmacy Buying Group, Inc.
223. Innomar Pharmacy (BC) Inc.
224. Innomar Pharmacy (SK) Inc.
225. Innomar Pharmacy Inc.
226. Innomar Specialty Pharmacy, Inc.
227. Innomar Strategies Inc.
228. Innovation Cancer, Inc.
229. Insta-Care Holdings, Inc.
230. Insta-Care Pharmacy Services Corporation
231. Intake Initiatives Incorporated
232. IntegraConnect NewCo, LLC
233. Integrated Commercialization Solutions, Inc.
234. Integrated Commercialization Solutions, LLC
235. Integrated Health Systems Outcomes Coalition, LLC
236. Inteplex, Inc.
237. Interfill, LLC
238. International Oncology Network Solutions, Inc.
239. International Physician Networks, L.L.C.
240. International Rheumatology Network, L.L.C.
241. IntrinsiQ Holdings, Inc.
242. IntrinsiQ Specialty Solutions, Inc.
243. IntrinsiQ Tendler, Inc.
244. IntrinsiQ, LLC
245. J.M. Blanco, Inc.
246. James Brudnick Company, Inc.
247. K/S Instrument Corp.
248. KRP Investments, Inc.
249. Labpak Limited
250. LAD Drug Corporation
251. Leading Educational Research Network, LLC
252. Lexicon Pharmacy Services, L.L.C.
253. Liberty Acquisition Corp.
254. Libra C.V.
255. Los Angeles Drug Corporation
256. M.D.P. Properties, Inc.
257. Managed Care Network, Inc.
258. Marshall Reinardy LLC

259. Medical Health Industries, Inc.
260. Medical Initiatives, Inc.
261. Medidyne Corp.
262. Medselect Inc.
263. Memorial Pet Care, Inc.
264. Micro Technologies Canada Inc.
265. MWI Buying Group Limited (formerly St. Francis Limited)
266. MWI Supply (UK Acquisition) Limited
267. MWI Supply (UK Holdings) Limited
268. MWI Supply (UK) Limited
269. MWI Veterinary Supply Co.
270. MWI Veterinary Supply, Inc.
271. Nareks Ecza Deposu Ticaret Anonim Şirketi
272. Network for Medical Communication & Research Analytics, LLC
273. New Jersey Medical Corporation
274. Nexiapharma, SL
275. NMCR Holdings, Inc.
276. NMCR-Europe, LLC
277. Northeast Veterinary Supply Company, LLC
278. Oktal Pharma d.o.o
279. Oktal Pharma d.o.o
280. Oktal Pharma d.o.o [Zagreb]
281. Oktal Pharma d.o.o.
282. Oktal Pharma Hungary K.f.t.
283. Omni Med B, Inc.
284. OPH Oktal Pharma d.o.o
285. OTC Direct Limited
286. Paris Acquisition Corp.
287. Pharm Plus Acquisition, Inc.
288. Pharma One Corporation Limited
289. Pharmacy Corporation of America
290. Pharmacy Corporation of America - Massachusetts, Inc.
291. Pharmacy Healthcare Solutions, Ltd.
292. Pharmacy Review Services, Inc.
293. Pharmdata s.r.o.
294. PharMEDium Healthcare Corporation
295. PharMEDium Healthcare Holdings LLC
296. PharMEDium Healthcare Holdings, Inc.
297. PharMEDium Healthcare LLC
298. PharMEDium Pharmacy Services, LLC
299. PharMEDium R.E., LLC
300. PharMEDium Services, LLC
301. PharMerica Drug Systems, Inc.
302. PharMerica Technology Solutions, LLC
303. Pharmerica, Inc.
304. Pitango HealthTech Fund I, L.P.
305. Planet Software Limited
306. PMSI MSA Services, Inc.
307. PMSI, Inc.
308. PPSC USA, LLC
309. Premier Pharmacy, Inc.
310. Premier Source Diagnostics Inc.
311. Premier Source, LLC
312. Prescribe Wellness, LLC
313. Profarma Distribuidora de Produtos Farmaceuticos S.A.
314. Ramuneles Vaistine UAB
315. Reimbursement Education Network, LLC
316. Rightpak, Inc.
317. Rombro's Drug Center, Inc.
318. Roscoe Acquisition Corporation
319. S.R.P. (Services de la Répartition Pharmaceutique)
320. SecureDVM, LLC
321. Securos Europe GmbH
322. Silver Streak I, LLC
323. Skills in Healthcare France
324. Skills in Healthcare Pazarlama ve Tanitim Hizmetleri Anonim Şirketi
325. Skills in Healthcare Romania S.r.l.
326. Smart ID Works, LLC
327. Smith Medical Partners, LLC
328. Snipetjernveien 10 Norge AS
329. Solana Beach, Inc.
330. Southwest Pharmacies, Inc.
331. Southwestern Drug Corporation
332. SparkSense Analytics, Inc.
333. Specialty Advancement Network, LLC
334. Specialty Pharmacy of California, Inc.
335. Specialty Pharmacy, Inc.
336. Spielberg Acquisition Corp.
337. Spits B.V.
338. Stadt Solutions, LLC
339. Stephar B.V.
340. Strategic Pharmaceutical Solutions, Inc.
341. Swine Solutions Network, LLC
342. Taylor & Manno Asset Recovery, Inc.
343. Telepharmacy Solutions, Inc.
344. Terra-Lab d.o.o
345. The Allen Company
346. The Lash Group, Inc.
347. The Lash Group, LLC
348. TheraCom, L.L.C.
349. ThermoSecure Medical Equipment GmbH
350. TMESYS, Inc.
351. TrakCel Holding Company, Inc.
352. Trellis Healthcare Consulting, L.L.C.
353. Trellis Healthcare Consulting, LLC
354. True Blue Indemnity Company

355. United Company of Pharmacists SAE
356. Universal Packaging Systems, Inc.
357. US Bioservices Corporation
358. Valley Wholesale Drug Co., LLC
359. Value Apothecaries, Inc.
360. Vedco, Inc.
361. Vetbridge Animal Health, LLC
362. Vetbridge Product Development (NM-OMP) LLC
363. VetSpace Limited
364. VetSpace, Inc.
365. Vetswest Limited
366. W.C. International Limited
367. WBA Acquisitions Luxco 9 S.à.r.l.
368. Wight Nederland Holdco 2 B.V.
369. Wight Nederland Holdco 4 BV
370. WML, LLC
371. Woodglen Properties Limited
372. Woodglen Properties Limited Portugal Branch
373. World Courier (Aust) Pty. Ltd.
374. World Courier (Austria) GmbH
375. World Courier (Austria) GmbH – Serbia Branch
376. World Courier (Deutschland) GmbH
377. World Courier (Finland) Oy
378. World Courier (India) Private Limited
379. World Courier (Ireland) Limited
380. World Courier (Lithuania), UAB
381. World Courier (Malaysia) Sdn. Bhd.
382. World Courier (Norway) AS
383. World Courier (NZ) Limited
384. World Courier (Poland) Sp. Z.o.o.
385. World Courier (Shanghai) Co., Ltd Guangzhou Branch
386. World Courier (Shanghai) Co., Ltd.
387. World Courier (Shanghai) Co., Ltd., Beijing Branch
388. World Courier (Sweden) AB
389. World Courier (Switzerland) SA
390. World Courier (U.K.) Limited
391. World Courier Asia (Thailand) Co., Ltd.
392. World Courier Belgium s.a.
393. World Courier Bulgaria
394. World Courier Czech Republic s.r.o.
395. World Courier de Chile Limitada
396. World Courier de Colombia S.A.
397. World Courier de Espana, S.A.
398. World Courier de Mexico S.A. de C.V.
399. World Courier de Portugal, Lda.
400. World Courier de Uruguay S.A.
401. World Courier del Ecuador S.A.
402. World Courier del Peru S.A.
403. World Courier Denmark A/S
404. World Courier do Brasil Transportes Internacionais Ltda.
405. World Courier France S.A.R.L.
406. World Courier Ground (Europe) Limited
407. World Courier Ground, Inc.
408. World Courier Group Logistics, Inc.
409. World Courier Group S.a.r.l.
410. World Courier Group, Inc.
411. World Courier Group, Inc. Taiwan Branch
412. World Courier Hellas Limited Liability Company
413. World Courier Holland BV
414. World Courier Hong Kong Limited
415. World Courier Hungary Freight Forwarder and Service Provider Limited Liability Company
416. World Courier Israel Ltd.
417. World Courier Italia srl
418. World Courier K.K. Japan
419. World Courier Korea Co., Ltd.
420. World Courier Limited (Russia)
421. World Courier Logistics (Europe) Limited
422. World Courier Logistics (UK) Limited
423. World Courier Logistics, Inc.
424. World Courier Logistics, Inc. (DE)
425. World Courier Logistics, Inc. (NY)
426. World Courier Management Limited
427. World Courier Management, Inc.
428. World Courier of Canada Ltd
429. World Courier Operations Kenya Limited
430. World Courier Philippines – Representative Office
431. World Courier Romania S.R.L.
432. World Courier S.A.
433. World Courier Singapore Pte Ltd
434. World Courier Slovak Republic s.r.o.
435. World Courier South Africa (Proprietary) Limited
436. World Courier Tasimacilik ve Lojistik Hizmetleri Ticaret Limited Sirketi
437. World Courier Ukraine LLC
438. World Courier Venezuela, S.A.
439. World Courier Zagreb d.o.o.
440. World Courier, Inc.
441. World Courier, kurirske storitve,d.o.o.
442. World Customs Brokerage, Inc.
443. Xcenda (UK) Limited
444. Xcenda GmbH

445. Xcenda Switzerland GmbH  
446. Xcenda, L.L.C.

447. ZU Vase Zdravije

**Cardinal**

1. A+ Secure Packaging, LLC
2. Abilene Nuclear, LLC
3. Access Closure, Inc.
4. Acuity GPO, LLC
5. Aero-Med, Ltd.
6. Allegiance (BVI) Holding Co. Ltd.
7. Allegiance Corporation
8. Allegiance Healthcare (Labuan) Pte. Ltd.
9. Allegiance I, LLC
10. Allegiance Labuan Holdings Pte. Ltd.
11. API (Suppliers) Limited
12. AssuraMed Acquisition Corp.
13. AssuraMed Group, Inc.
14. AssuraMed Holding, Inc.
15. AssuraMed Intermediate Holding, Inc.
16. AssuraMed, Inc.
17. C. International, Inc.
18. Cardinal Distribution Holding Corporation - I
19. Cardinal Distribution Holding Corporation - II
20. Cardinal Health 100, Inc.
21. Cardinal Health 104 LP
22. Cardinal Health 105, Inc.
23. Cardinal Health 107, LLC
24. Cardinal Health 108, LLC
25. Cardinal Health 110, LLC
26. Cardinal Health 112, LLC
27. Cardinal Health 113, LLC
28. Cardinal Health 114, Inc.
29. Cardinal Health 115, LLC
30. Cardinal Health 116, LLC
31. Cardinal Health 118, LLC
32. Cardinal Health 119, LLC
33. Cardinal Health 121, LLC
34. Cardinal Health 122, LLC
35. Cardinal Health 123, LLC
36. Cardinal Health 124, LLC
37. Cardinal Health 125, LLC
38. Cardinal Health 126, LLC
39. Cardinal Health 127, Inc.
40. Cardinal Health 128, LLC
41. Cardinal Health 130, LLC
42. Cardinal Health 131, LLC
43. Cardinal Health 132, LLC
44. Cardinal Health 133, Inc.
45. Cardinal Health 2, LLC
46. Cardinal Health 200, LLC
47. Cardinal Health 201 Canada L.P.
48. Cardinal Health 201, Inc.
49. Cardinal Health 215, LLC
50. Cardinal Health 222 (Thailand) Ltd.
51. Cardinal Health 242, LLC
52. Cardinal Health 246, Inc.
53. Cardinal Health 247, Inc.
54. Cardinal Health 249, LLC
55. Cardinal Health 250 Dutch C.V.
56. Cardinal Health 251, LLC
57. Cardinal Health 252, LLC
58. Cardinal Health 253, LP
59. Cardinal Health 3, LLC
60. Cardinal Health 414, LLC
61. Cardinal Health 418, Inc.
62. Cardinal Health 5, LLC
63. Cardinal Health 500, LLC
64. Cardinal Health 524, LLC
65. Cardinal Health 529, LLC
66. Cardinal Health 6, Inc.
67. Cardinal Health 7, LLC
68. Cardinal Health 8, LLC
69. Cardinal Health Australia 503 Pty Ltd.
70. Cardinal Health Austria 504 GmbH
71. Cardinal Health Belgium 505 BVBA
72. Cardinal Health Canada Holdings Cooperatie U.A.
73. Cardinal Health Canada Inc.
74. Cardinal Health Capital Corporation
75. Cardinal Health Cardiology Solutions, LLC
76. Cardinal Health Chile Limitada
77. Cardinal Health Colombia S.A.S.
78. Cardinal Health Commercial Technologies, LLC
79. Cardinal Health Corporate Solutions, LLC
80. Cardinal Health D.R. 203 II Ltd.
81. Cardinal Health Denmark ApS
82. Cardinal Health do Brasil Ltda.
83. Cardinal Health Finance
84. Cardinal Health Finland Oy
85. Cardinal Health Foundation
86. Cardinal Health France 506 SAS
87. Cardinal Health Funding, LLC
88. Cardinal Health Germany 507 GmbH
89. Cardinal Health Germany Manufacturing GmbH
90. Cardinal Health Holding International, Inc.
91. Cardinal Health International Philippines, Inc.
92. Cardinal Health IPS, LLC

93. Cardinal Health Ireland 419 Designated Activity Company
94. Cardinal Health Ireland 508 Limited
95. Cardinal Health Ireland Manufacturing Limited
96. Cardinal Health Ireland Unlimited Company
97. Cardinal Health Italy 509 S.r.l.
98. Cardinal Health Japan G.K.
99. Cardinal Health Korea Limited
100. Cardinal Health Luxembourg 420 S.a.r.l.
101. Cardinal Health Luxembourg 522 S.a.r.l.
102. Cardinal Health Malaysia 211 Sdn. Bhd.
103. Cardinal Health Malta 212 Limited
104. Cardinal Health Managed Care Services, LLC
105. Cardinal Health Medical Products India Private Limited
106. Cardinal Health Mexico 244 S. de R.L. de C.V.
107. Cardinal Health Mexico 514 S. de R.L. de C.V.
108. Cardinal Health Middle East FZ-LLC
109. Cardinal Health MPB, Inc.
110. Cardinal Health Napoleon Holding, LLC
111. Cardinal Health Netherlands 502 B.V.
112. Cardinal Health Netherlands 525 Cooperatie U.A.
113. Cardinal Health Netherlands 528 B.V.
114. Cardinal Health Norway AS
115. Cardinal Health P.R. 120, Inc.
116. Cardinal Health P.R. 218, Inc.
117. Cardinal Health P.R. 220, LLC
118. Cardinal Health P.R. 436, Inc.
119. Cardinal Health Panama, S. de R.L.
120. Cardinal Health Pharmaceutical Contracting, LLC
121. Cardinal Health Pharmacy Services, LLC
122. Cardinal Health Poland Spolka z ograniczona odpowiedzialnoscia
123. Cardinal Health Portugal 513, Unipessoal Lda.
124. Cardinal Health Russia
125. Cardinal Health Singapore 225 Pte. Ltd.
126. Cardinal Health Spain 511 S.L.
127. Cardinal Health Sweden 512 A.B.
128. Cardinal Health Switzerland 515, GmbH
129. Cardinal Health Systems, Inc.
130. Cardinal Health Technologies Switzerland GmbH
131. Cardinal Health Technologies, LLC
132. Cardinal Health U.K. 418 Limited
133. Cardinal Health U.K. 432 Limited
134. Cardinal Health U.K. Holding Limited
135. Cardinal Health U.K. International Holding LLP
136. Cardinal Health, Inc.
137. Cardinal MED Equipment Consulting (Shanghai) Co., Ltd.
138. Cirpro de Delicias S.A. de C.V.
139. Clinic Pharmacies III, LLC
140. Clinic Pharmacies, LLC
141. Community Pharmacy Enterprises, LLC
142. Convertors de Mexico S.A. de C.V.
143. Cordis (Shanghai) MED Devices Co., Ltd.
144. Cordis Cashel Unlimited Company
145. Cordis Corporation
146. Cornerstone Rheumatology LP
147. Covidien Manufacturing Solutions, S.A.
148. Dutch American Manufacturers II (D.A.M. II) B.V.
149. Ellipticare, LLC
150. EPIC Insurance Company
151. Especialidades Medicas Kenmex S.A. de C.V.
152. Experience East, LLC
153. Flexible Stenting Solutions, Inc.
154. Frog Horned Capital, Inc.
155. Generic Drug Holdings, Inc.
156. GetOutcomes, LLC
157. Griffin Capital, LLC
158. HDG Acquisition, Inc.
159. imgRx Healdsburg, Inc.
160. imgRx Salud, Inc.
161. imgRx SJ Valley, Inc.
162. imgRx SLO, Inc.
163. imgRx Sonoma, Inc.
164. InnerDyne Holdings, Inc.
165. Innovative Therapies, Inc.
166. Instant Diagnostic Systems, Inc.
167. InteCardia-Tennessee East Catheterization, LLC
168. ITI Sales, LLC
169. Kendall-Gammatron Limited
170. Killilea Development Company, Ltd.
171. Kinray I, LLC
172. KPR Australia Pty. Ltd.
173. KPR Switzerland Sales GmbH
174. KPR U.S., LLC
175. Leader Drugstores, Inc.
176. Ludlow Technical Products Canada, Ltd.
177. Marin Apothecaries
178. Medicap Pharmacies Incorporated
179. Medicine Shoppe Capital Corporation
180. Medicine Shoppe International, Inc.

181. Medicine Shoppe Internet, Inc.
182. Mediquip Sdn. Bhd.
183. Mirixa Corporation
184. MosaicGPO, LLC
185. mscripts Holdings, LLC
186. mscripts Systems India Private Limited
187. mscripts, LLC
188. Nippon Covidien Ltd.
189. One Cloverleaf, LLC
190. Outcomes Incorporated
191. Owen Shared Services, Inc.
192. Pharmacy Operations Of New York, Inc.
193. Pharmacy Operations, Inc.
194. Physicians Purchasing, Inc.
195. Pinnacle Intellectual Property Services, Inc.
196. Pinnacle Intellectual Property Services-  
International, Inc.
197. Quiroproductos de Cuauhtemoc S. de R.L. de  
C.V.
198. RainTree Administrative Services, LLC
199. RainTree Care Management, LLC
200. RainTree GPO, LLC
201. Ransdell Surgical, Inc.
202. Red Oak Sourcing, LLC
203. Renal Purchasing Group, LLC
204. RGH Enterprises, Inc.
205. RT Oncology Services Corporation
206. Rxealtime, Inc.
207. Sierra Radiopharmacy, L.L.C.
208. Sonexus Health Access & Patient Support,  
LLC
209. Sonexus Health Distribution Services, LLC
210. Sonexus Health Financial Solutions, LLC
211. Sonexus Health Pharmacy Services, LLC
212. Sonexus Health, LLC
213. TelePharm, LLC
214. The Harvard Drug Group, L.L.C.
215. Tianjin ITI Trading Company
216. Tradex International, Inc.
217. Traverse GPO, LLC
218. Wavemark Lebanon Offshore s.a.l.
219. Wavemark, Inc.
220. Red Oak Sourcing, LLC
221. API (Suppliers) Limited
222. Sierra Radiopharmacy, L.L.C.
223. Abilene Nuclear, LLC
224. InteCardia-Tennessee East Catheterization,  
LLC
225. Kendall-Gammatron Limited
226. Almus Pharmaceuticals USA LLC
227. Cardinal Health (H.K.) Co. Limited
228. Cardinal Health (Shanghai) Pharmaceutical  
Co., Ltd.
229. Cardinal Health (Sichuan) Pharmaceutical  
Co., Ltd.
230. Cardinal Health (Wuxi) Pharmaceutical Co.,  
Ltd.
231. Cardinal Health Hedan (Shenzhen)  
Pharmaceutical Co., Ltd.
232. Dalian Zhongda Pharmaceutical Company  
Limited
233. NaviHealth Holdings, LLC
234. Parch, L.L.C.
235. 6464661 Canada Inc.
236. Academy Of Managed Care Medicine, L.L.C.
237. Alaris Medical 1 (Suisse) Sarl
238. Alaris Medical New Zealand Limited
239. Allegiance Healthcare International GmbH
240. Allegiance Pro Inc.
241. Allied Healthcare Services, Inc.
242. Almus Pharmaceuticals Singapore Pte. Ltd.
243. Almus Pharmaceuticals USA LLC
244. American Threshold Industries, Inc.
245. Anoka, LLC
246. ARCH Collection Corporation
247. ARCH, S.A.
248. Armand Scott, LLC
249. Aurum Pharmaceuticals Limited
250. Behrens Inc.
251. Beijing Baiji Advanced Specialty Company  
Limited
252. Bellwether Oncology Alliance, Inc.
253. Bentley Merger Sub, LLC
254. Bindley Western Funding Corporation
255. Bindley Western Industries II Of Maine, Inc.
256. Biosigna GmbH Institut für  
Biosignalverarbeitung und Systemanalyse
257. Bird Products (Japan) Ltd.
258. Bird Products Corporation
259. Brighton Capital, Inc.
260. Buffalo Merger Corp.
261. BW Transportation Services, Inc.
262. Cardal II, LLC
263. Cardal, Inc.
264. Cardinal Florida, Inc.
265. Cardinal Health (Beijing) China  
Pharmaceutical Co., Ltd.
266. Cardinal Health (Beijing) Medical Trading  
Co., Ltd.
267. Cardinal Health (Beijing) Pharmacy Co., Ltd.
268. Cardinal Health (Chengdu) Pharmacy Co.,  
Ltd.

269. Cardinal Health (China) Investment Co., Ltd.
270. Cardinal Health (Chongqing) Pharmaceutical Co., Ltd.
271. Cardinal Health (Chongqing) Pharmacy Co., Ltd.
272. Cardinal Health (H.K.) Co. Limited
273. Cardinal Health (Hubei) Pharmaceutical Co., Ltd.
274. Cardinal Health (L) Co., Ltd.
275. Cardinal Health (Liaoning) Pharmaceutical Co., Ltd.
276. Cardinal Health (P02296)
277. Cardinal Health (P04080)
278. Cardinal Health (Shanghai) Commercial and Trading Company Limited
279. Cardinal Health (Shanghai) Cosmetics Trading Co., Ltd.
280. Cardinal Health (Shanghai) Logistics Co., Ltd.
281. Cardinal Health (Shanghai) Pharmaceutical Co., Ltd.
282. Cardinal Health (Shanghai) Pharmacy Co., Ltd.
283. Cardinal Health (Shanxi) Pharmaceutical Co., Ltd.
284. Cardinal Health (Shenyang) Pharmacy Co., Ltd.
285. Cardinal Health (Sichuan) Pharmaceutical Co., Ltd.
286. Cardinal Health (Tianjin) Pharmaceutical Co., Ltd.
287. Cardinal Health (Wuxi) Pharmaceutical Co., Ltd.
288. Cardinal Health (WuXi) Pharmacy Co., Ltd.
289. Cardinal Health (Zhejiang) Pharmaceutical Co., Ltd.
290. Cardinal Health 101, Inc.
291. Cardinal Health 102, Inc.
292. Cardinal Health 103, Inc.
293. Cardinal Health 106, Inc.
294. Cardinal Health 109, Inc.
295. Cardinal Health 111, LLC
296. Cardinal Health 113, LLC
297. Cardinal Health 117, LLC
298. Cardinal Health 129, Inc.
299. Cardinal Health 208, Inc.
300. Cardinal Health 301, LLC
301. Cardinal Health 400, Inc.
302. Cardinal Health 401, Inc.
303. Cardinal Health 402, Inc.
304. Cardinal Health 403, Inc.
305. Cardinal Health 404, Inc.
306. Cardinal Health 405, Inc.
307. Cardinal Health 406, Inc.
308. Cardinal Health 406, LLC
309. Cardinal Health 407, Inc.
310. Cardinal Health 408, Inc.
311. Cardinal Health 409, Inc.
312. Cardinal Health 410, Inc.
313. Cardinal Health 411, Inc.
314. Cardinal Health 412, Inc.
315. Cardinal Health 413, Inc.
316. Cardinal Health 415, Inc.
317. Cardinal Health 416, Inc.
318. Cardinal Health 417, Inc.
319. Cardinal Health 419, LLC
320. Cardinal Health 420, LLC
321. Cardinal Health 421 Limited Partnership
322. Cardinal Health 421, Inc.
323. Cardinal Health 422, Inc.
324. Cardinal Health 501 Dutch C.V.
325. Cardinal Health Austria 201 GmbH
326. Cardinal Health Bermuda 224, Ltd.
327. Cardinal Health Brasil 423 Servicos Farmaceuticos Nucleares Ltda
328. Cardinal Health Canada 204, Inc.
329. Cardinal Health Canada 301, Inc.
330. Cardinal Health Canada 302, Inc.
331. Cardinal Health Canada 307, ULC
332. Cardinal Health Canada 403, Inc.
333. Cardinal Health Canada 437, Inc.
334. Cardinal Health Canada Inc.
335. Cardinal Health Canada LP
336. Cardinal Health Cayman Islands Holding Co. Ltd
337. Cardinal Health Cayman Islands Ltd.
338. Cardinal Health China Co., Ltd.
339. Cardinal Health D.R. 203 Limited
340. Cardinal Health Europe IT GmbH
341. Cardinal Health France 205 SAS
342. Cardinal Health France 309 SAS
343. Cardinal Health Germany 206 GmbH
344. Cardinal Health Germany 234 GmbH
345. Cardinal Health Germany 318 GmbH
346. Cardinal Health Hedan (Shenzhen) Pharmaceutical Co., Ltd.
347. Cardinal Health Hong Kong Limited
348. Cardinal Health I, Inc.
349. Cardinal Health Imaging, LLC
350. Cardinal Health India Private Limited
351. Cardinal Health International Ventures, Ltd.
352. Cardinal Health Ireland 406 Ltd.



353. Cardinal Health Ireland 527 General Partnership
354. Cardinal Health Italy 208 S.r.l.
355. Cardinal Health Italy 312 S.p.A.
356. Cardinal Health Lease Funding 2002A, LLC
357. Cardinal Health Lease Funding 2002AQ, LLC
358. Cardinal Health Lease Funding 2003A, LLC
359. Cardinal Health Lease Funding 2003AQ, LLC
360. Cardinal Health Lease Funding 2003B, LLC
361. Cardinal Health Lease Funding 2003BQ, LLC
362. Cardinal Health Lease Funding 2004A, LLC
363. Cardinal Health Lease Funding 2004AQ, LLC
364. Cardinal Health Luxembourg 523 S.a.r.l.
365. Cardinal Health Mauritius Holding 226 Ltd.
366. Cardinal Health Mexico 213, S.A. de C.V.
367. Cardinal Health Netherlands 238 BV
368. Cardinal Health Netherlands 526 B.V.
369. Cardinal Health Netherlands Financing C.V.
370. Cardinal Health Netherlands Holding B.V.
371. Cardinal Health New Zealand 313 Limited
372. Cardinal Health Norway 315 A/S
373. Cardinal Health P.R. 227, Inc.
374. Cardinal Health P.R. 409 B.V.
375. Cardinal Health PTS, Inc.
376. Cardinal Health PTS, LLC
377. Cardinal Health S.A. 319 (Proprietary) Limited
378. Cardinal Health Singapore 304
379. Cardinal Health Singapore 423 Pte. Ltd.
380. Cardinal Health Spain 219 S.L.U.
381. Cardinal Health Spain 239 SA
382. Cardinal Health Specialty Pharmacy, LLC
383. Cardinal Health Sweden 220 AB
384. Cardinal Health Sweden 314 AB
385. Cardinal Health Switzerland 221 Sarl
386. Cardinal Health Switzerland 317 Sarl
387. Cardinal Health Trading (Shanghai) Co., Ltd.
388. Cardinal Health U.K. 100 Limited
389. Cardinal Health U.K. 101 Limited
390. Cardinal Health U.K. 102 Limited
391. Cardinal Health U.K. 103 Limited
392. Cardinal Health U.K. 104 Limited
393. Cardinal Health U.K. 105 Limited
394. Cardinal Health U.K. 106 Limited
395. Cardinal Health U.K. 223 Limited
396. Cardinal Health U.K. 232 Limited
397. Cardinal Health U.K. 235 Limited
398. Cardinal Health U.K. 236 Limited
399. Cardinal Health U.K. 240 Limited
400. Cardinal Health U.K. 305 Limited
401. Cardinal Health U.K. 306 Limited
402. Cardinal Health U.K. 433 Limited
403. Cardinal Health U.K. 434 Limited
404. Cardinal Syracuse, Inc.
405. Cardinal.Com Holdings, Inc.
406. Care Fusion Development Private Limited
407. Care Fusion Incorporated
408. CareFusion 202, Inc.
409. CareFusion 203, Inc.
410. CareFusion 205, Inc.
411. CareFusion 206, Inc.
412. CareFusion 207, Inc.
413. CareFusion 209, Inc.
414. CareFusion 210, Inc.
415. CareFusion 211, Inc.
416. CareFusion 212, LLC
417. CareFusion 213, LLC
418. CareFusion 214, LLC
419. CareFusion 2200, Inc.
420. CareFusion 2201, Inc.
421. CareFusion 302, LLC
422. CareFusion 303, Inc.
423. CareFusion 304, LLC
424. CareFusion Australia 200 Pty Ltd.
425. CareFusion Australia 316 Pty Limited
426. CareFusion Australia 500 Pty Ltd
427. CareFusion Belgium 202 BVBA
428. CareFusion Brasil 231 Servico e Comercia de Productos Medicos Ltda
429. CareFusion Corporation
430. CareFusion EIT, LLC
431. CareFusion Iberia 308 S.L.U.
432. CareFusion Italy 237 Srl
433. CareFusion Italy 311 Srl
434. CareFusion Japan 228 K.K.
435. CareFusion Japan 233, Inc.
436. CareFusion Luxembourg 501 Sarl
437. CareFusion Manufacturing Ireland 241 Limited
438. CareFusion Manufacturing, LLC
439. CareFusion Netherlands 214 B.V.
440. CareFusion Netherlands 238 BV
441. CareFusion Netherlands 310 B.V.
442. CareFusion Netherlands 503 B.V.
443. CareFusion New Zealand 217 Limited
444. CareFusion New Zealand 313 Limited
445. CareFusion Resources, LLC
446. CareFusion Singapore 243 Pte. Ltd.
447. CareFusion Solutions, LLC
448. CareFusion U.K. 284 Limited
449. CareFusion U.K. 286 Limited
450. CareFusion U.K. 287 Limited

451. CareFusion U.K. 288 Limited
452. Cascade Development, Inc.
453. CCB, Inc.
454. CDI Investments, Inc.
455. Centralia Pharmacy, Inc.
456. Centricity, LLC
457. Chapman Drug Company
458. Chengdu Baiji Advanced Specialty Pharmacy Company Limited
459. Cheshire Merger Sub, Inc.
460. CMI Net, Inc.
461. College Park Plaza Associates, Inc.
462. Comprehensive Medical Imaging-Anaheim Hills, Inc.
463. Comprehensive Medical Imaging-Apple Valley, Inc.
464. Comprehensive Medical Imaging-Boynton Beach, Inc.
465. Comprehensive Medical Imaging-Downey, Inc.
466. Comprehensive Medical Imaging-Encino, Inc.
467. Comprehensive Medical Imaging-Fort Lauderdale, Inc.
468. Comprehensive Medical Imaging-Fremont, Inc.
469. Comprehensive Medical Imaging-Hesperia, Inc.
470. Comprehensive Medical Imaging-Huntington Beach, Inc.
471. Comprehensive Medical Imaging-Palm Springs, Inc.
472. Comprehensive Medical Imaging-Rancho Cucamonga, Inc.
473. Comprehensive Medical Imaging-Rancho Mirage, Inc.
474. Comprehensive Medical Imaging-Salisbury, Inc.
475. Comprehensive Medical Imaging-Sherman Oaks, Inc.
476. Comprehensive Medical Imaging-Tempe, Inc.
477. Comprehensive Medical Imaging-Van Nuys, Inc.
478. Comprehensive Medical Imaging-Victorville, Inc.
479. Comprehensive Medical Imaging-Westlake Village, Inc.
480. Comprehensive Open MRI-Carmichael, Inc.
481. Comprehensive Open MRI-Folsom, Inc.
482. Comprehensive Open MRI-Fullerton, Inc.
483. Comprehensive Open MRI-Laguna Hills, Inc.
484. Comprehensive Open MRI-Sacramento, Inc.
485. Comprehensive Reimbursement Consultants, Inc.
486. Consumer2patient, LLC
487. CR Medicap, Inc.
488. Curaspan Health Group, Inc.
489. Cytokine Pharmasciences, Inc.
490. Dalian Zhongda Pharmaceutical Company Limited
491. Daniels Pharmaceuticals Limited
492. DC Merger Corp
493. Denver Biomedical, Inc.
494. Desert PET, LLC
495. Dik Drug Company, LLC
496. Dik Medical Supplies, LLC
497. Discor Limited
498. Dismed Inc.
499. Dohmen Distribution Partners Southeast, L.L.C.
500. Dover Communications, LLC
501. Duquoin Pharmacy, Inc.
502. Dutch American Manufacturers (D.A.M.) B.V.
503. East Iowa Pharmacies, Inc.
504. EGIS Holdings, Inc.
505. Eldon Laboratories Limited
506. Ellicott Drug Company
507. EME Medical, Inc.
508. Enturia Canada ULC
509. Enturia de Mexico S. de R.L. de C.V.
510. Enturia Limited
511. Enturican, Inc.
512. EON Media Inc.
513. Eureka Merger Sub, Inc.
514. European Pharmaceuticals Group Ltd.
515. First Choice, Inc. Of Maine
516. Flower Merger Corp.
517. Futuremed Health Care Products Limited Partnership
518. Futuremed Healthcare Products Corporation
519. Futuremed Holdings General Partner Inc.
520. Fuzhou Baiji Pharmacy Company Limited
521. Gala Design, Inc.
522. Gelatin Products International, Inc.
523. Geodax Technology, Inc.
524. Glacier Corporation
525. Grand Avenue Pharmacy, Inc.
526. Graphic Holdings, Inc.
527. Griffin Group Document Management Services, Inc.

528. Guangzhou Baiji Advanced Specialty Pharmaceutical Chain Stores Company Limited
529. Guangzhou Baiji Drug Store Company Limited
530. Guangzhou City Kangwei Information Technology Company Limited
531. Guangzhou Ruixun Pharmaceutical Company Limited
532. Guizhou Yibai Medical Co., Ltd.
533. Hangzhou Baiji Advanced Specialty Drug Store Company Limited
534. Heartland Diagnostic Services, Inc.
535. HLS Advantage, LLC
536. Homecare (North-West) Limited
537. Humiston-Keeling, Inc.
538. IMI Of Boca Raton, Inc.
539. IMI Of Miami, Inc.
540. IMI Of North Miami Beach, Inc.
541. Inland Empire Regional Pet Center, LLC
542. InnerDyne, Inc.
543. Inpharm Nationwide Limited
544. InteCardia-Tennessee East Diagnostic, LLC
545. Intercare Holdings Limited
546. Intercare Investments Limited
547. Intercare Properties Plc
548. Iowa Falls Pharmacy, Inc.
549. IVAC Overseas Holdings LP
550. JakaMed AB AB
551. Jinan Baiji Drug Store Company Limited
552. JRG, Ltd.
553. Kendall Patient Recovery BVBA
554. Kinetic Surgical, LLC
555. Kinray, Inc.
556. Kinray, LLC
557. KPR Italia S.r.l.
558. KPR U.S., Inc.
559. Kunming Baiji Advanced Specialty Pharmacy Company Limited
560. Lake Charles Pharmaceutical Supply Company, LLC
561. Liaoning Longda Pharmaceutical Co., Ltd.
562. Liberty Communications Network, LLC
563. Ludlow Technical Products Corporation
564. Macarthy Group Trustees Limited
565. Macarthys Laboratories Limited
566. Macarthy's Limited
567. Marmac Distributors, Inc.
568. Martindale Pharma GmbH
569. Martindale Pharmaceuticals Limited
570. Medcon S.A.
571. MedEd Resources, LLC
572. Medesta Associates, LLC
573. Medical Concepts Development, Inc.
574. Medical Diagnostic Leasing, Inc
575. Medical Education Systems, LLC
576. Medical Media Communications, LLC
577. Medical Strategies, Inc.
578. MediQual Systems, Inc.
579. Meditrol Automation Systems, Inc.
580. Meditrol, Inc.
581. MedMined, Inc.
582. Mercury Merger Sub, LLC
583. Mesa Merger Corp.
584. MicroGas Limited
585. MicroMedical Deutschland GmbH
586. Microport Healthcare, LLC
587. Midland Pharmacies, Inc
588. Mississippi Medical Supply Cooperative, L.L.C.
589. MRI Equipment Partners, Ltd.
590. Mudhen Merger Corp.
591. Multi-Medica S.A.
592. Multipharm Limited
593. Nanjing Baiji Advanced Specialty Drug Store Company Limited
594. Nanning Baiji Advanced Specialty Pharmacy Company Limited
595. Nationwide Ostomy Supplies Limited
596. Navigator Health, Inc.
597. NaviHealth Holdings, LLC
598. NaviHealth SM Holdings, Inc.
599. NaviHealth, Inc.
600. Nexus Healthcare, Inc.
601. Nitric Bio Therapeutics, Inc.
602. Northern Michigan Supply Alliance, L.L.C.
603. Ohio Valley-Clarksburg, Inc.
604. Oncology Holdings, Inc.
605. Onpointe Medical Communications, LLC
606. Oval (Shanghai) Technologies, Inc.
607. Oval Technologies (H.K.) Pty Limited
608. Owen Healthcare Building, Inc.
609. Pacific Surgical Innovations, Inc.
610. Panther Merger Sub II, Inc.
611. Panther Merger Sub, Inc.
612. Parch, L.L.C.
613. Parch, L.L.C. State File
614. ParMed Pharmaceuticals, LLC
615. PatientScribe Inc.
616. PCI Acquisition I, Inc.
617. PCI Acquisition II, Inc.
618. PCI Services Holdings, Inc.

619. PCI Services III, Inc.
620. PCI/Acquisition III, Inc.
621. PCI/All Pack Holdings, Inc.
622. PCI/Delvco, Inc. State File
623. PCI/Tri-Line (Usa), Inc.
624. Pharmaceutical & Diagnostic Services, LLC
625. Pharmacy Service Corporation
626. Phillipi Holdings, Inc.
627. PHR Staffing, Inc.
628. Post-Acute Care Center For Research, LLC
629. Practicome Solutions, LLC
630. Princeton Diagnostic Isotopes, Inc.
631. Priority Healthcare Services Corporation
632. Procedure-Based Instrument Services, L.L.C.
633. Productos Urologos de Mexico S.A. de C.V.
634. Professional Health-Care Resources, Inc.
635. Pyxis Capital Corporation
636. Pyxis Funding II, LLC
637. Pyxis Funding, LLC
638. R Cubed, Inc.
639. R. P. Scherer Hardcapsule (West)
640. R.P. Scherer Inc.
641. R.P. Scherer Technologies, Inc.
642. Radiopharmacy Of Boise, Inc.
643. Radiopharmacy Of Northern California, Inc.
644. Renlar Systems, Inc.
645. RightCare Solutions, Inc.
646. Royal Merger Sub, Inc.
647. Scela, Inc.
648. Scriptline, Inc.
649. SensorMedics (Deutschland) GmbH
650. SensorMedics Corporation
651. Shanghai Baiwei Drug Store Company Limited
652. Shanghai Cardinal Baiwei Drug Store Co., Ltd.
653. Shanghai Jinyi Health Management Consultation Co., Ltd.
654. Shanghai Luoda Pharmaceutical Company Limited
655. Shenzhen Zhengdan Investment Company Limited
656. Simolo (GL) Limited
657. Sistemas Medicos ALARIS S.A. de C.V.
658. Snowden Pencer Holdings, Inc.
659. Snowden Pencer, Inc.
660. Solomons Company
661. Source Medical Corporation
662. SRX, Inc.
663. Strategic Implications International, LLC
664. Supplyline Technologies Limited
665. Surgical Carepair, L.L.C.
666. Surgical Instrument Repair Service, L.L.C.
667. Syncor Belgium SPRL
668. Syncor Diagnostics Bakersfield, LLC
669. Syncor Diagnostics Dallas, LLC
670. Syncor Diagnostics Encino, LLC
671. Syncor Diagnostics Fullerton, LLC
672. Syncor Diagnostics Laguna Hills, LLC
673. Syncor Diagnostics Plano, LLC
674. Syncor Diagnostics Sacramento, LLC
675. Syncor Financing Corporation
676. Syncor Italy srl
677. The Enright Group, Inc.
678. The Heron Corporation
679. The LVC Corporation
680. Tianjin Cardinal Pharmacy Co., Ltd.
681. Toledo Pharmacy Company
682. Tropic Merger Sub, Inc.
683. UroMed, Inc.
684. VIASYS Healthcare Ireland Limited
685. VIASYS Healthcare Island EHF
686. VIASYS Healthcare S.A.R.L.
687. VIASYS Holdings Inc.
688. VIASYS NeuroCare France SAS
689. VIASYS Polymer Products LLC
690. Virginia Imaging Center, LLC
691. Virginia Merger Corporation
692. Vistant Corporation
693. Vistant Holdings, Inc.
694. Vubiq Inc.
695. Wenzhou Xinte Pharmaceutical Co., Ltd.
696. West Hudson, Inc.
697. West Texas Nuclear Pharmacy Partners
698. Wholesale (PI) Limited
699. Williams Drug Distributors, Inc.
700. Wolf Merger Corp.
701. Wrangler Acquisition Sub, Inc.
702. Wuhan Baiji New & Special Drug Store Company Limited
703. Xiamen Cardinal Baiwei Drug Store Co., Ltd.
704. Xi'an Baiji Advanced Specialty Pharmacy Company Limited
705. Yorkshire Pharmacy, Inc.

**McKesson**

- |   |  |
|---|--|
| 1. "Aewige" ärztliche<br>Wirtschaftsgesellschaft m.b.H., HG Wien                        | 35. AccessMed, Inc. (AccessMed, LLC)   |
| 2. "die apoteeke in teesdorf" Mag. pharm.<br>Gerda Kohlhauser KG, LG Wiener<br>Neustadt | 36. AccessMed, LLC   |
| 3. "Esplanade-Apotheke" Mag. pharm.<br>Anna-Maria Köck KG, Landesgericht<br>Wels        | 37. ACME DRUG CO. LIMITED, Scotland  |
| 4. "Panther Apotheke" Mag. pharm. Sandra<br>Krokos KG, Landesgericht Graz               | 38. ADDED MARKETING LIMITED,<br>England  |
| 5. 10101 Woodloch Forest LLC  | 39. Adler Apotheke Krems Mag. Gabriele<br>Denk KG, LG Krems an der Donau                   |
| 6. 2012 DREAM LIMITED, England  | 40. Adler-Apotheke Mag.pharm. Ingrid<br>Chvatal KG, LG Leoben                              |
| 7. 28CVR LIMITED, England   | 41. Admenta Beteiligungs GmbH, HG Wien   |
| 8. 3068312 Nova Scotia ULC  | 42. Admenta Denmark ApS, Copenhagen  |
| 9. 3069163 Nova Scotia Limited  | 43. Admenta Deutschland GmbH, Stuttgart  |
| 10. 3069164 Nova Scotia Limited   | 44. ADMENTA HOLDINGS LIMITED,<br>England   |
| 11. 30MC LIMITED, England   | 45. ADMENTA ITALIA S.P.A., CCIAA di<br>Bologna   |
| 12. 701985 N.B. INC.  | 46. ADMENTA PENSION TRUSTEES<br>LIMITED, England   |
| 13. A C FERGUSON (CHEMIST) LIMITED,<br>England  | 47. Admenta Sweden AB  |
| 14. A. SUTHRELL (HAULAGE) LIMITED,<br>England   | 48. ADMENTA UK LIMITED, England  |
| 15. A.F.M. Bergamo S.p.A., Italy  | 49. Admenta Verwaltungs GmbH, HG Wien  |
| 16. A.L.I. Holdings LLC   | 50. AFM S.p.A., CCIAA di Bologna   |
| 17. A.L.I. Imaging Systems Corp.  | 51. AHLPHARMACY LIMITED, England   |
| 18. A.L.I. Technologies (International) LLC   | 52. ALCHEM (SOUTHERN) LIMITED,<br>England  |
| 19. AAH BUILDERS SUPPLIES LIMITED,<br>England   | 53. ALPE-ADRIA PHARMA farmacevtsko<br>podjetje d.o.o., Ljubljana                           |
| 20. AAH FURB PENSION TRUSTEE<br>LIMITED, England  | 54. Alphar Ayeneux, Belgium  |
| 21. AAH Glass & Windows Limited, England  | 55. Alphar Gilly DL, Belgium   |
| 22. AAH Ireland, Dublin   | 56. Alphar Monceau sur Sambre, Belgium   |
| 23. AAH LIMITED, England  | 57. Alphar Partners SA, Belgium  |
| 24. AAH Lloyds Insurance (IoM) Limited,<br>Isle Of Man                                  | 58. Alte Löwen-Apotheke Mag. pharm.<br>Kristina Taubald KG, HG Wien                        |
| 25. AAH LLOYDS PENSION TRUSTEES<br>LIMITED, England                                     | 59. Alte Spora Apotheke Mag.pharm. Stephan<br>Öhlzelt KG, LG St. Pölten                    |
| 26. AAH NOMINEES LIMITED, England   | 60. Amethyst Acquisition Corp.   |
| 27. AAH ONE LIMITED, Scotland   | 61. Ancavion GmbH, AG Darmstadt  |
| 28. AAH PHARMACEUTICALS LIMITED,<br>England   | 62. Ancillary Management Solutions, Inc.   |
| 29. AAH TWENTY FOUR LIMITED,<br>Scotland  | 63. Anton-Bruckner-Apotheke Mag.pharm.<br>Christian Schwarzenbrunner KG, LG Linz           |
| 30. AAH TWENTY LIMITED, England   | 64. AOR Holding Company of Indiana, Inc.<br>(AOR Holding Company of Indiana, LLC)          |
| 31. AAH TWENTY SIX LIMITED, England   | 65. AOR Holding Company of Indiana, LLC  |
| 32. ABG Apotheken-Beratungsgesellschaft<br>mbH, Stuttgart                               | 66. AOR Management Company of Alabama,<br>Inc.   |
| 33. Access Health NZ Limited  | 67. AOR Management Company of Arizona,<br>Inc. (AOR Management Company of<br>Arizona, LLC) |
| 34. AccessMed Holdings, Inc.  |  |

68. AOR Management Company of Arizona, LLC
69. AOR Management Company of Central Florida, Inc.
70. AOR Management Company of Florida, Inc.
71. AOR Management Company of Indiana, Inc. (AOR Management Company of Indiana, LLC)
72. AOR Management Company of Indiana, LLC
73. AOR Management Company of Kansas, Inc.
74. AOR Management Company of Missouri, Inc. (AOR Management Company of Missouri, LLC)
75. AOR Management Company of Missouri, LLC
76. AOR Management Company of Nevada, Inc.
77. AOR Management Company of New York, Inc.
78. AOR Management Company of North Carolina, Inc.
79. AOR Management Company of Ohio, Inc.
80. AOR Management Company of Oklahoma, Inc. (AOR Management Company of Oklahoma, LLC)
81. AOR Management Company of Oklahoma, LLC
82. AOR Management Company of Oregon, Inc.
83. AOR Management Company of Pennsylvania, Inc. (AOR Management Company of Pennsylvania, LLC)
84. AOR Management Company of Pennsylvania, LLC
85. AOR Management Company of South Carolina, Inc.
86. AOR Management Company of Texas, Inc.
87. AOR Management Company of Virginia, Inc. (AOR Management Company of Virginia, LLC)
88. AOR Management Company of Virginia, LLC
89. AOR of Indiana Management Partnership
90. AOR of Texas Management Limited Partnership
91. AOR of Texas Management, LLC
92. AOR Real Estate, Inc. (AOR Real Estate, LLC)
93. AOR Real Estate, LLC
94. AOR Synthetic Real Estate, Inc. (AOR Synthetic Real Estate, LLC)
95. AOR Synthetic Real Estate, LLC
96. AORIP, Inc.
97. AORT Holding Company, Inc. (AORT Holding Company, LLC)
98. AORT Holding Company, LLC
99. AORT LP, LLC
100. Aporana AS
101. Apotheke "Zum Bergmann" Mag.pharm. Sabine Tuttner KG, LG Leoben
102. Apotheke "Zur heiligen Dreifaltigkeit" Mag. pharm. Edith Schuller-Grundnig KG, Landesgericht Korneuburg
103. Apotheke "Zur Mutter Gottes" Mag. pharm. Karin Nozicka KG, HG Wien
104. Apotheke Atzgersdorf Mr. Hermann Latzin KG, Wien
105. Apotheke im Messepark Mag. pharm. Dietmar Purin KG, LG Feldkirch
106. Apotheke Niklasdorf Mag. pharm. Matthias Schöggel KG, LG Leoben
107. APOTHEKE U1 TROSTSTRASSE, Mag. pharm. Max Wellan KG, HG Wien
108. Apotheke Zum heiligen Antonius Mag. pharm. Walter Staschek KG, LG Wiener Neustadt
109. Apotheke zum heiligen Schutzengel Mag.pharm. Barbara Penz-Arzberger KG, Landesgericht Graz
110. Apotheke zum Patriarchen Mag. pharm. Brigitte Kölbl KG, HG Wien
111. Apotheke Zur hl. Dreifaltigkeit Mag. pharm. Doris Richter KG, LG Wiener Neustadt
112. Apotheke Zur Hütte Mag. pharm. Mrak KG, LG Leoben
113. Apovest AS
114. Apovest Drift AS
115. Art Acquisition Subsidiary, Inc.
116. Ascalon International, Inc.
117. ATLAS Travel Clinic Limited, England
118. Attentus Medical Sales, Incorporated (Attentus Medical Sales, LLC)
119. Attentus Medical Sales, LLC
120. Awarix, Inc.
121. Axis Medical Management, Inc.

122. AYRSHIRE PHARMACEUTICALS LIMITED, Scotland
123. AZIENDA FARMACEUTICA MUNICIPALE di Cremona S.p.A., CCIAA di Cremona
124. Azienda Farmacie Milanesi S.p.A., CCIAA di Milano
125. Babbingore Limited, Dublin
126. BAILLIESTON HEALTH CENTRE PHARMACY LIMITED, Scotland
127. Ballycane Pharmacy Limited, Ireland
128. BANNISTER & THATCHER LIMITED, England
129. BARCLAY PHARMACEUTICALS (ATHERSTONE) LIMITED, England
130. BARCLAY PHARMACEUTICALS LIMITED, England
131. BARLEY CHEMISTS HOLDINGS LIMITED, England
132. BARRY SHOOTER (ROMFORD) LIMITED, England
133. BDI Pharma, Inc. (BDI Pharma, LLC)
134. BDI Pharma, LLC
135. Beausejour Drugs Limited
136. BEAUTY CARE DRUGSTORES LIMITED, England
137. Beldere Corporation
138. BeneVi Health LLC (Biologics, Inc.)
139. BENU Apotheken B.V., Chamber of commerce Amsterdam
140. BENU Nederland BV, Kamer van Koophandel Amsterdam
141. BERKSHIRE MEDICAL SUPPLIES LIMITED, England
142. BETTERLIFEHEALTHCARE LIMITED, England
143. BIG PHARMA LIMITED, Scotland
144. Biologics, Inc.
145. Blackhall Pharmaceutical Distributors Limited
146. Blackhawk Development LLC
147. Blackstaff Pharmaceuticals Limited, England
148. Blomsterdalen Apotek AS
149. Blue Medical Supply, Inc. (McKesson Medical-Surgical Inc.)
150. Boad Seven, Inc.
151. BOFH Holdings Unlimited Company, Ireland
152. Bottomline Medical Solutions, LLC (Linear Holdings, LLC)
153. Breamor Pharmacy Limited, Ireland
154. Brevard Radiation Oncology, LLC
155. Brickyard Acquisition Inc. (Biologics, Inc.)
156. BRIDPORT MEDICAL CENTRE SERVICES LIMITED, England
157. Brocacef Groep N.V., Maarssen
158. Brockton Radiation Oncology, LLC
159. Brooklyn Radiation Oncology, LLC
160. Brukar Enterprises, Inc.
161. Bullet Acquisition Corporation
162. CAHILL MAY ROBERTS GROUP LIMITED, Dublin
163. California Golden State Finance Company
164. Camic Pharmacies Limited, Ireland
165. Canada Distribution Holdings Limited Partnership
166. Canada Retail Holdings Limited Partnership Societe en Commandite Gestion Detail Canada
167. Cancer Treatment Associates of Northeast Missouri, Ltd.
168. CARONET TRADING LIMITED, England
169. Carrollton Radiation Therapy Center, LLC
170. Cascade Medical Supply, Inc. (McKesson Medical-Surgical Minnesota Supply Inc.)
171. Cavalier Acquisition Company LLC
172. CCCN NW Building JV, LLC
173. Celesio Business Services Ltd., Ireland
174. CENTRALE D'ADMINISTRATION DE BIENS IMMOBILIERES, Bobigny
175. CGSF Funding Corporation (CGSF Funding LLC)
176. CGSF Funding LLC
177. Chem Labs Limited, Dublin
178. CHNG Newco LLC
179. CHNG NewSub Inc.
180. City Properties, S.A.
181. Civiche Farmacie Desio S.p.A., Italy
182. Claimone, LLC (Linear Holdings, LLC)
183. ClaimSecure Inc. (SUCCESSOR)
184. CLARK CARE GROUP LIMITED, England
185. CLARK MUNRO LIMITED, Scotland
186. ClarusONE Sourcing Services LLP
187. Clinicians Database, L.L.C.
188. CMR Holdings Ltd, Dublin
189. Coleham, Dublin
190. Colorado Cancer Centers, LLC
191. Combined Enterprises Corporation

192. COMPANY CHEMISTS ASSOCIATION LIMITED, England
193. COMPTOIR MONEGASQUE DE BIOCHIMIE, Monaco
194. COMPTOIR PHARMACEUTIQUE MEDITERRANEEN, Monaco
195. CONSORZIO SERVIZI SALUTARI S.C.A. R.L., Italy
196. CookCo, Inc.
197. Cophana SA, Belgium
198. Corporation Groupe Pharmessor/Pharmessor Group Corporation (SUCCESSOR 10/01/2017)
199. Corporation of America
200. CoverMyMeds LLC
201. CoverMYMeds Specialty Pharmacy Holdings LLC
202. CoverMYMeds Specialty Pharmacy LLC
203. CPG Industries, Inc.
204. Crocker Plaza Company (Crocker Plaza LLC)
205. Crocker Plaza LLC
206. CROSS AND HERBERT (DEVON) LIMITED, England
207. CROSS AND HERBERT (HOLDINGS) LIMITED, England
208. CROSS AND HERBERT LIMITED, England
209. Crowley's Blackrock Limited, Dublin
210. Cypress Import Brokerage LLC
211. Cypress Medical Products LLC
212. D & K Healthcare Resources LLC
213. D & K Healthcare Resources, Inc. (D & K Healthcare Resources LLC)
214. D & K Pharmacy Solutions, Inc.
215. D & K Receivables Corporation
216. D.F. O'Neill (Chemists) Ltd, Dublin
217. Dale Apotek AS
218. Danubia-Apotheke Mag. pharm. Barbara Sedelies KG, HG Wien
219. Dargle Pharmacies Holdings Limited, Ireland
220. DATACARE Datenpflege des Pharmagroßhandels Ges.m.b.H., HG Wien
221. DATAPHARM, Paris
222. Daytona Beach Radiation Oncology, LLC
223. DC Land Company
224. DCAZ Land Company
225. Delta Clinical Research, LLC
226. DEPOTRADE, Bobigny
227. Derm Vantage, LLC
228. Diana-Apotheke Dr. et Mag. pharm. Michaela Stipsits KG, LG Eisenstadt
229. Die Apotheke Ebenfurth, Mag.pharm. Beate Haage-Löwe KG, LG Wiener Neustadt
230. Dispensing Solutions Acquisition Corporation (DS Holdings, Inc.)
231. Dispensing Solutions, Inc. (Dispensing Solutions, LLC)
232. Dispensing Solutions, LLC (DS Holdings, Inc.)
233. Ditt Apotek Amfi Os AS
234. Ditt Apotek Rodberg AS
235. Ditt Apotek Sorumsand AS
236. Diversified Healthcare, LLC
237. Dix Bulles Pharma, Belgium
238. DLI Market Intelligence ApS, Denmark
239. DOL Pharmacy Limited, Ireland
240. Donnybrook Pharmacy Limited, Ireland
241. Downtown Los Angeles Radiation Oncology, LLC
242. DS Holdings, Inc. (DS Holdings, LLC)
243. DS Holdings, LLC (McKesson Medical-Surgical Top Holdings Inc.)
244. DSRX, Inc. (DS Holdings, Inc.)
245. Dublin 2016 Acquisition, LLC
246. Dublin Holdings Acquisitions, LLC (Vantage Oncology Holdings, LLC)
247. Dublin POS I Acquisition Corp. (POS I Corp.)
248. East Indy CC, LLC
249. ECLIPSE HEALTHCARE LIMITED, England
250. Edwards Medical Supply, Inc.
251. EM Acquisition Corporation
252. Emploi AS
253. Engel-Apotheke Mag. pharm. Susanne Zauner KG, LG Wiener Neustadt
254. Ephrata Diamond Spring Water Co.
255. ESCON (ST NEOTS) LIMITED, England
256. Espafarmed S.L., Belgium
257. EUROSANTE (Société en liquidation), Luxembourg
258. Evesland Limited, Dublin
259. EVOLUTION HOMECARE SERVICES LIMITED, England
260. EXPERT HEALTH LIMITED, England
261. Family Pharmacy @ Las Colinas LLC
262. Fana Apotek AS
263. FAR.CO.SAN S.p.A., CCIAA di Arezzo
264. FARILLON LIMITED, England



265. Farmacia Garbatella I S.r.l., Italy
266. Farmacie Comunali di Modena S.p.A., Italy
267. Farmacie Comunali di Padova S.p.A., Italy
268. Farmacie di Sassuolo S.p.A., Italy
269. Farmacie Pratesi Pratoforma S.p.A., CCIAA di Prato
270. FARMALVARION S.R.L. SOCIO UNICO, Italy
271. FASTPRO International, Inc.
272. Federal Medical Supplies, Inc. (McKesson Medical-Surgical Minnesota Supply Inc.)
273. Felview Limited, Dublin
274. First Aid Service, Inc.
275. First Choice Medical Supply Holding, Inc. (First Choice Medical Supply Holding, LLC)
276. First Choice Medical Supply Holding, LLC
277. First Choice Medical Supply, LLC
278. FIRTH & PILLING LIMITED, England
279. Flex-Master Technology Holdings, Inc.
280. Floriani-Apotheke Mag.pharm. Doris Leykauf KG, LG Graz
281. Foremost de Venezuela, S.A. (Forvensa)
282. Foremost Homes Hawaii, Ltd.
283. Foremost Iran Corporation
284. Foremost Shir, Inc.
285. Foremost Tehran, Inc.
286. FOSTER & PLUMPTON GROUP LIMITED, England
287. FOSTER & PLUMPTON LIMITED, England
288. Foundation For Opioid Response Efforts
289. G J MALEY LIMITED, Isle Of Man
290. G K CHEMISTS (GLOS) LIMITED, England
291. G K CHEMISTS LIMITED, England
292. GEHE Immobilien GmbH & Co. KG, Stuttgart
293. GEHE Immobilien Verwaltungs-GmbH, Stuttgart
294. GEHE Pharma Handel GmbH, Stuttgart
295. General Medical Inc.
296. GEORGE STAPLES (STOKE) LIMITED, England
297. Gerard Ryan Pharmacy (Clonmel) Limited, Dublin
298. GERSTHOFER-APOTHEKE Mag.pharm. Elisabeth Reissegger KG, HG Wien
299. Giardina Enterprises, Inc.
300. Glendale Radiation Oncology, LLC (Vantage Oncology Treatment Centers, LLC)
301. Golden State Company, Ltd.
302. Golden State Corporate Services LLC
303. Golden State Insurance Company Limited
304. Golden State Milk Products Company
305. Goodman Manufacturing Company
306. Gorrays Pharmacy Limited, Ireland
307. Goviltown Limited, Westmeath
308. GPL 2007 LIMITED, England
309. GRAEME PHARMACY (STIRLING) LIMITED, Scotland
310. GREENS PHARMACEUTICAL (HOLDINGS) LIMITED, England
311. Greenville Radiation Care, Inc.
312. Greystones Pharmacy Limited, Dublin
313. GROUPE PHR, France
314. Gulf South Medical Supply, Inc. (Gulf South Medical Supply, LLC)
315. Gulf South Medical Supply, LLC
316. Gwinnett Radiation Oncology, LLC
317. H THATCHER LIMITED, England
318. Haleston Enterprises Limited, Dublin
319. HBO & Company (VI), Inc.
320. HBO & Company of Georgia
321. HBOC Ventures, Inc.
322. HC Beteiligungsgesellschaft mbH, HG Wien
323. HDSC Acquisition Corp.
324. Health Data Sciences Corporation
325. Health Mart Atlas, LLC
326. Health Mart Systems, Inc.
327. HEALTH NEEDS LIMITED, England
328. HEALTHCLASS LIMITED, England
329. Heinz Management Co.
330. Helmar Holdings Limited, Dublin
331. HEP HealthQx Holdings, Inc. (McKesson Technologies Inc.)
332. Herba Chemosan Apotheker-AG, HG Wien
333. HERBERT FERRYMAN LIMITED, England
334. Hercules Parent LLC
335. Herz - Jesu Apotheke Mag. pharm. Marianne Keller KG, HG Wien

336. Herz Jesu Apotheke & Parfümerie Mag. pharm. Ingrid Heller KG, LG Feldkirch
337. HF Land Company
338. HFN of Northwest Florida, Inc.
339. HIGGINS & SON (CHEMISTS) LIMITED, England
340. HILL-SMITH (WARRINGTON) LIMITED, England
341. HisComp Co., Zee Medical Service Co.
342. HMS Acquisition Corp.
343. HOLLYFAR - Marcas e Comunicação, Unipessoal, Lda., Portugal
344. HOLMSCROFT HC LIMITED, Scotland
345. HOLON, S.A., Portugal
346. Honeybee Bridge LLC
347. HTP Inc. (HTP LLC)
348. HTP LLC
349. Hubertus-Apotheke Mag. pharm. E. Klettenhofer KG, HG Wien
350. HUSKY AQUISITION INC.
351. Hygeia Bottled Water, Inc.
352. HYWEL DAVIES (CAERPHILLY) LIMITED, England
353. IHA Corp.
354. Imagine Health, Inc.
355. INDEPENDENT PHARMACY CARE CENTRES (2008) LIMITED, England
356. Indian River Radiation Oncology, LLC
357. Infolab, LLC
358. Innovent Oncology, LLC
359. INSPIRON DISTRIBUTION LIMITED, England
360. Integrated Cancer Care, LLC
361. Integrated Pathology Services
362. IntelliClaim, Inc.
363. Inten GmbH, Stuttgart
364. Intercal, Inc.
365. International Dairy Engineering Co. of Asia, Inc.
366. InterQual Inc.
367. intraFUSION GP, LLC
368. Intrafusion Holding Corp.
369. intraFUSION Purchasing Network, LLC
370. intraFUSION Research Network, LLC
371. Inviva, McKesson Pharma Care Network Corporation / La Corporation Inviva, Réseau de soins pharmacologiques McKesson (SUCCESSOR)
372. Iowa Pharmaceutical Services, LLC
373. IPCC LIMITED, England
374. IPD Holdings, Inc.
375. J S DENT LIMITED, England
376. Bradbury (Surgical) Limited, Northern Ireland
377. J.G. Crowley Pharmacy Limited, Dublin
378. JACS, Inc.
379. Jaron, Inc.
380. Jeffersonville Radiation Technology, LLC
381. Jessheim Apotek AS
382. Jewett Drug Co.
383. Jewett Drug LLC
384. Johannes Apotheke Mag. pharm. Deutsch KG, LG Graz
385. JOHN BELL & CROYDEN LIMITED, England
386. JOHN HAMILTON (PHARMACEUTICALS) LIMITED, Scotland
387. Jupiter Acquisition Ltd.
388. Kairnburry, Dublin
389. Kathleen Properties Subdivision Association, Inc.
390. Keling Limited
391. Keltman Pharmaceuticals, Inc. (Linear Holdings, LLC)
392. Kemofarmacija, veletrgovina za oskrbo zdravstva, d.d., Ljubljana
393. Keystone/Ozone Pure Water Company
394. Kilshallow Limited, Dublin
395. KINGSWOOD CHEMISTS LIMITED, England
396. KINGSWOOD GK LIMITED, England
397. Kitco, Inc.
398. Knowledgeable Healthcare Solutions, Inc.
399. Kreuz-Apotheke KG, HG Wien
400. KWS & P, Inc
401. KWS & P/SFA, Inc.
402. KYLE & CARRICK HOLDINGS LIMITED, Scotland
403. Laboratoria Flandria NV, Belgium
404. Laboratory Supply Company
405. Labsco Holdings, Inc. (McKesson Medical-Surgical Inc.)
406. Leesburg Radiation Oncology, LLC
407. LEVELCROWN LIMITED, England
408. Liberty Real Estate NJ LLC
409. Lind-Apotheke Mag. pharm. Alexander Telesko KG, LG Klagenfurt
410. Linear Holdings, Inc. (McKesson Medical-Surgical Top Holdings Inc.)
411. Linear Holdings, LLC (Linear Holdings, Inc.)

412. Linear Medical Solutions, LLC
413. LINFORD PHARMACIES LIMITED, England
414. LISEAPOTEKENE AS
415. Lissone Farmacie S.p.A., CCIAA di Monza e Brianza
416. LIVINGSTON HEALTH CENTRE (P.D) CO. LIMITED, Scotland
417. LKW, Inc.
418. LLOYDS CHEMISTS LIMITED, England
419. LLOYDS CHEMISTS RETAIL (NORTHERN) LIMITED, England
420. LLOYDS CHEMISTS RETAIL LIMITED, England
421. LLOYDS GROUP PROPERTIES LIMITED, England
422. Lloyds Pharmacy Clinical Homecare Limited, England
423. LLOYDS PHARMACY LIMITED, England
424. LLOYDS PROPERTIES LIMITED, England
425. LLOYDS Property Management Company Belgium S.A., Belgium
426. LLOYDS RETAIL CHEMISTS LIMITED, England
427. Lloyds Retail S.r.l., Socio Unico, Italy
428. LLOYDSFARMACIA ROMA 4 S.R.L., Italy
429. Lloydspharma Group S.A., Belgium
430. Lloydspharma S.A., Belgium
431. Lloydspharmacy Ireland Limited, Dublin
432. Lory Apotheke Mag. pharm. Karin Eichinger KG, HG Wien
433. LP Clinical Homecare Group Limited, England
434. LPL ONE LIMITED, England
435. M H GILL LIMITED, England
436. M PAYNE & CO LIMITED, England
437. Macfor International Finance Company
438. MACON Acquisition Corp.
439. Macro Helix LLC
440. Madison Acquisition Inc.
441. Marathon Acquisition Subsidiary, Inc.
442. Mariahilf-Apotheke Mag. pharm. Christoph Rücklinger KG, LG St. Pölten
443. Mariahilf-Apotheke Mag. pharm. Helga Mann KG, Landesgericht Graz
444. Marien-Apotheke Mag. pharm. Thomas Job KG, LG Eisenstadt
445. Marien-Apotheke, Mag.pharm. Eva Grabner KG, Landesgericht Korneuburg
446. Maryland First Aid Co., Inc.
447. MASTA Limited, England
448. Masters Drug Company, Inc.
449. MATIS Immobilien OHG, Stuttgart
450. Maurice F. Dougan Limited, Dublin
451. May Roberts Ltd, Dublin
452. MCK Acquisition Corp.
453. McK International Financial Holdings (Barbados) SRL
454. McKesson (Cayman Islands) Inc.
455. McKesson (Shanghai) Trading Company Limited
456. McKesson + Strategic Solutions ULC / Solutions Strategiques McKesson + ULC
457. McKesson Automation Systems Inc.
458. McKesson Belgium Holdings SPRL, Belgium
459. McKesson Canada Corporation/La Corporation McKesson Canada (SUCCESSOR)
460. McKesson Canada Finance IA ULC
461. McKesson Canada Finance IB ULC
462. McKesson Capital Funding Corp.
463. McKesson Capital Funding Corporation
464. McKesson Capital LLC
465. McKesson Central Fill LLC (McKesson Distribution Holdings LLC)
466. McKesson Contract Research Organization LLC
467. McKesson Cork Business Solutions Unlimited Company
468. McKesson Corporate Properties, Inc.
469. McKesson Corporation
470. McKesson Development Corp.
471. McKesson Distribution Holdings LLC
472. McKesson Drug Company LLC
473. McKesson Europe AG
474. McKesson Europe Holdings GmbH & Co. KGaA
475. McKesson Europe Holdings Verwaltungs GmbH
476. McKesson Financial Holdings II Unlimited Company
477. McKesson Financial Holdings Unlimited Company
478. McKesson Financing Trust III
479. McKesson Financing Trust IV
480. McKesson Foundation Inc.

- |  |  |
|--|--|
| 481. McKesson FRANCE HOLDINGS, Bobigny   | 510. McKesson International Bermuda IP5B Unlimited (McKesson International Bermuda IP5A Limited)     |
| 482. McKesson France Retail, Bobigny B   | 511. McKesson International Bermuda Opco1A Limited   |
| 483. McKesson Funding Company of Canada  | 512. McKesson International Bermuda Opco1B Unlimited (McKesson International Bermuda Opco1A Limited) |
| 484. McKesson Global Procurement & Sourcing Limited  | 513. McKesson International Bermuda Opco3A Limited   |
| 485. McKesson Global Sourcing Limited  | 514. McKesson International Bermuda Opco3B Unlimited (McKesson International Bermuda Opco3A Limited) |
| 486. McKesson Global Sourcing Limited [Irish Branch]   | 515. McKesson International Bermuda Opco4A Limited   |
| 487. McKesson Health Solutions Holdings LLC  | 516. McKesson International Bermuda Opco4B Unlimited   |
| 488. McKesson Health Solutions LLC   | 517. McKesson International Finance III Limited (McKesson US Finance Corporation)                    |
| 489. McKesson Health Solutions Puerto Rico Inc.  | 518. McKesson International Finance S.a.r.l.   |
| 490. McKesson Health Solutions Texas Inc.  | 519. McKesson International Holdings III S.a.r.l.  |
| 491. McKesson High Volume Solutions Inc.   | 520. McKesson International Holdings IV S.a.r.l.   |
| 492. McKesson Information Solutions Finance S.a.r.l.   | 521. McKesson International Holdings S.a.r.l.  |
| 493. McKesson Information Solutions Holdings II S.a.r.l.   | 522. McKesson International Holdings Unlimited Company   |
| 494. McKesson Information Solutions Holdings III S.a.r.l.  | 523. McKesson International Holdings VI S.a.r.l.   |
| 495. McKesson Information Solutions Holdings IV S.a.r.l.   | 524. McKesson International Holdings VII S.a.r.l.  |
| 496. McKesson Information Solutions Holdings V S.a.r.l.  | 525. McKesson International Investment Corp.   |
| 497. McKesson Information Solutions III LLC  | 526. McKesson International Ireland I Limited  |
| 498. McKesson Information Solutions Inc. (McKesson Information Solutions LLC)                    | 527. McKesson International LLC  |
| 499. McKesson Information Solutions IV LLC   | 528. McKesson International Malaysia Sdn Bhd   |
| 500. McKesson Information Solutions LLC  | 529. McKesson International S.a.r.l.   |
| 501. McKesson Information Solutions Topholdings S.a.r.l.   | 530. McKesson International Topholdings S.a.r.l.   |
| 502. McKesson Information Solutions UK Limited   | 531. McKesson Ireland Limited  |
| 503. McKesson International Bermuda IP2A Limited   | 532. McKesson Logistics Solutions  |
| 504. McKesson International Bermuda IP2B Unlimited   | 533. McKesson Medical Imaging Company Ltd. (predecessor)   |
| 505. McKesson International Bermuda IP3A Limited   | 534. McKesson Medical-Surgical FDT Inc.  |
| 506. McKesson International Bermuda IP3B Unlimited (McKesson International Bermuda IP3A Limited) | 535. McKesson Medical-Surgical Government Solutions LLC  |
| 507. McKesson International Bermuda IP4A Limited   | 536. McKesson Medical-Surgical Holdings Inc.   |
| 508. McKesson International Bermuda IP4B Unlimited (McKesson International Bermuda IP4A Limited) | 537. McKesson Medical-Surgical Inc.  |
| 509. McKesson International Bermuda IP5A Limited   | 538. McKesson Medical-Surgical Iowa Inc.   |

539. McKesson Medical-Surgical Iowa Supply Inc.
540. McKesson Medical-Surgical Maine Inc.
541. McKesson Medical-Surgical Manufacturing Inc.
542. McKesson Medical-Surgical MediMart Inc.
543. McKesson Medical-Surgical MediNet Inc.
544. McKesson Medical-Surgical Minnesota Inc. (McKesson Medical-Surgical Holdings Inc.)
545. McKesson Medical-Surgical Minnesota Supply Inc.
546. McKesson Medical-Surgical Supply Chain Services LLC
547. McKesson Medical-Surgical Top Holdings Inc.
548. McKesson Medication Management Holdings Inc.
549. McKesson Medication Management Virgin Islands Inc.
550. McKesson Norway Holdings AS
551. McKesson Pharmacy Optimization LLC
552. McKesson Pharmacy Systems Canada ULC
553. McKesson Pharmacy Systems LLC
554. McKesson Plasma and Biologics LLC
555. McKesson Prescription Drug Plan LLC
556. McKesson Property Company, Inc.
557. McKesson Purchasing Company LLC
558. McKesson Services Inc. (McKesson Services LLC)
559. McKesson Services LLC
560. McKesson Sourcing Services Inc.
561. McKesson Specialized Distribution Inc. / McKesson Distribution Specialisee Inc. (Successor)
562. McKesson Specialty Arizona Inc.
563. McKesson Specialty Care Distribution Corporation (McKesson Specialty Care Distribution LLC)
564. McKesson Specialty Care Distribution JV LLC
565. McKesson Specialty Care Distribution LLC
566. McKesson Specialty Corporation
567. McKesson Specialty Distribution LLC
568. McKesson Specialty Health Innovative Practice Services, LLC
569. McKesson Specialty Health Management Services LLC
570. McKesson Specialty Health Pharmaceutical & Biotech Solutions, LLC
571. McKesson Specialty Health Pharmaceutical & Biotech Solutions, LP (McKesson Specialty Health Pharmaceutical & Biotech Solutions, LLC)
572. McKesson Specialty Health Technology Products LLC
573. McKesson Specialty Pharmacy, LP (RxC Acquisition Company)
574. McKesson Specialty Prescription Services (Atlantic) Corporation/Corporation McKesson Services de Prescription Spécialisée (Atlantique)
575. McKesson Specialty Prescription Services (B.C.) Corporation
576. McKesson Specialty Prescription Services Corporation
577. McKesson SPS (Manitoba) Corporation
578. McKesson Strategic Services Limited
579. McKesson Technologies Inc.
580. McKesson Trading Company
581. McKesson Transportation Systems, Inc.
582. McKesson UK Finance I Limited
583. McKesson UK Finance II Limited
584. McKesson UK Finance V Limited
585. McKesson UK Holdings Limited
586. McKesson US Finance Corporation
587. McKesson US Holdings GP
588. McKesson Ventures LLC
589. McKesson Ventures Unlimited Company
590. McQueary Bros. Drug Company
591. McQueary Bros. Drug Company, LLC
592. McSweeney Dispensers 10 Limited, Ireland
593. McSweeney Dispensers 23 Limited, Ireland
594. MDD pharma N.V., Belgium
595. MED3000 Health Solutions Southeast
596. MED3000 RPG
597. Medaid Supply, Inc.
598. Medcon Telemedicine Technology, Inc.
599. Median Healthcare Services Unlimited Company, Ireland
600. Medical & Vaccine Products, Inc.
601. Medical Advisory Services for Travellers Abroad Limited, England
602. Medical Specialties Distributors Holdings, Inc. (MSD Parent Corporation)
603. Medical Specialties Distributors, LLC

604. Medical Specialties Holdings Corp.  
(Medical Specialties Holdings II Corp.)
605. Medical Specialties Holdings II Corp.
606. Medicentres Canada Inc. (SUCCESSOR)
607. Medicine Shoppe Atlantic Corporation
608. Medicine Shoppe Canada Corporation
609. Medicine Shoppe Canada Real Estate  
Corporation
610. MEDIMART LIMITED, England
611. MediVation, Inc.
612. MedVentive Inc.
613. MeMed CZ s.r.o., Praha
614. Menges Medizintechnik Schweiz AG,  
Sankt Gallen
615. Merlin Subsidiary Inc.
616. Merrick Healthcare Limited
617. Metabolic Healthcare Holdings Limited,  
England
618. Metabolic Healthcare Limited, England
619. Metropolitan Integrated Cancer Center,  
L.L.C.
620. MH/USON Radiation Management  
Company, LLC
621. MHD-USO General, LLC
622. MHD-USO Management Company, LP
623. MHS Connecticut LLC
624. Michigan Pharmaceutical Services, LLC
625. Mid-Atlantic Radiation Oncology LLC
626. Millennium Merger Corporation
627. Mohawk Liqueur Corporation
628. Mohren-Apotheke Mag. Christian Müller  
KG, LG Graz
629. Moore Medical LLC (McKesson Medical-  
Surgical Government Solutions LLC)
630. Mosaic Acquisition Corporation
631. MOUNT PHARMACY LIMITED,  
England
632. MSA Products LLC
633. MSD Acquisition Corp. (Medical  
Specialties Holdings Corp.)
634. MSD Parent Corporation (MSD  
Acquisition Corp.)
635. Multum Information Services, Inc.
636. MUNRO PHARMACY LIMITED,  
Scotland
637. MWPC Acquisition Corp.
638. MWPC Acquisition Corp. (PA)
639. My MHealth Limited, England & Wales
640. myhca, inc.
641. NARO, LLC
642. National Oncology Alliance, Inc.
643. Natureline, Dublin
644. NDC of Canada, Inc.
645. NDCHealth Corporation
646. NDCHealth Pharmacy Systems and  
Services, Inc.
647. Nebraska Pharmaceutical Services, LLC
648. Negatron, Inc.
649. Nensi d.o.o., Ljubljana
650. NERO GP, LLC
651. New Experimental Therapeutics of San  
Antonio, LLC
652. NEW KIRK PHARMACY LIMITED,  
Scotland
653. New Mexico Pharmaceutical Services,  
LLC
654. NewHealthCo, LLC
655. NexCura, LLC (McKesson Specialty  
Health Technology Products LLC)
656. Nibelungen-Apotheke Mag. pharm.  
Michaela Wachter KG, LG St. Pölten
657. Norsk Medisinaldepot AS
658. North Carolina Pharmaceutical Services,  
LLC
659. Northeast Pennsylvania Radiation  
Oncology, LP
660. Northern Arizona Oncology Centers, LLC
661. Northern Boulevard Radiation Oncology  
Management, LLC
662. Northern San Fernando Valley Radiation  
Oncology, LLC
663. Northstar Healthcare Holdings Limited
664. Northstar Healthcare Holdings Unlimited  
Company
665. Northstar Healthcare Limited
666. Northstar Healthcare Unlimited Company
667. Northstar International Holdings Limited
668. Northstar Rx LLC
669. Norvern Enterprises, Inc.
670. NR Direct, Inc. (McKesson Patient Care  
Solutions Inc.)
671. O'Leary Pharmacy (Lucan) Limited,  
Dublin
672. OCP FORMATION, Bobigny
673. OCP PORTUGAL, PRODUTOS  
FARMACÊUTICOS, S.A., Maia
674. OCP REPARTITION, Bobigny B
675. OCP, Bobigny
676. Oncology Holdings II, Inc.
677. Oncology Holdings, Inc.
678. Oncology Rehab Partners, LLC

679. Oncology Therapeutics Network Corporation
680. Oncology Today, LP
681. OnMark, Inc.
682. Optimed Health Limited, England & Wales
683. Orca Acquisition Corp.
684. Ørebekk Apotek AS
685. Oswald-Apotheke Mag. pharm. Ilse Pedevilla KG, LG Feldkirch
686. OTN Generics, Inc.
687. OTN Participant, Inc.
688. Outpatient Infusion Systems, Inc
689. Øygarden Apotek AS
690. P C Cahill & Company Limited, Dublin
691. P.L.C.E., Inc.
692. Packet Merger Sub Inc.
693. PALEMODA LIMITED, England
694. Palm Merger Sub, Inc.
695. Panther Acquisition Corporation
696. Panther-Apotheke Mag. pharm. Margarete Breyha KG., LG St. Pölten
697. Paracelsus-Apotheke Mag. pharm. Dr. Birgit Müller KG, Austria
698. Pathology Service Associates, LLC
699. Pathway Purchasing Network, LLC
700. Patient Account Management Services, Inc.
701. PAUL WHEELER LIMITED, England
702. PCB SA, Belgium
703. PEEL STREET PHARMACY LIMITED, England
704. peerVue, Inc. (DE)
705. peerVue, Inc. (NH)
706. Pemberton Marketing International Limited
707. Penn-Chem Corporation
708. PERILLA Grundstücks-Verwaltungsgesellschaft mbH & Co. KG, AG München
709. Per-Se Transaction Services, Inc.
710. PF2 McKesson Technologies Inc.
711. PF2 SpinCo Inc.
712. Pharma Belgium Belmedis SA, Belgium
713. PHARMA PARTNERS, Belgium
714. Pharma Services (NI) Limited, Northern Ireland
715. Pharmaceutical Distributors Federation Ireland Company Limited By Guarantee
716. Pharmaceutical Support Services, Inc.
717. Pharmacie Ananga-Talom, Belgium
718. Pharmacie de la Bascule, Belgium
719. PHARMACTIV DISTRIBUTION, Bobigny B
720. Pharmacy O`Riada Holdings Limited, Dublin
721. PHARMAGEN LIMITED, England
722. PHILIP GOODMAN LIMITED, England
723. PHR ANTILLES, FORT DE FRANCE
724. PhyServ Solutions, Inc.
725. Physician Micro Systems, Inc.
726. Physician Oncology Services Management Company, LLC
727. Physician Reliance Holdings, LLC
728. Physician Reliance Maryland, LP
729. Physician Reliance Network, Inc. (Physician Reliance Network, LLC)
730. Physician Reliance Network, LLC
731. Physician Reliance, L.P.
732. Physician Reliance, LLC
733. Physician Sales & Service Limited Partnership
734. Physician Sales & Service, Inc. (McKesson Medical-Surgical Top Holdings Inc.)
735. Pindsle Apotek AS
736. PMLX Limited
737. POC Management Group, LLC (Dispensing Solutions, Inc.)
738. Podiatry Online, Inc.
739. Portico Systems of Delaware, Inc.
740. POS I Corp. (Dublin 2016 Acquisition, LLC)
741. Presbyterian Cancer Center-Dallas, LLC
742. Prescribing Support Services Limited, England & Wales
743. Prima Brands Limited, Northern Ireland
744. PRIMELIGHT LIMITED, England
745. Prismedica S.A.S.
746. PRN Physician Reliance, LLC
747. Pro-AvO GmbH, Deutschland
748. Proclaim, Inc. (McKesson Medical-Surgical MediMart Inc.)
749. PRODILAB, France
750. Providence Radiation Oncology Partners LLC
751. PSS China Sourcing Limited
752. PSS Global Holdings
753. PSS Global Sourcing China Business Trust
754. PSS Global Sourcing Hong Kong Limited

755. PSS Global Sourcing Limited [Hong Kong]
756. PSS HK 1 Limited
757. PSS Holding, Inc. (McKesson Medical-Surgical Inc.)
758. PSS Service, Inc. (McKesson Medical-Surgical Top Holdings Inc.)
759. PSS Southeast Asia Limited
760. PSS World Medical, Inc.
761. PST Products, LLC
762. PST Services, Inc. (PST Products, LLC)
763. Purchasing Alliance for Clinical Therapeutics, LLC
764. R F FOSKETT & SON LIMITED, England
765. R GORDON DRUMMOND LIMITED, England
766. R/X Automation Solutions, LLC
767. Raabtal-Apotheke Mag.pharm. Karin Drawetz KG, Landesgericht Graz
768. Radiation Oncology Services of America, Inc.
769. Radiotherapy Clinic Holdings, LLC
770. Radiotherapy Clinics of Kentuckiana, LLC
771. Radiotherapy Clinics of Kentuckiana-2, LLC
772. Radius Data Solutions, LLC
773. Radius Reimbursement Services, LLC
774. Radunnco, Inc.
775. Rancare, Inc.
776. Randolph Home Care Inc.
777. Randolph Medical Inc.
778. RCOG Cancer Centers, LLC
779. Rebel Distributors Corp. (McKesson Medical-Surgical Top Holdings Inc.)
780. recucare GmbH, Stuttgart
781. recusana GmbH, Stuttgart
782. Regenbogenapotheke "Am Leberberg" Mag. pharm. Andreas Portisch KG, HG Wien
783. RelayHealth Corporation (McKesson Information Solutions LLC)
784. Renoir Acquisition Corporation
785. Renoir Acquisition Corporation (DE)
786. RESEAU SANTE, BREST
787. RetraceHealth, Inc.
788. Rexall Pharmacy Group Ltd.
789. Rexall/Pharma Plus Pharmacies (BC) Ltd.
790. Rexall/Pharma Plus Pharmacies (Sask) Ltd.
791. Rexall/Pharma Plus Pharmacies Ltd.
792. Riel, Inc.
793. Riverside Radiation Oncology, LLC (Vantage Oncology Treatment Centers, LLC)
794. R-jet, Incorporated
795. RMCC Cancer Center, Inc. (RMCC Cancer Center, LLC)
796. RMCC Cancer Center, LLC
797. ROSA of Eastern Shore, LLC
798. ROSA of Georgia, LLC
799. ROSA of South Alabama, LLC
800. ROSA of Southern New Jersey, LLC
801. Roth Medical Services, Inc.
802. RPRS, LLC
803. RX Information Technology LLC
804. RxC Acquisition Company
805. RxCrossroads 3PL LLC
806. Ryle and De Lacy Pharmacies Limited, Ireland
807. S.K.U., Inc.
808. Salus-Apotheke Mag. pharm. Simone Gaigg KG, Salzburg
809. Salvator - Apotheke Mag. pharm. Gertrude Pölzl KG, LG Leoben
810. San Bruno Mountain Ltd., A California Limited Partnership
811. Sandviken Apotek AS
812. Sangers (Northern Ireland) Limited, Northern Ireland
813. SANOVA Pharma GesmbH, HG Wien
814. SAVORY & MOORE (JERSEY) LIMITED, Jersey
815. SAVORY & MOORE LIMITED, Scotland
816. SCHOLES (CHEMISTS) LIMITED, England
817. Schutzensengelapotheke Neufeld Mag. Schweifer KG, LG Eisenstadt
818. Scrip Pak, LLC (Linear Holdings, LLC)
819. Script2U Holdings LLC
820. Script2U LLC
821. ScriptHero LLC
822. ScriptHero Pharmacy Holdings LLC
823. ScriptHero Pharmacy LLC
824. Select RX, LLC (Linear Holdings, LLC)
825. SelectPlus Oncology, LLC
826. Sens Arbeidsinkluderig AS
827. Sens Eiendom AS
828. Sens Gruppen AS
829. Sens Utvikling AS



- |   |   |
|---|---|
| 830. SERVICE DE LA REPARTITION<br>PHARMACEUTIQUE, Paris                                     | 863. Stat RX USA, LLC (Linear Holdings,<br>LLC)                               |
| 831. SF Valley Derm Equipment I, LLC  | 864. STATIM FINANCE LIMITED, England  |
| 832. Sherman Oaks Radiation Oncology, LLC<br>(Vantage Oncology Treatment Centers,<br>LLC)   | 865. STEPHEN SMITH LIMITED, Guernsey  |
| 833. Sherman Oaks Radiation Technology,<br>LLC (Vantage Oncology Treatment<br>Centers, LLC) | 866. Sterling Medical Services, LLC<br>(McKesson Patient Care Solutions Inc.) |
| 834. Shoup Properties, Inc.   | 867. STQ LLC  |
| 835. SHS V Medtech Investments GmbH &<br>Co. KG   | 868. Strategic Health Alliance II, Inc.                                       |
| 836. Simply Medical LLC   | 869. Strategic Health Alliance Management<br>Corp.                            |
| 837. SIVEM Pharmaceuticals ULC/SIVEM<br>Produits Pharmaceutiques ULC                        | 870. Strategic Sourcing Services LLC  |
| 838. Six R Investments, Inc.  | 871. Streator Radiation Oncology, LLC   |
| 839. SOCIETE COOPERATIVE OUEST<br>PARTAGE, BREST  | 872. Stubaital-Apotheke Mag.pharm. Christian<br>Kernstock KG, LG Innsbruck    |
| 840. SOCIETE D'ETUDES ET DE<br>REALISATIONS INFORMATIQUES,<br>Monaco                        | 873. Summa Script LLC   |
| 841. Sofarmex BVBA, Belgium   | 874. Sund Apotek AS   |
| 842. Sofiadis SCRL, Belgium   | 875. SUPERFIELD LIMITED, England  |
| 843. Soldier Acquisition Corporation  | 876. Supplylogix LLC  |
| 844. SOPI The Lough Limited, Ireland  | 877. T AND I WHITE LIMITED, England   |
| 845. SOPI Youghal Limited, Ireland  | 878. T. Sheridan Sales & Marketing, Dublin                                    |
| 846. SourceTenn LLC   | 879. Tabor Apotheke Mag. pharm. Wolfram<br>Schaden KG, LG Steyr               |
| 847. South Alabama Cancer Centers, LLC  | 880. Targa Parent Holdings, LLC   |
| 848. South Bay Radiation Oncology, LLC  | 881. TBC Products, Inc.   |
| 849. South Pacific Medical Inc.   | 882. Temperature Controlled Pharmaceuticals<br>Limited                        |
| 850. Southeast Merger Corp.   | 883. Test Corporation changed 2 GM 3 AG                                       |
| 851. Southeast Texas Cancer Centers, L.P.   | 884. Test Entity - Corporation  |
| 852. Southern California Radiation Oncology,<br>LLC   | 885. Test Entity - Corporation (Glenette)                                     |
| 853. Spider Acquisition Corporation   | 886. Test Entity - LLC (Anne)   |
| 854. Spirit Acquisition Corporation   | 887. Test Entity - LLC (Glenette)   |
| 855. Spring Valley Industries, LLC  | 888. Test Entity - LLC (Karen)  |
| 856. St. Louis Pharmaceutical Services, LLC   | 889. Test Entity - LLC (Melissa)  |
| 857. St. Lucas-Apotheke Mag.pharm. Ilona<br>Elisabeth Leitner KG, HG Wien                   | 890. Test Entity - LP   |
| 858. St. Markus Apotheke Dr. Elke<br>Kramberger-Kaplan KG, LG Linz                          | 891. Test Entity - Manager LLC  |
| 859. St. Richard Apotheke Mag.pharm. Ursula<br>Kohl KG, Landesgericht Korneuburg            | 892. Test Entity - Member LLC   |
| 860. Stadion-Apotheke Mag. pharm. Ulrike<br>Grosser-Schmidt KG, LG St. Pölten               | 893. Test Entity - Parent Corporation   |
| 861. Stadt-Apotheke "Zur heiligen Barbara"<br>Mag. pharm. Igor Mauritsch KG, Austria        | 894. Texas Pharmaceutical Services, LLC                                       |
| 862. Stadtapotheke Fürstenfeld Mag. pharm.<br>Waltraud Maier KG, Landesgericht Graz         | 895. Texas Proton Therapy Center, LLC   |
|   | 896. The Oregon Cancer Centers, Ltd.  |
|   | 897. Theratech, Inc. (McKesson Medical-<br>Surgical Top Holdings Inc.)        |
|   | 898. ThriftyMed, Inc. (McKesson Medical-<br>Surgical Top Holdings Inc.)       |
|   | 899. THURNBY ROSE LIMITED, England  |
|   | 900. Titus Home Health Care LLC   |
|   | 901. Tjellesen Max Jenne A/S, Rodovre   |
|   | 902. Todin A/S, Denmark   |
|   | 903. TOPS Pharmacy Services, Inc.   |
|   | 904. Tower Radiation Technology, LLC  |
|   | 905. Tracer Enterprises LLC   |

906. Tri-State Radiation Oncology Centers, LLC
907. Tuna Acquisition Corp.
908. Tyler Radiation Equipment Leasing, LLC
909. Unicare Dispensers 16 Limited, Ireland
910. Unicare Dispensers 27 Limited, Ireland
911. Unicare Dispensers 5 Limited, Ireland
912. Unicare Pharmacy Group Limited, Dublin
913. United Drug (Wholesale) Limited
914. United Drug Distributors Ireland Limited
915. Unity Oncology, LLC
916. Urbani-Apotheke Mag. pharm. Bernhard Prattes KG, LG Graz
917. US Oncology Corporate, Inc.
918. US Oncology Holdings, Inc.
919. US Oncology Lab Services, LLC
920. US Oncology Pharmaceutical Services, LLC
921. US Oncology Pharmacy GPO, L.P.
922. US Oncology Reimbursement Solutions, LLC
923. US Oncology Research, Inc. (US Oncology Research, LLC)
924. US Oncology Research, LLC
925. US Oncology Specialty, LP
926. US Oncology, Inc.
927. USCITA LIMITED, England
928. USON Insurance Company
929. USON Risk Retention Group, Inc.
930. Utah Acquisition Corporation
931. Valley Equipment Company
932. Vantage Acquisition Company, LLC (Vantage Oncology, LLC)
933. Vantage Acquisition Finance, LLC (Vantage Oncology, LLC)
934. Vantage Cancer Care - Alabama, LLC (Vantage Cancer Care Networks, LLC)
935. Vantage Cancer Care - Indiana, LLC (Vantage Cancer Care Networks, LLC)
936. Vantage Cancer Care - New Mexico, LLC (Vantage Cancer Care Networks, LLC)
937. Vantage Cancer Care Network of Alabama, LLC (Vantage Cancer Care Networks, LLC)
938. Vantage Cancer Care Network of Indiana, LLC (Vantage Cancer Care Networks, LLC)
939. Vantage Cancer Care Network of New Mexico, LLC (Vantage Cancer Care Networks, LLC)
940. Vantage Cancer Care Networks, LLC
941. Vantage Cancer Centers of Georgia, LLC
942. Vantage Central Ohio Radiation Therapy, LLC
943. Vantage Equipment Acquisition, LLC
944. Vantage Exton Radiation Oncology, LLC
945. Vantage Medical Management Services, LLC
946. Vantage Mokena Radiation Oncology, LLC
947. Vantage Oncology - Brooklyn, LLC
948. Vantage Oncology Centers - Beverly Hills, LLC
949. Vantage Oncology Finance Co. (Vantage Oncology, LLC)
950. Vantage Oncology Holdings, LLC
951. Vantage Oncology LLC PAC Corporation
952. Vantage Oncology Physics, LLC
953. Vantage Oncology Treatment Centers - Brevard, LLC
954. Vantage Oncology Treatment Centers - Brockton, LLC
955. Vantage Oncology Treatment Centers - Central Florida, LLC (Vantage Oncology Treatment Centers, LLC)
956. Vantage Oncology Treatment Centers - Northern Arizona, LLC
957. Vantage Oncology Treatment Centers - Ohio, LLC (Vantage Oncology Treatment Centers, LLC)
958. Vantage Oncology Treatment Centers - San Antonio, LLC (Vantage Oncology Treatment Centers, LLC)
959. Vantage Oncology Treatment Centers - Tri-State, LLC
960. Vantage Oncology Treatment Centers, LLC
961. Vantage Oncology, LLC
962. Vantage Operational Support Services, LLC
963. Vantage Radiation Oncology Associates, LLC
964. Vantage San Antonio Radiation Oncology, LLC (Vantage Oncology Treatment Centers - San Antonio, LLC)
965. Vantage South Suburban Radiation Oncology, LLC
966. VC Services, Inc.
967. VEC GP, LLC
968. VerbalCare, LLC
969. Verdal Apotek AS
970. Very Important Products, Inc.

- 971. Visitacion Associates
- 972. Vitapharm, proizvodnja in trgovina  
farmacevtskih izdelkov d.o.o., Murska  
Sobota
- 973. Vitusapotek Jessheim Storsenter AS
- 974. Vitus-Apoteket Torvbyen Fredrikstad AS
- 975. VOTC-Queens, LLC
- 976. Vulcan Acquisition Subsidiary, Inc.
- 977. W H CHANTER LIMITED, England
- 978. W H GREEN (CHEMISTS) LIMITED,  
England
- 979. W JAMIESON (CHEMISTS) LIMITED,  
England
- 980. W.H.C.P. (DUNDEE) LIMITED,  
Scotland
- 981. Walsh Distribution, L.L.C.
- 982. Walsh Healthcare Solutions LLC
- 983. Walsh Healthcare Solutions, Inc.
- 984. Walsh Heartland, L.L.C.
- 985. Walsh Southwest L.L.C.
- 986. Well.ca ULC
- 987. West Florida Radiation Therapy, LLC
- 988. West Wholesale Drug Co.
- 989. WESTCLOSE LIMITED, England
- 990. Western Tumor Radiation Oncology, LLC  
(Vantage Oncology Treatment Centers,  
LLC)
- 991. Westside LA Derm Equipment I, LLC
- 992. WFCC Radiation Management Company,  
LLC
- 993. Wickham Radiation Oncology, LLC  
(Vantage Oncology Treatment Centers,  
LLC)
- 994. Wiley Industries, LLC
- 995. Wilkes Barre Radiation Technology, LLC  
(Vantage Oncology Treatment Centers,  
LLC)
- 996. Wilkes-Barre Radiation Oncology, LLC
- 997. Windmill Realty, LLC
- 998. WOODSIDE PHARMACY (GLASGOW)  
LIMITED, Scotland
- 999. World Medical Government Solutions,  
LLC
- 1000. WorldMed Shared Services, Inc.
- 1001. WZ-WundZentren GmbH, AG Düsseldorf
- 1002. Ybbstal-Apotheke Mag.pharm. Adelheid  
Tazreiter KG, LG St. Pölten
- 1003. Zeepro, Inc.

**EXHIBIT K**

**Subdivision Settlement Participation Form**

|                      |        |
|----------------------|--------|
| Governmental Entity: | State: |
| Authorized Official: |        |
| Address 1:           |        |
| Address 2:           |        |
| City, State, Zip:    |        |
| Phone:               |        |
| Email:               |        |

The governmental entity identified above ("*Governmental Entity*"), in order to obtain and in consideration for the benefits provided to the Governmental Entity pursuant to the Settlement Agreement dated July 21, 2021 ("*Distributor Settlement*"), and acting through the undersigned authorized official, hereby elects to participate in the Distributor Settlement, release all Released Claims against all Released Entities, and agrees as follows.

1. The Governmental Entity is aware of and has reviewed the Distributor Settlement, understands that all terms in this Participation Form have the meanings defined therein, and agrees that by signing this Participation Form, the Governmental Entity elects to participate in the Distributor Settlement and become a Participating Subdivision as provided therein.
2. The Governmental Entity shall, within 14 days of the Reference Date and prior to the filing of the Consent Judgment, secure the dismissal with prejudice of any Released Claims that it has filed.
3. The Governmental Entity agrees to the terms of the Distributor Settlement pertaining to Subdivisions as defined therein.
4. By agreeing to the terms of the Distributor Settlement and becoming a Releasor, the Governmental Entity is entitled to the benefits provided therein, including, if applicable, monetary payments beginning after the Effective Date.
5. The Governmental Entity agrees to use any monies it receives through the Distributor Settlement solely for the purposes provided therein.
6. The Governmental Entity submits to the jurisdiction of the court in the Governmental Entity's state where the Consent Judgment is filed for purposes limited to that court's role as provided in, and for resolving disputes to the extent provided in, the Distributor Settlement. The Governmental Entity likewise agrees to arbitrate before the National Arbitration Panel as provided in, and for resolving disputes to the extent otherwise provided in, the Distributor Settlement.

7. The Governmental Entity has the right to enforce the Distributor Settlement as provided therein.
8. The Governmental Entity, as a Participating Subdivision, hereby becomes a Releasor for all purposes in the Distributor Settlement, including, but not limited to, all provisions of Part XI, and along with all departments, agencies, divisions, boards, commissions, districts, instrumentalities of any kind and attorneys, and any person in their official capacity elected or appointed to serve any of the foregoing and any agency, person, or other entity claiming by or through any of the foregoing, and any other entity identified in the definition of Releasor, provides for a release to the fullest extent of its authority. As a Releasor, the Governmental Entity hereby absolutely, unconditionally, and irrevocably covenants not to bring, file, or claim, or to cause, assist or permit to be brought, filed, or claimed, or to otherwise seek to establish liability for any Released Claims against any Released Entity in any forum whatsoever. The releases provided for in the Distributor Settlement are intended by the Parties to be broad and shall be interpreted so as to give the Released Entities the broadest possible bar against any liability relating in any way to Released Claims and extend to the full extent of the power of the Governmental Entity to release claims. The Distributor Settlement shall be a complete bar to any Released Claim.
9. The Governmental Entity hereby takes on all rights and obligations of a Participating Subdivision as set forth in the Distributor Settlement.
10. In connection with the releases provided for in the Distributor Settlement, each Governmental Entity expressly waives, releases, and forever discharges any and all provisions, rights, and benefits conferred by any law of any state or territory of the United States or other jurisdiction, or principle of common law, which is similar, comparable, or equivalent to § 1542 of the California Civil Code, which reads:

**General Release; extent.** A general release does not extend to claims that the creditor or releasing party does not know or suspect to exist in his or her favor at the time of executing the release, and that if known by him or her would have materially affected his or her settlement with the debtor or released party.

A Releasor may hereafter discover facts other than or different from those which it knows, believes, or assumes to be true with respect to the Released Claims, but each Governmental Entity hereby expressly waives and fully, finally, and forever settles, releases and discharges, upon the Effective Date, any and all Released Claims that may exist as of such date but which Releasors do not know or suspect to exist, whether through ignorance, oversight, error, negligence or through no fault whatsoever, and which, if known, would materially affect the Governmental Entities' decision to participate in the Distributor Settlement.

11. Nothing herein is intended to modify in any way the terms of the Distributor Settlement, to which Governmental Entity hereby agrees. To the extent this Participation Form is interpreted differently from the Distributor Settlement in any respect, the Distributor Settlement controls.

I have all necessary power and authorization to execute this Participation Form on behalf of the Governmental Entity.

Signature: \_\_\_\_\_

Name: \_\_\_\_\_

Title: \_\_\_\_\_

Date: \_\_\_\_\_

**EXHIBIT L**

**Settlement Fund Administrator**

This Exhibit L will be appended to the Agreement prior to the Initial Participation Date pursuant to Section I.MMM.

EXHIBIT M

Settlement Payment Schedule

The below reflects the maximum payment if all States become Settling States and no offsets or reductions pursuant to this Agreement apply.

The text of this Agreement explains the terms, conditions, and underlying calculations for each of these Payments.

|                                  | Payment 1          | Payment 2          | Payment 3          | Payment 4          | Payment 5          | Payment 6          | Payment 7          | Payment 8          | Payment 9          | Payment 10         | Payment 11         | Payment 12         | Payment 13         | Payment 14         | Payment 15         | Payment 16         | Payment 17         | Payment 18         | Total  |
|----------------------------------|--------------------|--------------------|--------------------|--------------------|--------------------|--------------------|--------------------|--------------------|--------------------|--------------------|--------------------|--------------------|--------------------|--------------------|--------------------|--------------------|--------------------|--------------------|--|
| Resitution/Abatement             | \$792,612,857.89   | \$832,997,473.28   | \$832,997,473.28   | \$1,042,614,337.16 | \$1,042,614,337.15 | \$1,042,614,337.15 | \$1,042,614,337.15 | \$1,226,240,076.84 | \$1,226,240,076.84 | \$1,226,240,076.84 | \$1,030,778,538.44 | \$1,030,778,538.44 | \$1,030,778,538.44 | \$1,030,778,538.44 | \$1,030,778,538.44 | \$1,030,778,538.44 | \$1,030,778,538.44 | \$1,030,778,538.44 | \$18,554,013,691.11  |
| Base                             | \$458,881,128.25   | \$482,261,695.06   | \$482,261,695.06   | \$603,618,826.78   | \$603,618,826.77   | \$562,304,221.38   | \$562,304,221.38   | \$668,613,860.15   | \$668,613,860.15   | \$668,613,860.15   | \$555,451,916.87   | \$555,451,916.87   | \$555,451,916.87   | \$555,451,916.87   | \$555,451,916.87   | \$555,451,916.87   | \$555,451,916.87   | \$555,451,916.87   | \$10,204,707,530.09  |
| Bonus A                          | \$333,731,729.64   | \$350,735,778.22   | \$350,735,778.22   | \$438,995,510.38   | \$438,995,510.38   | \$408,948,524.64   | \$408,948,524.64   | \$486,264,625.57   | \$486,264,625.57   | \$486,264,625.57   | \$403,965,030.45   | \$403,965,030.45   | \$403,965,030.45   | \$403,965,030.45   | \$403,965,030.45   | \$403,965,030.45   | \$403,965,030.45   | \$403,965,030.45   | \$7,421,605,476.43   |
| Bonus B                          | \$208,582,331.02   | \$219,209,861.39   | \$219,209,861.39   | \$274,372,193.99   | \$274,372,193.99   | \$255,592,827.90   | \$255,592,827.90   | \$303,915,390.98   | \$303,915,390.98   | \$303,915,390.98   | \$252,478,144.03   | \$252,478,144.03   | \$252,478,144.03   | \$252,478,144.03   | \$252,478,144.03   | \$252,478,144.03   | \$252,478,144.03   | \$252,478,144.03   | \$4,638,503,422.77   |
| Bonus C                          | \$125,149,398.61   | \$131,525,916.83   | \$131,525,916.83   | \$164,623,316.39   | \$164,623,316.39   | \$153,355,696.74   | \$153,355,696.74   | \$182,349,234.59   | \$182,349,234.59   | \$182,349,234.59   | \$151,486,886.42   | \$151,486,886.42   | \$151,486,886.42   | \$151,486,886.42   | \$151,486,886.42   | \$151,486,886.42   | \$151,486,886.42   | \$151,486,886.42   | \$2,783,102,053.66   |
| Bonus D                          |                    |                    |                    |                    |                    | \$71,361,591.12    | \$71,361,591.12    | \$71,361,591.12    | \$71,361,591.12    | \$71,361,591.12    | \$71,361,591.12    | \$71,361,591.12    | \$71,361,591.12    | \$71,361,591.12    | \$71,361,591.12    | \$71,361,591.12    | \$71,361,591.12    | \$71,361,591.12    | \$927,700,684.60   |
| Additional Restitution Amount    | \$64,615,384.62    | \$113,076,923.08   | \$105,000,000.00   | \$0.00             | \$0.00             | \$0.00             | \$0.00             | \$0.00             | \$0.00             | \$0.00             | \$0.00             | \$0.00             | \$0.00             | \$0.00             | \$0.00             | \$0.00             | \$0.00             | \$0.00             | \$282,692,307.70   |
| State Cost Fund                  | \$56,538,461.54    | \$0.00             | \$0.00             | \$0.00             | \$0.00             | \$0.00             | \$0.00             | \$0.00             | \$0.00             | \$0.00             | \$0.00             | \$0.00             | \$0.00             | \$0.00             | \$0.00             | \$0.00             | \$0.00             | \$0.00             | \$56,538,461.54  |
| State Outside Counsel Fee Fund   | \$136,044,378.70   | \$129,230,769.23   | \$17,417,159.76    | \$0.00             | \$0.00             | \$0.00             | \$0.00             | \$0.00             | \$0.00             | \$0.00             | \$0.00             | \$0.00             | \$0.00             | \$0.00             | \$0.00             | \$0.00             | \$0.00             | \$0.00             | \$282,692,307.70   |
| Attorney Fee Fund                | \$136,044,378.70   | \$150,934,911.25   | \$270,825,443.80   | \$183,625,739.68   | \$183,625,739.69   | \$183,625,739.69   | \$183,625,739.69   | \$0.00             | \$0.00             | \$0.00             | \$0.00             | \$0.00             | \$0.00             | \$0.00             | \$0.00             | \$0.00             | \$0.00             | \$0.00             | \$1,292,307,692.51   |
| MDL Expense Fund                 | \$40,384,615.39    | \$0.00             | \$0.00             | \$0.00             | \$0.00             | \$0.00             | \$0.00             | \$0.00             | \$0.00             | \$0.00             | \$0.00             | \$0.00             | \$0.00             | \$0.00             | \$0.00             | \$0.00             | \$0.00             | \$0.00             | \$40,384,615.39  |
| Litigating Subdivision Cost Fund | \$40,000,000.00    | \$40,000,000.00    | \$40,000,000.00    | \$0.00             | \$0.00             | \$0.00             | \$0.00             | \$0.00             | \$0.00             | \$0.00             | \$0.00             | \$0.00             | \$0.00             | \$0.00             | \$0.00             | \$0.00             | \$0.00             | \$0.00             | \$120,000,000.00   |
| Total Payment                    | \$1,266,240,076.84 | \$1,266,240,076.84 | \$1,266,240,076.84 | \$1,226,240,076.84 | \$1,226,240,076.84 | \$1,226,240,076.84 | \$1,226,240,076.84 | \$1,226,240,076.84 | \$1,226,240,076.84 | \$1,226,240,076.84 | \$1,030,778,538.44 | \$1,030,778,538.44 | \$1,030,778,538.44 | \$1,030,778,538.44 | \$1,030,778,538.44 | \$1,030,778,538.44 | \$1,030,778,538.44 | \$1,030,778,538.44 | <b>\$20,628,629,075.93</b> Max After Credit<br><b>\$491,370,923.07</b> Tribal/W. Va. Credit<br><b>\$21,119,999,999.00</b> Global Settlement Amount |



**EXHIBIT N**

**Additional Restitution Amount Allocation**

|                             |                |
|-----------------------------|----------------|
| <b>American Samoa</b>       | 0.0269444247%  |
| <b>Arizona</b>              | 3.6430210329%  |
| <b>California</b>           | 16.2669545320% |
| <b>Colorado</b>             | 2.7085512198%  |
| <b>Connecticut</b>          | 2.1096636070%  |
| <b>District of Columbia</b> | 0.3322525916%  |
| <b>Guam</b>                 | 0.0804074609%  |
| <b>Illinois</b>             | 5.4255643065%  |
| <b>Iowa</b>                 | 1.2999070108%  |
| <b>Kansas</b>               | 1.3410510698%  |
| <b>Louisiana</b>            | 2.3525361878%  |
| <b>Maine</b>                | 0.9038789471%  |
| <b>Maryland</b>             | 3.2974316916%  |
| <b>Massachusetts</b>        | 3.6093694218%  |
| <b>Minnesota</b>            | 2.1790874099%  |
| <b>Missouri</b>             | 3.1849331362%  |
| <b>N. Mariana Islands</b>   | 0.0285222675%  |
| <b>Nebraska</b>             | 0.7246475605%  |
| <b>New Jersey</b>           | 4.3741379541%  |
| <b>New York</b>             | 9.7303039729%  |
| <b>North Carolina</b>       | 5.1803544928%  |
| <b>North Dakota</b>         | 0.3171626484%  |
| <b>Oregon</b>               | 2.2051475878%  |
| <b>Pennsylvania</b>         | 7.0279415168%  |
| <b>Tennessee</b>            | 4.2216179010%  |
| <b>Texas</b>                | 10.4894528864% |
| <b>Virgin Islands</b>       | 0.0544915651%  |
| <b>Virginia</b>             | 3.7333854452%  |
| <b>Wisconsin</b>            | 2.8360231633%  |
| <b>Wyoming</b>              | 0.3152569876%  |

## **EXHIBIT O**

### **Adoption of a State-Subdivision Agreement**

A State-Subdivision Agreement shall be applied if it meets the requirements of Section V and is approved by the State and by the State's Subdivisions as follows:

1. *Requirements for Approval.* A State-Subdivision Agreement shall be agreed when it has been approved by the State and either (a) Subdivisions whose aggregate "*Population Percentages*," determined as set forth below, total more than sixty percent (60%), or (b) Subdivisions whose aggregate Population Percentages total more than fifty percent (50%) provided that these Subdivisions also represent fifteen percent (15%) or more of the State's counties or parishes (or, in the case of Settling States whose counties and parishes that do not function as local governments, fifteen percent (15%) of or more of the Settling State's General Purpose Governments that qualify as Subdivisions), by number.

2. *Approval Authority.* Approval by the State shall be by the Attorney General. Approval by a Subdivision shall be by the appropriate official or legislative body pursuant to the required procedures for that Subdivision to agree to a legally binding settlement.

3. *Population Percentage Calculation.* For purposes of this Exhibit O only, Population Percentages shall be determined as follows: For States with functional counties or parishes<sup>17</sup>, the Population Percentage of each county or parish shall be deemed to be equal to (a) (1) two hundred percent (200%) of the population of such county or parish, minus (2) the aggregate population of all Primary Incorporated Municipalities located in such county or parish, divided by (b) two hundred percent (200%) of the State's population. A "*Primary Incorporated Municipality*" means a city, town, village or other municipality incorporated under applicable state law with a population of at least 25,000 that is not located within another incorporated municipality. The Population Percentage of each Primary Incorporated Municipality shall be equal to its population (including the population of any incorporated or unincorporated municipality located therein) divided by two hundred percent (200%) of the State's population; *provided that* the Population Percentage of a Primary Incorporated Municipality that is not located within a county shall be equal to two hundred percent (200%) of its population (including the population of any incorporated or unincorporated municipality located therein) divided by two hundred percent (200%) of the State's population. For all States that do not have functional counties or parishes, the Population Percentage of each General Purpose Government (including any incorporated or unincorporated municipality located therein), shall be equal to its population divided by the State's population.

4. *Preexisting Agreements and Statutory Provisions.* A State may include with the notice to its Subdivisions an existing agreement, a proposed agreement, or statutory provisions regarding the distribution and use of settlement funds and have the acceptance of such an agreement or statutory provision be part of the requirements to be an Initial Participating Subdivision.

---

<sup>17</sup> Certain states do not have counties or parishes that have functional governments, including: Alaska, Connecticut, Massachusetts, Rhode Island, and Vermont.

5. *Revised Agreements.* A State-Subdivision Agreement that has been revised, supplemented, or refined shall be applied if it meets the requirements of Section V and is approved by the State and by the State's Subdivisions pursuant to the terms above.

**EXHIBIT P**

**Injunctive Relief**

**I. INTRODUCTION**

- A. Within ninety (90) days of the Effective Date unless otherwise set forth herein, each Injunctive Relief Distributor shall implement the injunctive relief terms set forth in Sections II through XIX (the “*Injunctive Relief Terms*”) in its Controlled Substance Monitoring Program (“*CSMP*”).
- B. The Effective Date of these Injunctive Relief Terms shall be defined by Section I.P of the Settlement Agreement, dated as of July 21, 2021, which incorporates these Injunctive Relief Terms as Exhibit P.

**II. TERM AND SCOPE**

- A. The duration of the Injunctive Relief Terms contained in Sections IV through XVI shall be ten (10) years from the Effective Date.
- B. McKesson Corporation, Cardinal Health, Inc., and AmerisourceBergen Corporation are referred to collectively throughout these Injunctive Relief Terms as the “*Injunctive Relief Distributors*” or individually as an “*Injunctive Relief Distributor*.” Each Injunctive Relief Distributor is bound by the terms herein.
- C. The requirements contained in Sections VIII through XV shall apply to the distribution of Controlled Substances to Customers by each Injunctive Relief Distributor’s Full-Line Wholesale Pharmaceutical Distribution Business, including by any entities acquired by the Injunctive Relief Distributors that are engaged in the Full-Line Wholesale Pharmaceutical Distribution Business. The prior sentence is not limited to activity physically performed at each Injunctive Relief Distributor’s distribution centers and includes activity covered by the prior sentence performed by each Injunctive Relief Distributor at any physical location, including at its corporate offices or at the site of a Customer with respect to Sections III through XV.

**III. DEFINITIONS**

- A. “*Audit Report*.” As defined in Section XVIII.H.3.
- B. “*Chain Customers*.” Chain retail pharmacies that have centralized corporate headquarters and have multiple specific retail pharmacy locations from which Controlled Substances are dispensed to individual patients.
- C. “*Chief Diversion Control Officer*.” As defined in Section IV.A.
- D. “*Clearinghouse*.” The system established by Section XVII.

- E. “*Clearinghouse Advisory Panel.*” As defined in Section XVII.B.4.
- F. “*Controlled Substances.*” Those substances designated under schedules II-V pursuant to the federal Controlled Substances Act and the laws and regulations of the Settling States that incorporate federal schedules II-V. For purposes of the requirements of the Injunctive Relief Terms, Gabapentin shall be treated as a Controlled Substance, except for purposes of Section XII for Customers located in States that do not regulate it as a controlled substance or similar designation (e.g., drug of concern).
- G. “*Corrective Action Plan.*” As defined in Section XIX.B.7.b.
- H. “*CSMP.*” As defined in Section I.A.
- I. “*CSMP Committee.*” As defined in Section VI.A.
- J. “*Customers.*” Refers collectively to current, or where applicable potential, Chain Customers and Independent Retail Pharmacy Customers. “Customers” do not include long-term care facilities, hospital pharmacies, and pharmacies that serve exclusively inpatient facilities.
- K. “*Data Security Event.*” Refers to any compromise, or threat that gives rise to a reasonable likelihood of compromise, by unauthorized access or inadvertent disclosure impacting the confidentiality, integrity, or availability of Dispensing Data.
- L. “*Dispensing Data.*” Includes, unless altered by the Clearinghouse Advisory Panel: (i) unique patient IDs; (ii) patient zip codes; (iii) the dates prescriptions were dispensed; (iv) the NDC numbers of the drugs dispensed; (v) the quantities of drugs dispensed; (vi) the day’s supply of the drugs dispensed; (vii) the methods of payment for the drugs dispensed; (viii) the prescribers’ names; (ix) the prescribers’ NPI or DEA numbers; and (x) the prescribers’ zip codes or addresses. The Clearinghouse will be solely responsible for collecting Dispensing Data.
- M. “*Draft Report.*” As defined in Section XVIII.H.1.
- N. “*Effective Date.*” As defined in Section I.B.
- O. “*Full-Line Wholesale Pharmaceutical Distribution Business.*” Activity engaged in by distribution centers with a primary business of supplying a wide range of branded, generic, over-the-counter and specialty pharmaceutical products to Customers.
- P. “*Highly Diverted Controlled Substances.*” Includes: (i) oxycodone; (ii) hydrocodone; (iii) hydromorphone; (iv) tramadol; (v) oxymorphone; (vi) morphine; (vii) methadone; (viii) carisoprodol; (ix) alprazolam; and (x) fentanyl. The Injunctive Relief Distributors shall confer annually and review this list to determine whether changes are appropriate and shall add Controlled Substances to

the list of Highly Diverted Controlled Substances as needed based on information provided by the DEA and/or other sources related to drug diversion trends. The Injunctive Relief Distributors shall notify the State Compliance Review Committee and the Monitor of any additions to the list of Highly Diverted Controlled Substances. Access to Controlled Substances predominately used for Medication-Assisted Treatment shall be considered when making such additions.

- Q. *“Independent Retail Pharmacy Customers.”* Retail pharmacy locations that do not have centralized corporate headquarters and dispense Controlled Substances to individual patients.
- R. *“Injunctive Relief Distributors.”* As defined in Section II.B.
- S. *“Injunctive Relief Terms.”* As defined in Section I.A.
- T. *“Monitor.”* As defined in Section XVIII.A.
- U. *“National Arbitration Panel.”* As defined by Section I.GG of the Settlement Agreement, dated as of July 21, 2021, which incorporates these Injunctive Relief Terms as Exhibit P.
- V. *“NDC.”* National Drug Code.
- W. *“non-Controlled Substance.”* Prescription medications that are not Controlled Substances.
- X. *“Notice of Potential Violation.”* As defined in Section XIX.B.2.
- Y. *“Order.”* A unique Customer request on a specific date for (i) a certain amount of a specific dosage form or strength of a Controlled Substance or (ii) multiple dosage forms and/or strengths of a Controlled Substance. For the purposes of this definition, each line item on a purchasing document or DEA Form 222 is a separate order, except that a group of line items either in the same drug family or DEA base code (based upon the structure of a Injunctive Relief Distributor’s CSMP) may be considered to be a single order.
- Z. *“Pharmacy Customer Data.”* Aggregated and/or non-aggregated data provided by the Customer for a 90-day period.
  - 1. To the extent feasible based on the functionality of a Customer’s pharmacy management system, Pharmacy Customer Data shall contain (or, in the case of non-aggregated data, shall be sufficient to determine) the following:
    - a) A list of the total number of prescriptions and dosage units for each NDC for all Controlled Substances and non-Controlled Substances;

- b) A list of the top five prescribers of each Highly Diverted Controlled Substance by dosage volume and the top ten prescribers of all Highly Diverted Controlled Substances combined by dosage volume. For each prescriber, the data shall include the following information:
    - (1) Number of prescriptions and doses prescribed for each Highly Diverted Controlled Substance NDC;
    - (2) Number of prescriptions for each unique dosage amount (number of pills per prescription) for each Highly Diverted Controlled Substance NDC;
    - (3) Prescriber name, DEA registration number, and address; and
    - (4) Medical practice/specialties, if available;
  - c) Information on whether the method of payment was cash for (a) Controlled Substances, and (b) non-Controlled Substances; and
  - d) Information on top ten patient residential areas by five-digit ZIP code prefix for filled Highly Diverted Controlled Substances by dosage volume, including number of prescriptions and doses for each Highly Diverted Controlled Substance NDC.
2. Injunctive Relief Distributors are not required to obtain Pharmacy Customer Data for all Customers. Pharmacy Customer Data only needs to be obtained under circumstances required by the Injunctive Relief Terms and the applicable CSMP policies and procedures. Each Injunctive Relief Distributor's CSMP policies and procedures shall describe the appropriate circumstances under which and methods to be used to obtain and analyze Pharmacy Customer Data.
3. Injunctive Relief Distributors shall only collect, use, disclose or retain Pharmacy Customer Data consistent with applicable federal and state privacy and consumer protections laws. Injunctive Relief Distributors shall not be required to collect, use, disclose or retain any data element that is prohibited by law or any element that would require notice to or consent from the party who is the subject of the data element, including, but not limited to, a third party (such as a prescriber) to permit collection, use, disclosure and/or retention of the data.
- AA. *"Potential Violation."* As defined in Section XIX.B.1.
- BB. *"Reporting Periods."* As defined in Section XVIII.C.1.

- CC. “*Settling State*.” As defined by Section I.OOO of the Settlement Agreement, dated as of July 21, 2021, which incorporates these Injunctive Relief Terms as Exhibit P.
- DD. “*State Compliance Review Committee*.” The initial State Compliance Review Committee members are representatives from the Attorneys General Offices of Connecticut, Florida, New York, North Carolina, Tennessee, and Texas. The membership of the State Compliance Review Committee may be amended at the discretion of the Settling States.
- EE. “*Suspicious Orders*.” As defined under federal law and regulation and the laws and regulations of the Settling States that incorporate the federal Controlled Substances Act. Suspicious Orders currently include, but are not limited to, orders of unusual size, orders deviating substantially from a normal pattern, and orders of unusual frequency.
- FF. “*Threshold*.” The total volume of a particular drug family, DEA base code, or a particular formulation of a Controlled Substance that an Injunctive Relief Distributor shall allow a Customer to purchase in any particular period. This term may be reassessed during Phase 2-B of the Clearinghouse.
- GG. “*Third Party Request*.” A request from an entity other than an Injunctive Relief Distributor, a Settling State, or the Monitor pursuant to a subpoena, court order, data practices act, freedom of information act, public information act, public records act, or similar law.
- HH. “*Top Prescriber*.” A prescriber who, for a Customer, is either (i) among the top five (5) prescribers of each Highly Diverted Controlled Substance or (ii) among the top ten (10) prescribers of Highly Diverted Controlled Substances combined, as determined from the most recent Pharmacy Customer Data for that Customer.

#### IV. CSMP PERSONNEL

- A. Each Injunctive Relief Distributor shall establish or maintain the position of Chief Diversion Control Officer, or other appropriately titled position, to oversee the Injunctive Relief Distributor’s CSMP. The Chief Diversion Control Officer shall have appropriate experience regarding compliance with the laws and regulations concerning Controlled Substances, in particular laws and regulations requiring effective controls against the potential diversion of Controlled Substances. The Chief Diversion Control Officer shall report directly to either the senior executive responsible for U.S. pharmaceutical distribution or the most senior legal officer at the Injunctive Relief Distributor.
- B. The Chief Diversion Control Officer shall be responsible for the approval of material revisions to the CSMP.
- C. The Chief Diversion Control Officer shall provide at least quarterly reports to the CSMP Committee regarding the Injunctive Relief Distributor’s operation of the



CSMP, including the implementation of any changes to the CSMP required by these Injunctive Relief Terms.

- D. An Injunctive Relief Distributor's CSMP functions, including, but not limited to, the onboarding and approval of new Customers for the sale of Controlled Substances, setting and adjusting Customer Thresholds for Controlled Substances, terminating or suspending Customers, and submitting Suspicious Orders and other reports to Settling States (or the Clearinghouse, when operational), but excluding support necessary to perform these functions, shall be conducted exclusively by the Injunctive Relief Distributor's CSMP personnel or qualified third-party consultants.
- E. Staffing levels of each Injunctive Relief Distributor's CSMP department shall be reviewed periodically, but at least on an annual basis, by the Injunctive Relief Distributor's CSMP Committee. This review shall include consideration of relevant developments in technology, law, and regulations to ensure the necessary resources are in place to carry out the program in an effective manner.
- F. Personnel in an Injunctive Relief Distributor's CSMP department shall not report to individuals in an Injunctive Relief Distributor's sales department, and sales personnel shall not be authorized to make decisions regarding the promotion, compensation, demotion, admonition, discipline, commendation, periodic performance reviews, hiring, or firing of CSMP personnel.
- G. The CSMP policies and procedures shall be published in a form and location readily accessible to all CSMP personnel at each Injunctive Relief Distributor.

**V. INDEPENDENCE**

- A. For each Injunctive Relief Distributor, sales personnel compensated with commissions shall not be compensated based on revenue or profitability targets or expectations for sales of Controlled Substances. However, each Injunctive Relief Distributor's personnel may, as applicable, be compensated (including incentive compensation) based on formulas that include total sales for all of the Injunctive Relief Distributor's products, including Controlled Substances. The compensation of sales personnel shall not include incentive compensation tied solely to sales of Controlled Substances.
- B. For any Injunctive Relief Distributor personnel who are compensated at least in part based on Customer sales, the Injunctive Relief Distributor shall ensure the compensation of such personnel is not decreased by a CSMP-related suspension or termination of a Customer or as a direct result of the reduction of sales of Controlled Substances to a Customer pursuant to the CSMP.
- C. The Injunctive Relief Distributors' sales personnel shall not be authorized to make decisions regarding the implementation of CSMP policies and procedures, the design of the CSMP, the setting or adjustment of Thresholds, or other actions

taken pursuant to the CSMP, except sales personnel must provide information regarding compliance issues to CSMP personnel promptly. The Injunctive Relief Distributors' sales personnel are prohibited from interfering with, obstructing, or otherwise exerting control over any CSMP department decision-making.

- D. Each Injunctive Relief Distributor shall review its compensation and non-retaliation policies and, if necessary, modify and implement changes to those policies to effectuate the goals of, and incentivize compliance with, the CSMP.
- E. Each Injunctive Relief Distributor shall maintain a telephone, email, and/or web-based "hotline" to permit employees and/or Customers to anonymously report suspected diversion of Controlled Substances or violations of the CSMP, Injunctive Relief Distributor company policy related to the distribution of Controlled Substances, or applicable law. Each Injunctive Relief Distributor shall share the hotline contact information with their employees and Customers. Each Injunctive Relief Distributor shall maintain all complaints made to the hotline, and document the determinations and bases for those determinations made in response to all complaints.

## **VI. OVERSIGHT**

- A. To the extent not already established, each Injunctive Relief Distributor shall establish a committee that includes senior executives with responsibility for legal, compliance, distribution and finance to provide oversight over its CSMP (the "*CSMP Committee*"). The Chief Diversion Control Officer shall be a member of the CSMP Committee. The CSMP Committee shall not include any employee(s) or person(s) performing any sales functions on behalf of the Injunctive Relief Distributor; provided that service on the CSMP Committee by any senior executives listed in this paragraph whose responsibilities may include, but are not limited to, management of sales functions shall not constitute a breach of the Injunctive Relief Terms.
- B. Each Injunctive Relief Distributor's CSMP Committee shall have regular meetings during which the Chief Diversion Control Officer shall present to the CSMP Committee with respect to, and the CSMP Committee shall evaluate, among other things: (1) any material modifications and potential enhancements to the CSMP including, but not limited to, those relating to Customer due diligence and Suspicious Order monitoring and reporting; (2) any significant new national and regional diversion trends involving Controlled Substances; (3) the Injunctive Relief Distributor's adherence to the CSMP policies and procedures, the Injunctive Relief Terms, and applicable laws and regulations governing the distribution of Controlled Substances; and (4) any technology, staffing, or other resource needs for the CSMP. The CSMP Committee shall have access to all CSMP reports. The CSMP Committee will review and approve the specific metrics used to identify the Red Flags set forth in Section VIII.

- C. On a quarterly basis, each Injunctive Relief Distributor's CSMP Committee shall send a written report to the Injunctive Relief Distributor's Chief Executive, Chief Financial, and Chief Legal Officer, as well as its Board of Directors, addressing: (1) the Injunctive Relief Distributor's substantial adherence to the CSMP policies and procedures, the Injunctive Relief Terms, and applicable laws and regulations governing the distribution of Controlled Substances; (2) recommendations as appropriate about the allocation of resources to ensure the proper functioning of the Injunctive Relief Distributor's CSMP; and (3) significant revisions to the CSMP. The Board of Directors or a committee thereof at each Injunctive Relief Distributor shall document in its minutes its review of the quarterly CSMP Committee reports.
- D. To the extent not already established, the Board of Directors of each Injunctive Relief Distributor shall establish its own compliance committee (the "*Board Compliance Committee*") to evaluate, at a minimum, and on a quarterly basis: (1) the CSMP Committee's written reports; (2) the Injunctive Relief Distributor's substantial adherence to the CSMP policies and procedures, the Injunctive Relief Terms, and applicable laws and regulations governing the distribution of Controlled Substances; (3) the Injunctive Relief Distributor's code of conduct and any whistleblower reporting policies, including those prescribed by Section V.E; and (4) any significant regulatory and/or government enforcement matters within the review period relating to the distribution of Controlled Substances. An Injunctive Relief Distributor meets this requirement if it established, prior to the Effective Date, multiple committees of its Board of Directors that together have responsibilities outlined in this paragraph.
- E. The Board Compliance Committee shall have the authority to: (1) require management of the Injunctive Relief Distributor to conduct audits on any CSMP or legal and regulatory concern pertaining to Controlled Substances distribution, and to update its full Board of Directors on those audits; (2) to commission studies, reviews, reports, or surveys to evaluate the Injunctive Relief Distributor's CSMP performance; (3) request meetings with the Injunctive Relief Distributor's management and CSMP staff; and (4) review the appointment, compensation, performance, and replacement of the Injunctive Relief Distributor's Chief Diversion Control Officer.

## **VII. MANDATORY TRAINING**

- A. Each Injunctive Relief Distributor shall require all new CSMP personnel to attend trainings on its CSMP, its obligations under the Injunctive Relief Terms, and its duties with respect to maintaining effective controls against potential diversion of Controlled Substances and reporting Suspicious Orders pursuant to state and federal laws and regulations prior to conducting any compliance activities for the Injunctive Relief Distributor without supervision.
- B. Each Injunctive Relief Distributor shall provide annual trainings to CSMP personnel on its CSMP, its obligations under the Injunctive Relief Terms, and its

duties to maintain effective controls against potential diversion of Controlled Substances and report Suspicious Orders pursuant to state and federal laws and regulations.

- C. On an annual basis, each Injunctive Relief Distributor shall test its CSMP personnel on their knowledge regarding its CSMP, its obligations under the Injunctive Relief Terms, and its duties to maintain effective controls against potential diversion of Controlled Substances and to report Suspicious Orders pursuant to state and federal laws and regulations.
- D. Each Injunctive Relief Distributor shall train all third-party compliance consultants (defined as non-employees who are expected to devote fifty percent (50%) or more of their time to performing work related to the Injunctive Relief Distributor's CSMP, excluding information technology consultants not engaged in substantive functions related to an Injunctive Relief Distributor's CSMP) performing compliance functions for the Injunctive Relief Distributor in the same manner as the Injunctive Relief Distributor's CSMP personnel.
- E. At least every three (3) years in the case of existing employees, and within the first six months of hiring new employees, each Injunctive Relief Distributor shall require operations, sales, and senior executive employees to attend trainings on its CSMP, its obligations under the Injunctive Relief Terms, the hotline established in Section V.E, and its duties to maintain effective controls against potential diversion of Controlled Substances and report Suspicious Orders pursuant to state and federal laws and regulations.

#### **VIII. RED FLAGS**

- A. Within one hundred and twenty days (120) of the Effective Date, each Injunctive Relief Distributor shall, at a minimum, apply specific metrics to identify the potential Red Flags described in Section VIII.D with respect to Independent Retail Pharmacy Customers. For Chain Customers, the metrics used to identify the Red Flags described in Section VIII.D may be adjusted based on the specific business model and supplier relationships of the Chain Customer.
- B. Each Injunctive Relief Distributor shall evaluate and, if necessary, enhance or otherwise adjust the specific metrics it uses to identify Red Flags set forth in Section VIII.D.
- C. Each Injunctive Relief Distributor shall provide annually to the Monitor the specific metrics it uses to identify Red Flags as set forth in Section VIII.D. The Monitor shall review the metrics used to identify Red Flags as set forth in Section VIII.D to assess whether the metrics are reasonable. The Monitor may, at its discretion, suggest revisions to the metrics in the annual Audit Report as part of the Red Flags Review set forth in Section XVIII.F.3.f. Each Injunctive Relief Distributor may rely on its specific metrics to comply with the requirements of

Section VIII unless and until the Monitor proposes a revised metric in connection with Section XVIII.H.

D. For purposes of the Injunctive Relief Terms, “*Red Flags*” are defined as follows:

1. **Ordering ratio of Highly Diverted Controlled Substances to non-Controlled Substances:** Analyze the ratio of the order volume of all Highly Diverted Controlled Substances to the order volume of all non-Controlled Substances to identify Customers with significant rates of ordering Highly Diverted Controlled Substances.
2. **Ordering ratio of Highly Diverted Controlled Substance base codes or drug families to non-Controlled Substances:** Analyze the ratio of the order volume of each Highly Diverted Controlled Substance base code or drug family to the total order volume of all non-Controlled Substances to identify Customers with significant rates of ordering each Highly Diverted Controlled Substance base code or drug family.
3. **Excessive ordering growth of Controlled Substances:** Analyze significant increases in the ordering volume of Controlled Substances using criteria to identify customers that exhibit percentage growth of Controlled Substances substantially in excess of the percentage growth of non-Controlled Substances.
4. **Unusual formulation ordering:** Analyze ordering of Highly Diverted Controlled Substances to identify customers with significant ordering of high-risk formulations. High-risk formulations include, but are not limited to, 10mg hydrocodone, 8mg hydromorphone, 2mg alprazolam, single-ingredient buprenorphine (*i.e.*, buprenorphine without naloxone), and highly-abused formulations of oxycodone. On an annual basis (or as otherwise necessary), high-risk formulations of Highly Diverted Controlled Substances may be added, removed, or revised based on the Injunctive Relief Distributors’ assessment and regulatory guidance.
5. **Out-of-area patients:** Analyze Pharmacy Customer Data or Dispensing Data to assess volume of prescriptions for Highly Diverted Controlled Substances for out-of-area patients (based on number of miles traveled between a patient’s zip code and the pharmacy location, depending on the geographic area of interest) taking into consideration the percentage of out-of-area patients for non-Controlled Substances.
6. **Cash prescriptions:** Analyze Pharmacy Customer Data or Dispensing Data to assess percentage of cash payments for purchases of Controlled Substances taking into consideration the percentage of cash payments for purchases of non-Controlled Substances.

7. **Prescriber activity of Customers:** Analyze Pharmacy Customer Data or Dispensing Data to identify Customers that are dispensing Highly Diverted Controlled Substance prescriptions for Top Prescribers as follows:
    - a) Top Prescribers representing a significant volume of dispensing where the prescriber's practice location is in excess of 50 miles from the pharmacy ("out-of-area"), relative to the percentage of out-of-area prescriptions for non-Controlled Substances.
    - b) Top Prescribers representing prescriptions for the same Highly Diverted Controlled Substances in the same quantities and dosage forms indicative of pattern prescribing (e.g., a prescriber providing many patients with the same high-dose, high-quantity supply of 30mg oxycodone HCL prescription without attention to the varying medical needs of the prescriber's patient population).
    - c) Top Prescribers where the top five (5) or fewer prescribers represent more than fifty percent (50%) of total prescriptions for Highly Diverted Controlled Substances during a specified period.
  8. **Public regulatory actions against Customers:** Review information retrieved from companies that provide licensing and disciplinary history records (e.g., LexisNexis), and/or other public sources, including governmental entities, showing that the Customer, pharmacists working for that Customer, or the Customer's Top Prescribers have been subject, in the last five (5) years, to professional disciplinary sanctions regarding the dispensing or handling of Controlled Substances or law enforcement action related to Controlled Substances diversion. Continued licensing by a relevant state agency may be considered, but shall not be dispositive, in resolving the Red Flag. For Chain Customer locations, representations from each Chain Customer that it reviews its pharmacists' licensing statuses annually and for the regulatory actions described in this paragraph has either (i) taken appropriate employment action, or (ii) disclosed the regulatory action to the Injunctive Relief Distributor, may be considered in resolving the Red Flag.
  9. **Customer termination data:** Review information from the Injunctive Relief Distributor's due diligence files and, when operable, from the Clearinghouse, subject to Section VIII.F, regarding Customers that have been terminated from ordering Controlled Substances by another distributor due to concerns regarding Controlled Substances.
- E. For any Red Flag evaluation in Section VIII.D that may be performed using Pharmacy Customer Data or Dispensing Data, an Injunctive Relief Distributor will analyze the Red Flag using Pharmacy Customer Data, to the extent feasible based on the functionality of a Customer's pharmacy management system, until

Dispensing Data is collected and analyzed by the Clearinghouse as described in Section XVII. Until Dispensing Data is collected and analyzed by the Clearinghouse, an Injunctive Relief Distributor may satisfy the Red Flag evaluations in Sections VIII.D.5 through VIII.D.7 by engaging in considerations of out-of-area patients, cash payments for prescriptions and Top Prescribers without satisfying the specific requirements of Sections VIII.D.5 through VIII.D.7. In the event that the Clearinghouse is not collecting and analyzing Dispensing Data within two years of the Effective Date, the Injunctive Relief Distributors and the State Compliance Review Committee shall meet and confer to consider alternatives for the performance of the analysis required by Sections VIII.D.5 through VIII.D.7 using Pharmacy Customer Data.

- F. As provided for in Section XVII.C.4, the foregoing Red Flag evaluations may be performed by the Clearinghouse and reported to the relevant Injunctive Relief Distributors.
- G. The Injunctive Relief Distributors and the State Compliance Review Committee shall work in good faith to identify additional potential Red Flags that can be derived from the data analytics to be performed by the Clearinghouse.

## **IX. ONBOARDING**

- A. For each Injunctive Relief Distributor, prior to initiating the sale of Controlled Substances to a potential Customer, a member of the Injunctive Relief Distributor's CSMP department (or a qualified third-party compliance consultant trained on the Injunctive Relief Distributor's CSMP) shall perform the following due diligence:
  - 1. Interview the pharmacist-in-charge, either over the telephone, via videoconference, or in person. The interview shall include questions regarding the manner in which the potential Customer maintains effective controls against the potential diversion of Controlled Substances.
  - 2. Obtain a "Pharmacy Questionnaire" completed by the owner and/or pharmacist-in-charge of the potential Customer. The Pharmacy Questionnaire shall require going-concern potential Customers to list their top ten (10) prescribers for Highly Diverted Controlled Substances combined, along with the prescriber's specialty, unless the Injunctive Relief Distributor is able to obtain this data otherwise. The Pharmacy Questionnaire shall also require disclosure of the identity of all other distributors that serve the potential Customer, and whether the potential Customer has been terminated or suspended from ordering Controlled Substances by another distributor and the reason for any termination or suspension. The Pharmacy Questionnaire shall request information that would allow the Injunctive Relief Distributor to identify Red Flags, including questions regarding the manner in which the potential Customer maintains effective controls against the potential diversion of Controlled

Substances. A potential Customer's responses to the Pharmacy Questionnaire shall be verified, to the extent applicable and practicable, against external sources (for example, the Clearinghouse, once operational, and Automation of Reports and Consolidated Orders System ("ARCOS") data made available to the Injunctive Relief Distributor by the DEA). The Pharmacy Questionnaire shall be maintained by the Injunctive Relief Distributor in a database accessible to its CSMP personnel.

3. Complete a written onboarding report to be maintained in a database accessible to the Injunctive Relief Distributor's CSMP personnel reflecting the findings of the interview and any site visit, the findings regarding the identification of and, if applicable, conclusion concerning any Red Flag associated with the pharmacy, as well as an analysis of the Pharmacy Questionnaire referenced in the preceding paragraph.
  4. For going-concern potential Customers, review Pharmacy Customer Data to assist with the identification of any Red Flags.
  5. Document whether the potential Customer or the pharmacist-in-charge has been subject to any professional disciplinary sanctions or law enforcement activity related to Controlled Substances dispensing, and, if so, the basis for that action. For Chain Customers, this provision shall apply to the potential specific pharmacies in question.
- B. For Chain Customers, each Injunctive Relief Distributor may obtain the information in Section IX.A from a corporate representative of the Chain Customer.
- C. In the event that an Injunctive Relief Distributor identifies one or more unresolved Red Flags or other information indicative of potential diversion of Controlled Substances through the onboarding process or otherwise, the Injunctive Relief Distributor shall refrain from selling Controlled Substances to the potential Customer pending additional due diligence. If following additional due diligence, the Injunctive Relief Distributor is unable to resolve the Red Flags or other information indicative of diversion, the Injunctive Relief Distributor shall not initiate the sale of Controlled Substances to the potential Customer and shall report the potential Customer consistent with Section XIV. If the Injunctive Relief Distributor determines that the potential Customer may be onboarded for the sale of Controlled Substances, the Injunctive Relief Distributor shall document the decision and the bases for its decision. Such a good faith determination, if documented, shall not serve, without more, as the basis of a future claim of non-compliance with the Injunctive Relief Terms. For Chain Customers, these provisions shall apply to the potential specific pharmacies in question.



**X. ONGOING DUE DILIGENCE**

- A. Each Injunctive Relief Distributor shall periodically review its procedures and systems for detecting patterns or trends in Customer order data or other information used to evaluate whether a Customer is maintaining effective controls against diversion.
- B. Each Injunctive Relief Distributor shall conduct periodic proactive compliance reviews of its Customers' performance in satisfying their corresponding responsibilities to maintain effective controls against the diversion of Controlled Substances.
- C. Each Injunctive Relief Distributor shall review ARCOS data made available to it by the DEA and, once operational, by the Clearinghouse, to assist with Customer specific due diligence. For Chain Customers, this provision shall apply to the potential specific pharmacies in question.
- D. Each Injunctive Relief Distributor shall conduct due diligence as set forth in its CSMP policies and procedures in response to concerns of potential diversion of Controlled Substances at its Customers. For Chain Customers, these provisions shall apply to the specific pharmacies in question. The due diligence required by an Injunctive Relief Distributor's CSMP policies and procedures may depend on the information or events at issue. The information or events raising concerns of potential diversion of Controlled Substances at a Customer include but are not limited to:
  - 1. The discovery of one or more unresolved Red Flags;
  - 2. The receipt of information directly from law enforcement or regulators concerning potential diversion of Controlled Substances at or by a Customer;
  - 3. The receipt of information concerning the suspension or revocation of pharmacist's DEA registration or state license related to potential diversion of Controlled Substances;
  - 4. The receipt of reliable information through the hotline established in Section V.E concerning suspected diversion of Controlled Substances at the Customer;
  - 5. The receipt of reliable information from another distributor concerning suspected diversion of Controlled Substances at the Customer; or
  - 6. Receipt of other reliable information that the Customer is engaged in conduct indicative of diversion or is failing to adhere to its corresponding responsibility to prevent the diversion of Highly Diverted Controlled Substances.

- E. On an annual basis, each Injunctive Relief Distributor shall obtain updated pharmacy questionnaires from five hundred (500) Customers to include the following:
1. The top 250 Customers by combined volume of Highly Diverted Controlled Substances purchased from the Injunctive Relief Distributor measured as of the end of the relevant calendar year; and
  2. Additional Customers selected as a representative sample of various geographic regions, customer types (Independent Retail Pharmacy Customers and Chain Customers), and distribution centers. Each Injunctive Relief Distributor's Chief Diversion Control Officer shall develop risk-based criteria for the sample selection.
- F. Scope of Review
1. For reviews triggered by Section X.D, an Injunctive Relief Distributor shall conduct due diligence and obtain updated Pharmacy Customer Data or equivalent, or more comprehensive data from the Clearinghouse if needed, as set forth in its CSMP policies and procedures.
  2. For questionnaires collected pursuant to Section X.E, Injunctive Relief Distributors shall conduct a due diligence review consistent with the Injunctive Relief Distributors' CSMP policies and procedures. These annual diligence reviews shall be performed in addition to any of the diligence reviews performed under Section X.D, but may reasonably rely on reviews performed under Section X.D.
  3. If the Injunctive Relief Distributor decides to terminate the Customer due to concerns regarding potential diversion of Controlled Substances, the Injunctive Relief Distributor shall promptly cease the sale of Controlled Substances to the Customer and report the Customer consistent with Section XIV. If the Injunctive Relief Distributor decides not to terminate the Customer, the Injunctive Relief Distributor shall document that determination and the basis therefor. Such a good faith determination, if documented, shall not, without more, serve as the basis of a future claim of non-compliance with the Injunctive Relief Terms.

## **XI. SITE VISITS**

- A. Each Injunctive Relief Distributor shall conduct site visits, including unannounced site visits, where appropriate, of Customers, as necessary, as part of Customer due diligence.
- B. During site visits, an Injunctive Relief Distributor's CSMP personnel or qualified third-party compliance consultants shall interview the pharmacist-in-charge or other relevant Customer employees, if appropriate, about any potential Red Flags

and the Customer's maintenance of effective controls against the potential diversion of Controlled Substances.

- C. An Injunctive Relief Distributor's CSMP personnel or qualified third-party compliance consultants who conduct site visits shall document the findings of any site visit.
- D. Site visit and all other compliance reports shall be maintained by each Injunctive Relief Distributor in a database accessible to all CSMP personnel.

## **XII. THRESHOLDS**

- A. Each Injunctive Relief Distributor shall use Thresholds to identify potentially Suspicious Orders of Controlled Substances from Customers.
- B. Each Injunctive Relief Distributor's CSMP department shall be responsible for the oversight of the process for establishing and modifying Thresholds. The sales departments of the Injunctive Relief Distributors shall not have the authority to establish or adjust Thresholds for any Customer or participate in any decisions regarding establishment or adjustment of Thresholds.
- C. Injunctive Relief Distributors shall not provide Customers specific information about their Thresholds or how their Thresholds are calculated.
  - 1. Threshold Setting
    - a) Injunctive Relief Distributors shall primarily use model-based thresholds. For certain circumstances, Injunctive Relief Distributors may apply a non-model threshold based on documented customer diligence and analysis.
    - b) Each Injunctive Relief Distributor shall include in its Annual Threshold Analysis and Assessment Report (as required by Section XVIII.F.3.c) to the Monitor summary statistics regarding the use of non-model thresholds and such information shall be considered by the Monitor as part of its Threshold Setting Process Review in the annual Audit Report.
    - c) For the purposes of establishing and maintaining Thresholds, each Injunctive Relief Distributor shall take into account the Controlled Substances diversion risk of each drug base code. The diversion risk of each base code should be defined and reassessed annually by the Injunctive Relief Distributor's CSMP Committee and reviewed by the Monitor.
    - d) Each Injunctive Relief Distributor shall establish Thresholds for new Customers prior to supplying those Customers with Controlled Substances and shall continue to have Thresholds in

place at all times for each Customer to which it supplies Controlled Substances.

- e) When ordering volume from other distributors becomes readily available from the Clearinghouse, an Injunctive Relief Distributor shall consider including such information as soon as reasonably practicable in establishing and maintaining Thresholds.
- f) Each Injunctive Relief Distributor shall incorporate the following guiding principles in establishing and maintaining Customer Thresholds, except when inapplicable to non-model Thresholds:
  - (1) Thresholds shall take into account the number of non-Controlled Substance dosage units distributed to, dispensed and/or number of prescriptions dispensed by the Customer to assist with the determination of Customer size. As a general matter, smaller customers should have lower Thresholds than larger customers.
  - (2) For the purposes of establishing and maintaining Thresholds, Injunctive Relief Distributors shall use statistical models that are appropriate to the underlying data.
  - (3) For the purposes of establishing and maintaining Thresholds, Injunctive Relief Distributors shall take into account a Customer's ordering and/or dispensing history for a specified period of time.
  - (4) For the purposes of establishing and maintaining Thresholds, Injunctive Relief Distributors shall take into account the ordering history of Customers within similar geographic regions, or, where appropriate for Chain Customers, ordering history within the chain.
  - (5) If appropriate, Thresholds may take into account the characteristics of Customers with similar business models.
    - (a) A Customer's statement that it employs a particular business model must be verified, to the extent practicable, before that business model is taken into account in establishing and maintaining a Customer's Threshold.

2. Threshold Auditing

- a) The Injunctive Relief Distributors shall review their respective Customer Thresholds at least on an annual basis and modify them where appropriate.
- b) Each Injunctive Relief Distributor's CSMP department shall annually evaluate its Threshold setting methodology and processes and its CSMP personnel's performance in adhering to those policies.

3. Threshold Changes

- a) An Injunctive Relief Distributor may increase or decrease a Customer Threshold as set forth in its CSMP policies and procedures, subject to Sections XII.C.3.b through XII.C.3.e.
- b) Prior to approving any Threshold change request by a Customer, each Injunctive Relief Distributor shall conduct due diligence to determine whether an increase to the Threshold is warranted. This due diligence shall include obtaining from the Customer the basis for the Threshold change request, obtaining and reviewing Dispensing Data and/or Pharmacy Customer Data for the previous three (3) months for due diligence purposes, and, as needed, conducting an on-site visit to the Customer. This Threshold change request diligence shall be conducted by the Injunctive Relief Distributor's CSMP personnel.
- c) No Injunctive Relief Distributor shall proactively contact a Customer to suggest that the Customer request an increase to any of its Thresholds, to inform the Customer that its Orders-to-date are approaching its Thresholds or to recommend to the Customer the amount of a requested Threshold increase. It shall not be a violation of this paragraph to provide Chain Customer headquarters reporting on one or more individual Chain Customer pharmacy location(s) to support the anti-diversion efforts of the Chain Customer's headquarters staff, and it shall not be a violation of this paragraph for the Injunctive Relief Distributor's CSMP personnel to contact Customers to seek to understand a Customer's ordering patterns.
- d) An Injunctive Relief Distributor's Chief Diversion Control Officer may approve criteria for potential adjustments to Customer Thresholds to account for circumstances where the Thresholds produced by the ordinary operation of the statistical models require modification. Such circumstances include adjustments to account for seasonal ordering of certain Controlled Substances that are

based on documented diligence and analysis, adjustments made to permit ordering of certain Controlled Substances during a declared national or state emergency (e.g., COVID-19 pandemic), IT errors, and data anomalies causing results that are inconsistent with the design of the statistical models. Each Injunctive Relief Distributor shall include in its Annual Threshold Analysis and Assessment Report (as required by Section XVIII.F.3.c) to the Monitor information regarding the use of this paragraph and such information shall be considered by the Monitor as part of its Threshold Setting Process Review in the annual Audit Report.

- e) Any decision to raise a Customer's Threshold in response to a request by a Customer to adjust its Threshold must be documented in a writing and state the reason(s) for the change. The decision must be consistent with the Injunctive Relief Distributor's CSMP and documented appropriately.

### **XIII. SUSPICIOUS ORDER REPORTING AND NON-SHIPMENT**

- A. Each Injunctive Relief Distributor shall report Suspicious Orders to the Settling States ("*Suspicious Order Reports*" or "*SORs*"), including those Settling States that do not currently require such SORs, at the election of the Settling State.
- B. For the SORs required by the Injunctive Relief Terms, each Injunctive Relief Distributor shall report Orders that exceed a Threshold for Controlled Substances set pursuant to the processes in Section XII that are blocked and not shipped.
- C. No Injunctive Relief Distributor shall ship any Order that it (i) reports pursuant to Sections XIII.A or XIII.B, or (ii) would have been required to report pursuant to Sections XIII.A or XIII.B had the Settling State elected to receive SORs.
- D. In reporting Suspicious Orders to the Settling States, the Injunctive Relief Distributors shall file SORs in a standardized electronic format that is uniform among the Settling States and contains the following information fields:
  - 1. Customer name;
  - 2. Customer address;
  - 3. DEA registration number;
  - 4. State pharmacy license number;
  - 5. Date of order;
  - 6. NDC number;
  - 7. Quantity;

8. Explanation for why the order is suspicious (up to 250 characters): Details that are order-specific regarding why an order was flagged as a Suspicious Order, including specific criteria used by an Injunctive Relief Distributor's Threshold system (except phrases such as "order is of unusual size" without any additional detail are not acceptable); and
  9. Name and contact information for a knowledgeable designee within the Injunctive Relief Distributor's CSMP department to be a point of contact for the SORs.
- E. On a quarterly basis, each Injunctive Relief Distributor shall provide a summary report to the Settling States that elect to receive it that provides the following information for the relevant quarter with respect to the top ten (10) Customers by volume for each Highly Diverted Controlled Substance base code that have placed a Suspicious Order for that base code, in that quarter (for Chain Customers, only individual pharmacies in the chain will be considered for evaluation as a top ten (10) Customer):
1. The number of SORs submitted for that Customer by base code;
  2. The Customer's order volume by base code for the quarter for all Highly Diverted Controlled Substances;
  3. The Customer's order frequency by base code for the quarter for all Highly Diverted Controlled Substances;
  4. For each Highly Diverted Controlled Substance base code, the ratio of the Customer's order volume for that base code to the volume of all pharmaceutical orders for the quarter; and
  5. The ratio of the Customer's order volume of all Controlled Substances to the volume of all pharmaceutical orders for the quarter.
- F. The Injunctive Relief Distributors shall only be required to file a single, uniform, electronic form of SOR with any Settling State that receives SORs pursuant to these Injunctive Relief Terms. A Settling State retains the authority pursuant to applicable state law or relevant state agency authority to request additional information about a particular SOR.
- G. It is the objective of the Settling States and the Injunctive Relief Distributors for the Injunctive Relief Distributors to provide SORs to Settling States that identify the same Suspicious Orders as reported to the DEA pursuant to the definition and requirements of the federal Controlled Substances Act and its regulations, although the fields of the SORs submitted to the Settling States as required by Section XIII may differ from the content required by the DEA. To the extent federal definitions and requirements materially change during the term of the Injunctive Relief Terms, the Injunctive Relief Distributors may be required to adjust the format and content of the SORs to meet these federal requirements. The

Injunctive Relief Distributors and the State Compliance Review Committee will engage in good faith discussions regarding such adjustments.

- H. It shall not be a violation of the Injunctive Relief Terms if an Injunctive Relief Distributor ships a Suspicious Order or fails to submit or transmit a SOR if:
1. The shipment of the Suspicious Order or failed SOR transmission was due to a computer error (data entry mistakes, coding errors, computer logic issues, software malfunctions, and other computer errors or IT failures); and
  2. The Injunctive Relief Distributor reports the error, including a description of measures that will be taken to prevent recurrence of the error, to any affected Settling State, the State Compliance Review Committee, and the Monitor within five (5) business days of its discovery.

#### **XIV. TERMINATED CUSTOMERS**

- A. Each Injunctive Relief Distributor shall report to the Clearinghouse, once operational, within five (5) business days (or as otherwise required by state statute or regulation), Customers it has terminated from eligibility to receive Controlled Substances or refused to onboard for the sale of Controlled Substances due to concerns regarding the Customer's ability to provide effective controls against the potential diversion of Controlled Substances following the Effective Date.
- B. The Injunctive Relief Distributors shall report to the relevant Settling State(s), within five (5) business days (or as otherwise required by state statute or regulation) Customers located in such Settling States that it has terminated from eligibility to receive Controlled Substances or refused to onboard for the sale of Controlled Substances due to concerns regarding the Customer's ability to provide effective controls against the potential diversion of Controlled Substances following the Effective Date. Such reports will be made in a uniform format. The Injunctive Relief Distributors and the State Compliance Review Committee shall use best efforts to agree on such uniform format for inclusion prior to the requirement taking effect.
- C. In determining whether a Customer should be terminated from eligibility to receive Controlled Substances, Injunctive Relief Distributors shall apply factors set out in their CSMP policies and procedures, which shall include the following conduct by a Customer:
1. Has generated an excessive number of Suspicious Orders, which cannot otherwise be explained;
  2. Has routinely demonstrated unresolved Red Flag activity;



3. Has continued to fill prescriptions for Highly Diverted Controlled Substances that raise Red Flags following an Injunctive Relief Distributor's warning or communication about such practices;
  4. Has failed to provide Pharmacy Customer Data or Dispensing Data in response to a request from an Injunctive Relief Distributor or otherwise refuses to cooperate with the Injunctive Relief Distributor's CSMP after providing the Customer with a reasonable amount of time to respond to the Injunctive Relief Distributor's requests;
  5. Has been found to have made material omissions or false statements on a Pharmacy Questionnaire (the requirements for the contents of a Pharmacy Questionnaire are described in Section IX); or
  6. Has been the subject of discipline by a State Board of Pharmacy within the past three (3) years or has had its owner(s) or pharmacist-in-charge subject to license probation or termination within the past five (5) years by a State Board of Pharmacy for matters related to Controlled Substances dispensing or a federal or state felony conviction.
- D. Once the Clearinghouse has made Customer termination data available to each Injunctive Relief Distributor, each Injunctive Relief Distributor shall consider terminating Customers that have been terminated from eligibility to receive Controlled Substances by another distributor as a result of suspected diversion of Controlled Substances if the Customer is ordering only Controlled Substances from the Injunctive Relief Distributor. If the Injunctive Relief Distributor determines not to terminate Customers to which this paragraph applies, the Injunctive Relief Distributor shall document its decision-making. A good-faith decision to continue shipping Controlled Substances to Customers to which this paragraph applies, shall not serve, without more, as the basis of a future claim of non-compliance with the Injunctive Relief Terms.
- E. For Chain Customers, the provisions in Section XIV.A-D shall apply to the specific pharmacies in question.

## **XV. EMERGENCIES**

- A. In the circumstances of declared national or state emergencies in which the healthcare community relies on the Injunctive Relief Distributors for critical medicines, medical supplies, products, and services, the Injunctive Relief Distributors may be required to temporarily modify their respective CSMP processes to meet the critical needs of the supply chain. These modifications may conflict with the requirements of the Injunctive Relief Terms.
- B. In the case of a declared national or state emergency, the Injunctive Relief Distributors shall be required to give notice to the State Compliance Review Committee of any temporary material changes to their CSMP processes which

may conflict with the requirements of the Injunctive Relief Terms and specify the sections of the Injunctive Relief Terms which will be affected by the temporary change.

- C. The Injunctive Relief Distributors shall document all temporary changes to their CSMP processes and appropriately document all customer-specific actions taken as a result of the declared national or state emergency.
- D. The Injunctive Relief Distributors shall provide notice to the State Compliance Review Committee at the conclusion of the declared national or state emergency, or sooner, stating that the temporary CSMP processes put into place have been suspended.
- E. Provided the Injunctive Relief Distributors comply with the provisions of Sections XV.A through XV.D, the Injunctive Relief Distributors will not face liability for any deviations from the requirements of the Injunctive Relief Terms taken in good faith to meet the critical needs of the supply chain in response to the declared national or state emergency. Nothing herein shall limit Settling States from pursuing claims against the Injunctive Relief Distributors based on deviations from the requirements of the Injunctive Relief Terms not taken in good faith to meet the critical needs of the supply chain in response to a declared national or state emergency.

#### **XVI. COMPLIANCE WITH LAWS AND RECORDKEEPING**

- A. The Injunctive Relief Distributors acknowledge and agree that they must comply with applicable state and federal laws governing the distribution of Controlled Substances.
- B. Good faith compliance with the Injunctive Relief Terms creates a presumption that the Injunctive Relief Distributors are acting reasonably and in the public interest with respect to Settling States' existing laws requiring effective controls against diversion of Controlled Substances and with respect to the identification, reporting, and blocking of Suspicious Orders of Controlled Substances.
- C. The requirements of the Injunctive Relief Terms are in addition to, and not in lieu of, any other requirements of state or federal law applicable to Controlled Substances distribution. Except as provided in Section XVI.D, nothing in the Injunctive Relief Terms shall be construed as relieving Injunctive Relief Distributors of the obligation to comply with such laws, regulations, or rules. No provision of the Injunctive Relief Terms shall be deemed as permission for Injunctive Relief Distributors to engage in any acts or practices prohibited by such laws, regulations, or rules.
- D. In the event of a conflict between the requirements of the Injunctive Relief Terms and any other law, regulation, or requirement such that an Injunctive Relief Distributor cannot comply with the law without violating the Injunctive Relief

Terms or being subject to adverse action, including fines and penalties, the Injunctive Relief Distributor shall document such conflicts and notify the State Compliance Review Committee and any affected Settling State the extent to which it will comply with the Injunctive Relief Terms in order to eliminate the conflict within thirty (30) days of the Injunctive Relief Distributor's discovery of the conflict. The Injunctive Relief Distributor shall comply with the Injunctive Relief Terms to the fullest extent possible without violating the law.

- E. In the event of a change or modification of federal or state law governing the distribution of Controlled Substances that creates an actual or potential conflict with the Injunctive Relief Terms, any Injunctive Relief Distributor, any affected Settling State, or the State Compliance Review Committee may request that the Injunctive Relief Distributors, State Compliance Review Committee, and any affected Settling State meet and confer regarding the law change. During the meet and confer, the Injunctive Relief Distributors, the State Compliance Review Committee, and any affected Settling State will address whether the change or modification in federal or state law requires an amendment to the Injunctive Relief Terms. In the event the Injunctive Relief Distributors, the State Compliance Review Committee, and any affected Settling State cannot agree on a resolution, and the dispute relates to whether the generally applicable Injunctive Relief Terms herein should be changed, an Injunctive Relief Distributor, the State Compliance Review Committee, or any affected Settling State may submit the question to the National Arbitration Panel. If the dispute relates to whether a change in an individual State's law requires a modification of the Injunctive Relief Terms only with respect to that State, an Injunctive Relief Distributor, the State Compliance Review Committee, or any affected Settling State may seek resolution of the dispute pursuant to Section XIX. Maintenance of competition in the industry and the potential burden of inconsistent obligations by Injunctive Relief Distributors shall be a relevant consideration in such resolution.
- F. Recordkeeping: Each Injunctive Relief Distributor shall retain records it is required to create pursuant to its obligations hereunder in an electronic or otherwise readily accessible format. The Settling States shall have the right to review records provided to the Monitor pursuant to Section XVIII. Nothing in the Injunctive Relief Terms prohibits a Settling State from issuing a lawful subpoena for records pursuant to an applicable law.

## **XVII. CLEARINGHOUSE**

- A. Creation of the Clearinghouse
1. The Clearinghouse functions shall be undertaken by a third-party vendor or vendors.
  2. The vendor(s) will be chosen through a process developed and jointly agreed upon by the Injunctive Relief Distributors and the State Compliance Review Committee.

3. Consistent with the process developed by the Injunctive Relief Distributors and the State Compliance Review Committee, within two (2) months of the Effective Date, the Injunctive Relief Distributors shall issue a Request for Proposal to develop the systems and capabilities for a Clearinghouse to perform the services of a data aggregator.
4. Within five (5) months of the Effective Date, the Clearinghouse Advisory Panel shall select one or more entities to develop the systems for the Clearinghouse and perform data aggregator services. The Clearinghouse Advisory Panel shall select a vendor or vendors that employ or retain personnel who have adequate expertise and experience related to the pharmaceutical industry, the distribution of Controlled Substances, and the applicable requirements of the Controlled Substances Act and the DEA's implementing regulations.
5. Within sixty (60) days of the selection of a vendor(s) to serve as the Clearinghouse, the Injunctive Relief Distributors shall negotiate and finalize a contract with the vendor(s). The date that the contract is signed by the Injunctive Relief Distributors and the vendor(s) shall be referred to as the "*Clearinghouse Retention Date*."
6. The development of the Clearinghouse shall proceed on a phased approach as discussed in Sections XVII.C and XVII.D.

**B. Governance and Staffing of the Clearinghouse**

1. *Capabilities.* The selected vendor or vendors shall staff the Clearinghouse in a manner that ensures the development of robust data collection, analytics and reporting capabilities for the Settling States and Injunctive Relief Distributors. To the extent additional expertise is required for the engagement, the vendor(s) may retain the services of third-party consultants.
2. *Independence.* While performing services for the Clearinghouse, all vendors and consultants, and their staff working on the Clearinghouse, shall be independent (*i.e.*, not perform services of any kind, including as a consultant or an employee on behalf of any Injunctive Relief Distributor outside of the ordinary business operations of the Clearinghouse). Independence may be achieved by implementing appropriate ethical walls with employees who are currently performing or who have previously performed work for an Injunctive Relief Distributor within two years of the Clearinghouse Retention Date.
3. *Liability.* The Injunctive Relief Distributors are entitled to rely upon information or data received from the Clearinghouse, whether in oral, written, or other form. No Injunctive Relief Distributor, and no individual serving on the Clearinghouse Advisory Panel, shall have any liability

(whether direct or indirect, in contract or tort or otherwise) to any Party for or in connection with any action taken or not taken by the Clearinghouse. In addition, no Injunctive Relief Distributor, and no individual serving on the Clearinghouse Advisory Panel, shall have any liability (whether direct or indirect, in contract or tort or otherwise) to any Party for or in connection with any action taken or not taken by an Injunctive Relief Distributor based on incorrect, inaccurate, incomplete or otherwise erroneous information or data provided by the Clearinghouse, unless the information or data was incorrect, inaccurate, incomplete or otherwise erroneous because the Injunctive Relief Distributor itself provided incorrect, inaccurate, incomplete or otherwise erroneous data or information to the Clearinghouse. For any legal requirements that are assumed by the Clearinghouse during Phase 2-B pursuant to Section XVII.D.3, liability shall be addressed pursuant to Section XVII.D.3.c.

4. *Clearinghouse Advisory Panel.* The State Compliance Review Committee and Injunctive Relief Distributors shall create a Clearinghouse Advisory Panel no later than sixty (60) days after the Effective Date to oversee the Clearinghouse.
  - a) The Clearinghouse Advisory Panel shall have an equal number of members chosen by the State Compliance Review Committee on the one hand, and the Injunctive Relief Distributors on the other. The size of the Clearinghouse Advisory Panel will be decided by the State Compliance Review Committee and the Injunctive Relief Distributors, and the State Compliance Review Committee and the Injunctive Relief Distributors may select as members third-party experts, but no more than one half of each side's representatives may be such third-party experts. At least one member chosen by the State Compliance Review Committee will be based on consultation with the National Association of State Controlled Substances Authorities.
  - b) During the first two years of the operation of the Clearinghouse, the Clearinghouse Advisory Panel shall meet (in-person or remotely) at least once per month. After the first two years of operation, the Clearinghouse Advisory Panel shall meet at least quarterly. The Monitor may attend Clearinghouse Advisory Panel meetings and may provide recommendations to the Clearinghouse Advisory Panel.
  - c) The Clearinghouse Advisory Panel shall establish a subcommittee to advise on issues related to privacy, the Health Insurance Portability and Accountability Act of 1996 ("*HIPAA*"), and data security and a subcommittee to advise on issues related to Dispensing Data. It may establish additional subcommittees. Subcommittees may include individuals who are not members of

the Clearinghouse Advisory Panel. The Clearinghouse Advisory Panel may invite one or more prescribers, dispensers, and representatives from state Prescription Drug Monitoring Programs (“PDMP”) to serve on the Dispensing Data subcommittee. Each Injunctive Relief Distributor shall have a representative on each subcommittee created by the Clearinghouse Advisory Panel.

- d) The Clearinghouse Advisory Panel may delegate tasks assigned to it by the Injunctive Relief Terms to the Executive Director.

- 5. *Executive Director.* One employee of the vendor, or one representative from the vendor group in the event that there are multiple vendors, shall be an Executive Director who shall manage day-to-day operations and report periodically to the Clearinghouse Advisory Panel.

**C. Phase 1 of the Clearinghouse: Data Collection, Initial Analytics and Reporting**

1. System Development

- a) Within one (1) year of the Clearinghouse Retention Date, the Clearinghouse shall develop systems to receive and analyze data obtained from the Injunctive Relief Distributors pursuant to electronic transmission formats to be agreed upon by the Clearinghouse Advisory Panel.
- b) In developing such systems, the Clearinghouse shall ensure that:
  - (1) The systems provide robust reporting and analytic capabilities.
  - (2) Data obtained from Injunctive Relief Distributors shall be automatically pulled from the existing order management data platforms (e.g., SAP).
  - (3) The systems shall be designed to receive data from sources other than the Injunctive Relief Distributors, including pharmacies, non-Injunctive Relief Distributors, the DEA, State Boards of Pharmacy, and other relevant sources, pursuant to standardized electronic transmission formats.
  - (4) The systems shall be designed to protect personally identifiable information (“PII”) and protected health information (“PHI”) from disclosure and shall comply with HIPAA and any federal and state laws relating to the protection of PII and PHI.

- (5) The Clearinghouse will establish a HIPAA-compliant database that can be accessed by state authorities, the Injunctive Relief Distributors, and any entities that subsequently participate in the Clearinghouse. The database that will be made available to the Injunctive Relief Distributors and any non-governmental entities that subsequently participate in the Clearinghouse will also blind commercially sensitive information.
- (6) State authorities shall have access to the HIPAA-compliant database via web-based tools and no additional or specialized equipment or software shall be required. This access shall allow state authorities to query the HIPAA-compliant database without limitation.
- (7) The Injunctive Relief Distributors shall be permitted to use data obtained from the Clearinghouse for anti-diversion purposes, including the uses expressly contemplated by the Injunctive Relief Terms. The Injunctive Relief Distributors shall not sell (or obtain license fees for) data obtained from Clearinghouse to any third-parties. Nothing in the Injunctive Relief Terms shall prohibit an Injunctive Relief Distributor from using its own data, including data provided to the Injunctive Relief Distributor by third-parties other than the Clearinghouse, for any commercial purposes, including selling or licensing its data to third-parties.

2. Aggregation of Data

- a) It is the goal of the Settling States and the Injunctive Relief Distributors for the Clearinghouse to obtain comprehensive data from all distributors, pharmacies, and other relevant data sources to provide maximum permissible transparency into the distribution and dispensing of Controlled Substances. During Phase 1, the Clearinghouse Advisory Panel shall develop recommendations for ways to achieve this goal.
- b) In Phase 1, the Injunctive Relief Distributors shall provide and/or facilitate the collection of, and the Clearinghouse shall collect and maintain, the following:
  - (1) Injunctive Relief Distributor transaction data for Controlled Substances and non-Controlled Substances, specified at the NDC, date, quantity, and customer level.

- (2) Injunctive Relief Distributor information on Customers that have been terminated and/or declined onboarding due to concerns regarding Controlled Substance dispensing following the Effective Date.
  - c) The Clearinghouse shall make available to the Injunctive Relief Distributors, in a format to be determined by the Clearinghouse Advisory Panel, blinded data for their CSMP due diligence functions. The data will include all Controlled Substances and non-Controlled Substances and be refreshed on a regular basis. The Clearinghouse will also seek to provide non-identifying information regarding whether a single distributor is associated with multiple warehouses with unique DEA registrations (e.g., multiple distribution centers operated by a single distributor), in the data it makes available.
  - d) During Phase 1, the Clearinghouse Advisory Panel (with input from its Dispensing Data subcommittee) will develop an operational plan to obtain Dispensing Data directly from pharmacies, unless the Clearinghouse Advisory Panel determines it is inadvisable to do so. The operational plan developed by the Clearinghouse Advisory Panel shall address compliance with HIPAA and shall include recommendations to facilitate the collection of Dispensing Data in compliance with HIPAA and relevant state privacy laws. To the extent possible, the Clearinghouse will begin collecting Dispensing Data during Phase 1.
  - e) Nothing in the Injunctive Relief Terms shall require the Injunctive Relief Distributors to indemnify or otherwise be responsible to pharmacy customers for any claims resulting from the provision of Dispensing Data to the Clearinghouse, including, but not limited to, claims related to any data breaches occurring with the data transmitted to or maintained by the Clearinghouse.
3. State and Federal Reporting Requirements
- a) The Injunctive Relief Distributors shall comply with state and federal transactional and Suspicious Order reporting requirements related to Controlled Substances as follows:
    - (1) Until such time as the Clearinghouse is able to provide transactional and Suspicious Order regulatory reporting to the states on behalf of the Injunctive Relief Distributors, the Injunctive Relief Distributors shall continue to file all required reports under state law and those reports required by these Injunctive Relief Terms.



- (2) Once the Clearinghouse is able to process and submit such reports, the Clearinghouse may process and submit those reports on behalf of each Injunctive Relief Distributor to the states. At all times during Phase 1, each Injunctive Relief Distributor shall remain responsible for the identification of Suspicious Orders and will remain liable for a failure to submit transactional data or Suspicious Order reports required under state law or these Injunctive Relief Terms.
- (3) An Injunctive Relief Distributor may elect to fulfill its reporting obligations directly, rather than have the Clearinghouse assume the responsibility for the transmission of the various reports.

4. Additional Reports and Analytics

- a) In consultation with the Clearinghouse Advisory Panel, the Clearinghouse shall work to develop additional reports and analyses to assist the Settling States and the Injunctive Relief Distributors in addressing Controlled Substance diversion, including, but not limited to, identifying Red Flags consistent with Section VIII.
- b) The Clearinghouse will generate analyses and reports to be used by the Settling States and the Injunctive Relief Distributors based on format and content recommended by the Clearinghouse Advisory Panel. In order to refine the format and reach final recommendations, the Clearinghouse shall prepare sample analytical reports for a sample geographic region to review with the Clearinghouse Advisory Panel. The sample reports will also be shared with the DEA in an effort to receive additional feedback.
- c) After the content and format of the sample reports have been approved by the Clearinghouse Advisory Panel, the Clearinghouse will begin producing reports on a periodic basis.
- d) The Clearinghouse will develop capabilities to provide Settling States customized reports upon reasonable request to assist in their efforts to combat the diversion of Controlled Substances and for other public health and regulatory purposes.
- e) After the Clearinghouse has obtained sufficient Dispensing Data from Customers, the Clearinghouse shall commence providing standard reports to the Settling States and Injunctive Relief Distributors that will include summaries and analysis of Dispensing Data. The reports and analytics of Dispensing Data

shall be developed in consultation with the Clearinghouse Advisory Panel (including its Dispensing Data subcommittee) and shall include, but not be limited to:

- (1) Identification of Customers whose dispensing may indicate Red Flags consistent with Section VIII, as determined by the Clearinghouse from aggregate data; and
  - (2) Identification of Customers whose aggregate dispensing volumes for Highly Diverted Controlled Substances are disproportionately high relative to the population of the relevant geographic area.
- f) The Clearinghouse shall also prepare reports and analyses for the Settling States and Injunctive Relief Distributors identifying prescribers whose prescribing behavior suggests they may not be engaged in the legitimate practice of medicine. Such reports and analysis shall be developed in consultation with the Clearinghouse Advisory Panel (including its Dispensing Data subcommittee) and shall seek to identify and evaluate:
- (1) Prescribers who routinely prescribe large volumes of Highly Diverted Controlled Substances relative to other prescribers with similar specialties, including health care professionals who prescribe a large number of prescriptions for high dosage amounts of Highly Diverted Controlled Substances;
  - (2) Prescribers whose prescriptions for Highly Diverted Controlled Substances are routinely and disproportionately filled in a geographic area that is unusual based on the prescriber's location; and
  - (3) Prescribers who routinely prescribe out-of-specialty or out-of-practice area without legitimate reason.
- g) Reports or analysis generated by the Clearinghouse may not be based on complete data due to a lack of participation by non-Injunctive Relief Distributors and pharmacies. As such, Injunctive Relief Distributors shall not be held responsible for actions or inactions related to reports and analysis prepared by the Clearinghouse which may be based on incomplete data due to a lack of participation by non-Injunctive Relief Distributors and pharmacies.

**D. Phase 2 of the Clearinghouse: Additional Data Collection and Analytics and Assumption of CSMP Functions**

Within one (1) year of Phase 1 of the Clearinghouse being operational, the Clearinghouse and the Clearinghouse Advisory Panel shall develop a detailed strategic and implementation plan for Phase 2 of the Clearinghouse (“*Phase 2 Planning Report*”). Phase 2 will consist of two parts. Phase 2-A will focus on increasing data collection from non-Injunctive Relief Distributors, pharmacies and other data sources and developing enhanced analytics based on the experiences gained from Phase 1. Phase 2-A will also include recommendations for the development of uniform federal and state reporting. Phase 2-B will involve the potential assumption of various CSMP activities, including Threshold setting and order management by the Clearinghouse. The Phase 2 Planning Report will address both Phase 2-A and Phase 2-B. After the completion of the Phase 2 Planning Report, individual Injunctive Relief Distributors, in their sole discretion, may elect not to proceed with Phase 2-B as provided by Section XVII.E. If one or more Injunctive Relief Distributors elect to proceed with Phase 2-B, the goal will be to have Phase 2-B fully operational within two (2) years of the Clearinghouse Retention Date and no later than three (3) years of the Clearinghouse Retention Date.

1. Phase 2-A: Additional Data Collection and Analytics

- a) During Phase 2-A, the Clearinghouse will continue the functions defined in Phase 1 and work to expand the scope of its data collection and enhance its analytics and reporting capabilities including the following:
  - (1) Integration of data from additional sources, including:
    - (a) Transaction data from other distributors, including manufacturers that distribute directly to retail pharmacies and pharmacies that self-warehouse; and
    - (b) Where possible, state PDMP data and other data, including, but not limited to, State Board of Medicine and Board of Pharmacy sanctions, and agreed-upon industry data. If state PDMP data is effectively duplicative of Dispensing Data already obtained in Phase 1, it will not be necessary for the Clearinghouse to obtain state PDMP data.
  - (2) Development of additional metrics analyzing the data available from the additional data sources (PDMP, other pharmacy data, sanction authorities, and third-party volume projections).

- (3) Development of real-time or near real-time access to distribution data, dispensing data and other data sources.
- (4) Refinement of methodologies for analyzing Dispensing Data to identify suspicious prescribers.
- (5) Development of additional capabilities to provide Settling States, the Injunctive Relief Distributors and potentially the DEA customized reporting from the Clearinghouse upon reasonable request.

2. Phase 2-A: Uniform Required Reporting

- a) The Clearinghouse and the Clearinghouse Advisory Panel shall develop uniform reporting recommendations for potential implementation by state regulators in order to allow the Injunctive Relief Distributors to satisfy their obligations under the Injunctive Relief Terms and state and federal laws in a uniform and consistent manner.
- b) It is a goal of the Settling States and the Injunctive Relief Distributors to:
  - (1) Streamline and simplify required reporting which will benefit the Injunctive Relief Distributors and the Settling States, as well as the DEA;
  - (2) Develop uniform transactional and Suspicious Order reporting requirements; and
  - (3) Provide for the submission of uniform Suspicious Order reports.

3. Phase 2-B: Clearinghouse Assumption of CSMP Functions

- a) With respect to Phase 2-B, the Phase 2 Planning Report shall address:
  - (1) Engagement with stakeholders, including the DEA, to develop the system of Threshold setting and Suspicious Order reporting to potentially be provided by the Clearinghouse;
  - (2) Development of technology and rules, including any proposed changes to federal law or regulations;
  - (3) Development of models for the identification of Suspicious Orders and setting universal Thresholds in a manner

consistent with Section XII. These models shall include active order management and order fulfillment protocols to ensure that orders are compared to relevant Thresholds by the Clearinghouse before shipment instructions are provided by the Clearinghouse to the Injunctive Relief Distributors. The models shall also include the identification of Suspicious Orders when they are placed by Customers, which will be held before shipment or blocked based on instructions provided by the Clearinghouse to the Injunctive Relief Distributors.

- (4) Development of criteria governing distribution to Customers that have placed one or more Orders that exceed a Threshold;
  - (5) Development of rules for allocating Orders placed by Customers that have more than one Distributor if one or more Orders exceed a Threshold;
  - (6) Development of a pilot project for a sample geographic region to perform data analysis to test the models for Threshold setting and the identification of Suspicious Orders.
- b) Following implementation of Phase 2-B, the Injunctive Relief Distributors participating in Phase 2-B and the State Compliance Review Committee shall meet and confer with respect to whether to expand the scope of the Clearinghouse to cover additional anti-diversion functions, such as the performance of due diligence.
- c) CSMP functions that have been assumed by the Clearinghouse during Phase 2-B will no longer be performed by participating Injunctive Relief Distributors individually through their CSMPs. CSMP functions performed by the Clearinghouse will assist participating Injunctive Relief Distributors to satisfy the applicable legal obligations of those Injunctive Relief Distributors. The Clearinghouse's performance of CSMP functions will not relieve participating Injunctive Relief Distributors from their legal obligations unless (i) the Injunctive Relief Distributors and the State Compliance Review Committee jointly enter into a written agreement for the Clearinghouse to assume legal requirements during Phase 2-B; and (ii) all vendors and consultants working on the Clearinghouse agree in writing to assume such obligations. Nothing in this paragraph shall apply to any Injunctive Relief Distributor that does not participate in Phase 2-B pursuant to Section XVII.E.

**E. Option to Opt Out of Phase 2-B**

1. Each Injunctive Relief Distributor shall have the option, in its sole discretion, to elect not to participate in Phase 2-B at any point. In the event that an Injunctive Relief Distributor elects not to participate in Phase 2-B, that Injunctive Relief Distributor shall cease to have any obligation to fund future costs directly related to Phase 2-B of the Clearinghouse or to implement the Clearinghouse's determinations as to identification of Suspicious Orders and Suspicious Order reporting. If an Injunctive Relief Distributor elects not to participate in Phase 2-B, that Injunctive Relief Distributor shall remain responsible for the requirements specified for Phase 1 and Phase 2-A of the Clearinghouse and shall be responsible for contributing to the costs associated with Phase 1 and Phase 2-A.
2. In the event that an Injunctive Relief Distributor elects not to participate in Phase 2-B, the Clearinghouse Advisory Panel shall discuss and make recommendations for any necessary adjustments to the Phase 2-B capabilities described in Section XVII.D.3.

**F. Funding**

1. The establishment and ongoing operations of the Clearinghouse shall be funded by the Injunctive Relief Distributors for a period of ten (10) years commencing on the Clearinghouse Retention Date.
2. For each of the first two (2) years of the operation of the Clearinghouse, the Injunctive Relief Distributors will make total payments of \$7.5 million per year combined. For years three (3) through ten (10), the Injunctive Relief Distributors will make total payments of \$3 million per year combined. Additional costs associated with Phase 2-B shall be billed to the Injunctive Relief Distributors participating in Phase 2-B.
3. Payments by the Injunctive Relief Distributors for the Clearinghouse shall be allocated among the Injunctive Relief Distributors as set forth in Section IV.H of the Settlement Agreement, dated as of July 21, 2021, which incorporates these Injunctive Relief Terms as Exhibit P.
4. In the event that the cost of the Clearinghouse exceeds the amounts provided by the Injunctive Relief Distributors, the Injunctive Relief Distributors and State Compliance Review Committee shall meet-and-confer on alternatives, which may include:
  - a) Limiting the operations of the Clearinghouse consistent with a revised budget;
  - b) Seeking additional sources of funding for the Clearinghouse; and/or

- c) Allocating, in a manner consistent with the allocation of payments between the Injunctive Relief Distributors as set forth in Section XVII.F.3, additional amounts that are the responsibility of the Injunctive Relief Distributors to be used for the operation of the Clearinghouse.
- 5. The Injunctive Relief Distributors and the State Compliance Review Committee agree to engage in good faith discussions regarding potential continued operation and funding of the Clearinghouse following the initial ten (10) year period of Clearinghouse operations.
- 6. The Injunctive Relief Distributors and the State Compliance Review Committee shall develop a means to obtain payments from other parties that may use or benefit from the Clearinghouse, including, but not limited to, other settling defendants, non-Injunctive Relief Distributors, or other parties and the Clearinghouse Advisory Panel shall consider other funding sources for the Clearinghouse. This may include consideration of a user fee or other model by which non-Injunctive Relief Distributors that use the Clearinghouse will contribute to funding the Clearinghouse.
- 7. In the event that ten (10) or more Settling States reach agreements with any national retail chain pharmacies to resolve claims related to the distribution of Controlled Substances, the Settling States' Attorneys' General agree to make participation in the Clearinghouse, including providing data to the Clearinghouse and contribution to the cost of the operation of the Clearinghouse, a condition of any settlement. The Settling States' Attorneys' General agree to make best efforts to ensure that any other settling distributors and/or pharmacies participate in the Clearinghouse. To the extent that the Attorneys General are able to secure participation by additional distributors and/or pharmacies, it is anticipated that, to the extent practicable based on the financial and relative size of the settling distributor and/or pharmacy, those entities will contribute to the cost of the operation of the Clearinghouse. The Injunctive Relief Distributors' obligation to fund the Clearinghouse shall be partially reduced by contributions obtained from other distributors and/or pharmacies pursuant to a formula to be determined by the Clearinghouse Advisory Panel.

**G. Confidentiality**

- 1. All data provided to the Clearinghouse shall be confidential.
- 2. Information provided by distributors participating in the Clearinghouse may not be provided to any other entity or individual outside those expressly contemplated by the Injunctive Relief Terms.

3. The Clearinghouse may not provide to any distributor information specific to another distributor. Notwithstanding the prior sentence, the Clearinghouse may provide blinded data to a distributor reflecting total Orders (across all distributors) for a particular Customer, region, and/or state at the base code and NDC number level and all transactional data information. Such information may only be used by receiving distributors for purposes of identifying, minimizing, or otherwise addressing the risk of Controlled Substances diversion. No distributor or pharmacy, including the Injunctive Relief Distributors, shall attempt to obtain revenue from this information. Such information provided by the Clearinghouse shall be compliant with all applicable laws and regulations.
4. If the Clearinghouse receives a request for disclosure of any data, material or other information created or shared under the Injunctive Relief Terms, pursuant to a Third Party Request, the Clearinghouse shall notify the Injunctive Relief Distributors and the Clearinghouse Advisory Panel of the Third Party Request and any confidential information to be disclosed so that the Injunctive Relief Distributors may seek a protective order or otherwise challenge or object to the disclosure. The Clearinghouse shall provide the Injunctive Relief Distributors and the Clearinghouse Advisory Panel with at least ten (10) days' advance notice before complying with any Third Party Request for confidential information, except where state law requires a lesser period of advance notice.

#### **H. Data Integrity**

1. The Clearinghouse shall use best-in-class technology to preserve the integrity of the data.
2. The Clearinghouse shall report any data breaches under HIPAA and state law that occur as a result of any of its data collection and reporting activities to the Settling States and other authorities as required by law.
3. The Injunctive Relief Distributors and the Settling States shall not be liable for any breaches of any databases maintained by the Clearinghouse. This does not excuse the Clearinghouse or its vendor(s) from compliance with all state and federal laws and regulations governing (1) the protection of personal information and protected health information, or (2) notifications relating to Data Security Events.

#### **I. Credit for Investment in the Clearinghouse**

1. The Injunctive Relief Distributors and the State Compliance Review Committee shall negotiate in good faith regarding a potential credit against Injunctive Relief Distributors' overall settlement obligations if costs exceed the amounts specified in Section XVII.F.



## **XVIII. MONITOR**

### **A. Monitor Selection and Engagement**

1. The Injunctive Relief Distributors shall engage a Monitor to perform the reviews described in Section XVIII.F. The Monitor shall employ or retain personnel who have appropriate qualifications related to the pharmaceutical industry and the laws governing the distribution of pharmaceuticals, the distribution of Controlled Substances, and the applicable requirements of federal and state law. The Monitor may also employ or retain personnel who have appropriate qualifications in the audit and review of sample documents in order to conduct the reviews described in Section XVIII.F. To the extent additional expertise is required for the engagement, the Monitor may retain the services of third-party consultants.
2. The Monitor must perform each review described in Section XVIII.F in a professionally independent and objective fashion, as defined in the most recent Government Auditing Standards issued by the United States Government Accountability Office. A Monitor shall not be engaged in active litigation involving one or more of the Injunctive Relief Distributors or Settling States or present a potential conflict of interest involving matters concerning an Injunctive Relief Distributor, except by agreement of the affected parties. If the Monitor is employed by an entity that performed work for any Injunctive Relief Distributor or any of the Settling States prior to the Effective Date, the Monitor will cause to be implemented appropriate ethical walls between the Monitor team and the employees of the firm who have previously performed work for an Injunctive Relief Distributor or any of the Settling States.
3. The process for selecting the Monitor shall be as follows:
  - a) Within sixty (60) calendar days of the Effective Date, the Injunctive Relief Distributors and the State Compliance Review Committee shall exchange pools of recommended candidates to serve as the Monitor. The pools shall each contain the names of three (3) individuals, groups of individuals, or firms.
  - b) After receiving the pools of Monitor candidates, the Injunctive Relief Distributors and the State Compliance Review Committee shall have the right to meet with the candidates and conduct appropriate interviews of the personnel who are expected to work on the project. The Injunctive Relief Distributors (individually or in combination) and the State Compliance Review Committee may veto any of the candidates, and must do so in writing within thirty (30) days of receiving the pool of candidates. If all three (3) candidates within a pool are rejected by either the Injunctive Relief

Distributors or the State Compliance Review Committee, the party who rejected the three (3) candidates may direct the other party to provide up to three (3) additional qualified candidates within thirty (30) calendar days of receipt of said notice.

- c) If the Injunctive Relief Distributors or the State Compliance Review Committee do not object to a proposed candidate, the Injunctive Relief Distributors or the State Compliance Review Committee shall so notify the other in writing within thirty (30) days of receiving the pool of candidates. If more than one candidate remains, the State Compliance Review Committee shall select the Monitor from the remaining candidates. Within thirty (30) calendar days of the selection of the Monitor, the Injunctive Relief Distributors shall retain the Monitor, and finalize all terms of engagement, supplying a copy of an engagement letter to the State Compliance Review Committee. The terms of engagement shall include a process by which Injunctive Relief Distributors may challenge Monitor costs as excessive, duplicative or unnecessary, which process must be approved by the State Compliance Review Committee.
4. The Injunctive Relief Distributors shall be responsible for the Monitor's fees and costs directly related to its performance of the work specified by the Injunctive Relief Terms up to a limit of \$1,000,000 per year per Injunctive Relief Distributor (*i.e.*, a total of \$3,000,000 per year).
5. Prior to each year, the Monitor shall submit a combined annual budget to the Injunctive Relief Distributors and State Compliance Review Committee that shall not exceed a total of \$3,000,000. The Monitor shall submit quarterly reports to the Injunctive Relief Distributors and the State Compliance Review Committee tracking actual spend to the annual budget.
6. In the event that any of the Injunctive Relief Distributors or State Compliance Review Committee believe that the Monitor is not performing its duties and responsibilities under the Injunctive Relief Terms in a reasonably cost effective manner, an Injunctive Relief Distributor or the State Compliance Review Committee shall recommend in writing changes to the Monitor's practices to reduce cost. The Monitor, Injunctive Relief Distributors, and the State Compliance Review Committee shall meet and confer in good faith in response to such a recommendation.
7. In the event that the Injunctive Relief Distributor and the State Compliance Review Committee cannot agree on whether the recommended cost reductions are warranted, either the State Compliance Review Committee or the Injunctive Relief Distributors may submit the question to the National Arbitration Panel, who shall determine whether

the Monitor is performing its duties and responsibilities under the Injunctive Relief Terms in a reasonably cost effective manner, and, if not, the necessary changes to the Monitor's practices to reduce cost.

8. If the National Arbitration Panel determines that the Monitor cannot complete the reviews described in Section XVIII.F within the combined annual budget of \$3,000,000, the National Arbitration Panel shall require the Monitor to provide the Injunctive Relief Distributors and the State Compliance Review Committee with a written report explaining why it is not possible to complete the reviews within budget and all steps the Monitor has taken to perform its duties and responsibilities under the Injunctive Relief Terms in a reasonably cost effective manner. After receiving the Monitor's report, the Injunctive Relief Distributors, and the State Compliance Review Committee shall meet and confer in good faith to determine whether an increase in the combined budget is appropriate. If the Injunctive Relief Distributors and the State Compliance Review Committee cannot reach an agreement on the amount of the reasonable costs in excess of \$3,000,000 for the relevant year, the issue will be submitted to the National Arbitration Panel for resolution. The National Arbitration Panel may award additional costs up to total cap of \$5,000,000 for the relevant year (\$3,000,000 plus an additional \$2,000,000).
9. Unless the Injunctive Relief Distributors and the State Compliance Review Committee agree otherwise as part of the meet and confer process in the prior paragraph (such as by agreeing to limit the Monitor's duties and responsibilities for the remainder of the year), the amount above \$3,000,000 and up to the total cap of \$5,000,000 in a given year necessary for the Monitor to complete the reviews described in Section XVIII.F shall be divided evenly among the Injunctive Relief Distributors without reducing any other amounts that are the responsibility of the Injunctive Relief Distributors.

B. Early Termination of the Monitor

1. In the event any of the Injunctive Relief Distributors or State Compliance Review Committee believe that the Monitor is not performing its duties and responsibilities under the Injunctive Relief Terms in a reasonably professional, competent and independent manner, an Injunctive Relief Distributor or the State Compliance Review Committee shall recommend replacement of the Monitor in writing. The Injunctive Relief Distributors and the State Compliance Review Committee shall meet and confer in good faith in response to a recommendation to replace the Monitor. If the State Compliance Review Committee and the Injunctive Relief Distributors agree that the Monitor should be replaced, a replacement Monitor will be selected in the manner set forth in Section XVIII.A.3.

2. In the event the Injunctive Relief Distributor and the State Compliance Review Committee cannot agree on whether the Monitor should be replaced, either the State Compliance Review Committee or the Injunctive Relief Distributors may submit the question of the Monitor's dismissal to the National Arbitration Panel, and the Monitor shall only be dismissed if that panel finds that there is Good Cause for dismissal. Good Cause for dismissal shall mean (a) a material and substantial breach of the terms of the Monitor's obligations under the Injunctive Relief Terms; (b) any act of dishonesty, misappropriation, embezzlement, intentional fraud, or similar conduct by the Monitor; (c) any clear pattern of bias or prejudice in favor or against any party by the Monitor; (d) conduct by the Monitor that demonstrates unfitness to fulfill the functions of the Monitor reasonably and competently; or (e) conflicts of interest described in Section XVIII.A.2. If the panel finds that the Monitor should be dismissed, a replacement Monitor will be selected in the manner set forth in Section XVIII.A.3.
3. In addition, if the Monitor resigns for any reason, a replacement Monitor will be selected in the manner set forth in Section XVIII.A.3.

C. Term and Reporting Periods

1. The term of the Monitor will be five (5) years from the date the Monitor is appointed, divided into one-year periods for purposes of the reviews and reporting described in Section XVIII ("*Reporting Periods*").

D. Monitor Access to Information

1. In connection with its reviews set forth in Section XVIII.F, the Monitor may request to interview employees with appropriate authority and responsibilities as necessary. In the event that an Injunctive Relief Distributor believes that the Monitor is requesting an unreasonable number of interviews or requesting interviews of employees who do not have relevant information to the reviews required by Section XVIII.F, the Injunctive Relief Distributor and State Compliance Review Committee shall meet and confer in good faith to resolve this issue.
2. The Chief Diversion Control Officer of each Injunctive Relief Distributor or a direct report of the Chief Diversion Control Officer shall serve as the primary point of contact for the Monitor to facilitate the Monitor's access to documents, materials, or staff necessary to conduct the reviews specified in Section XVIII.F. The Monitor shall communicate any request for documents, materials, or access to staff to the Chief Diversion Control Officers or their designees.
3. If at any time the Monitor believes there is undue delay, resistance, interference, limitation, or denial of access to any records or to any

employee or former employee deemed necessary by the Monitor to conduct the reviews specified in Section XVIII.F, the Monitor shall notify the Chief Diversion Control Officer of the Injunctive Relief Distributor and they shall meet and confer to resolve such issue. If the Monitor believes that the matter was not resolved, the Monitor shall immediately report the issue to the State Compliance Review Committee.

4. To the extent any of the documents requested by the Monitor contain material protected from disclosure by any legal privilege, including the attorney-client privilege or attorney work product protections, an Injunctive Relief Distributor may redact such material before providing the documents to the Monitor, but must provide the Monitor with a privilege log describing the redacted information and identifying the basis for redaction.
5. Notwithstanding any other information referenced and produced pursuant to Section XVIII, the Monitor shall have access to, and each Injunctive Relief Distributor's Chief Diversion Control Officer shall produce to the Monitor, any settlement agreements with government entities entered into after the Effective Date specifically concerning the requirements contained in the Injunctive Relief Terms and an Injunctive Relief Distributor's distribution of Controlled Substances (as opposed to distribution of pharmaceutical products in general).

E. Settling States' Access to Monitor

1. Other than in connection with the initiation of a Notice of Potential Violation set forth in Section XIX.B.2, should the Monitor believe it needs to initiate communication with the State Compliance Review Committee regarding an Injunctive Relief Distributor's compliance with the Injunctive Relief Terms, the Monitor's communications should include the Chief Diversion Control Officer or counsel of the affected Injunctive Relief Distributor, regardless of the form of communication.
2. The State Compliance Review Committee shall have access to any settlement agreements produced to the Monitor pursuant to Section XVIII.D.5.

F. Reviews to be Conducted by the Monitor

1. There shall be two (2) types of reviews to be conducted by the Monitor:
  - a) Customer-specific reviews, as set forth in Section XVIII.F.2; and
  - b) System reviews, as set forth in Section XVIII.F.3.

2. Customer-Specific Reviews

- a) The following Customer-specific reviews will be conducted by the Monitor for each Injunctive Relief Distributor for each of the Reporting Periods:
  - (1) Threshold Change Request Review (“*TCR Review*”);
  - (2) Onboarding New Customer Review (“*Onboarding Review*”);
  - (3) Ongoing Due Diligence Review (“*Ongoing Diligence Review*”);
  - (4) Customer Termination Review (“*Termination Review*”); and
  - (5) Orders that Exceed Thresholds but are Shipped Review (“*Exceeded Threshold Review*”).
- b) Sample selection and audit periods for TCR Reviews, Onboarding Reviews, Ongoing Diligence Reviews, Termination Reviews, and Exceeded Threshold Reviews:
  - (1) For each Reporting Period, the Monitor will review a representative sample of files for the performance of the TCR Reviews, Onboarding Reviews, and Ongoing Diligence Reviews. The Monitor shall select a sample representative of various geographic regions, customer types (Independent Retail Pharmacy Customers or Chain Customer), and distribution centers.
  - (2) The Monitor will meet and confer with each of the Injunctive Relief Distributors to determine the appropriate audit period within each Reporting Period from which the samples will be selected (e.g. samples will be selected from the first six (6) months of a reporting period to allow the Monitor time to perform its review during the remainder of the reporting period).
  - (3) Within thirty (30) calendar days following the close of the agreed-upon audit period, the Injunctive Relief Distributors (or the Clearinghouse once operational, if able to do so) will provide the Monitor with the following lists of relevant Customers for each type of review:
    - (a) A list of all Customers that requested at least one Threshold increase for a Highly Diverted Controlled

Substance during the relevant audit period, including the number of such requests by each Customer;

- (b) A list of all Customers that were onboarded during the relevant audit period and, during that period, ordered and received Highly Diverted Controlled Substances;
  - (c) A list of all Customers that were the subject of an Ongoing Diligence Review during the relevant audit period;
  - (d) A list of all Customers that, for reasons related to Controlled Substance regulatory compliance, were terminated during the relevant audit period; and
  - (e) A list of all Orders for Highly Diverted Controlled Substances where a decision was made to ship the Order even though the order exceeded the otherwise applicable Threshold, with number of such shipped orders.
- (4) Within fifteen (15) calendar days of compiling this Customer information for sample selection, each Injunctive Relief Distributor shall propose a reasonable number of customer files for each review to the Monitor.
  - (5) Within fifteen (15) calendar days of receiving the lists specified above from the Injunctive Relief Distributors, the Monitor shall choose representative files to be reviewed from these lists. Each list will include the Customers' zip code, geographic region, distribution center, and customer type (Independent Retail Pharmacy Customer or Chain Customer).

c) TCR Reviews

- (1) For each Reporting Period, the Monitor shall conduct a TCR Review for a sample review of Customers who requested at least one Threshold increase for Highly Diverted Controlled Substances for each Injunctive Relief Distributor. For the TCR Reviews, the Monitor shall review the information contained in the files of the sample Customers and determine whether the information reflects substantial compliance with the requirements of Section XII.C.3.

- d) Onboarding Reviews
  - (1) For each Reporting Period, the Monitor shall conduct an Onboarding Review of a sample of Customers that were onboarded during the applicable audit period and, during that period, ordered and received Highly Diverted Controlled Substances from the Injunctive Relief Distributor. For the Onboarding Reviews, the Monitor shall review the information contained in the files of the sample Customers and determine whether the information reflects substantial compliance with the requirements of Section IX.
- e) Ongoing Diligence Reviews
  - (1) For each Reporting Period, the Monitor shall conduct an Ongoing Diligence Review of a sample of Customers for each Injunctive Relief Distributor that was the subject of an Ongoing Diligence Review during the relevant audit period. For the Ongoing Diligence Reviews, the Monitor shall review the information contained in the files of the sample of Customers and determine whether the information reflects substantial compliance with the requirements of Section X.
- f) Termination Reviews
  - (1) For each Reporting Period, the Monitor shall conduct a review of a sample of Customers that were terminated by each Injunctive Relief Distributor during the audit period. For the Termination Reviews, the Monitor shall review the information contained in the files of the sample of Customers and determine whether the information reflects substantial compliance with the requirements of Section XIV.
- g) Exceeded Threshold Review
  - (1) For each Reporting Period, the Monitor shall conduct a review of a sample of Orders for Highly Diverted Controlled Substances where a decision was made by the Injunctive Relief Distributor to ship the Order even though the Order exceeded the applicable Threshold. For the Exceeded Threshold Reviews, the Monitor shall review the information contained in the Customer files related to the Orders and determine whether the information reflects substantial compliance with the requirements of Section XIII.B.



3. Annual System Reviews:

- a) The following system reviews will be conducted by the Monitor for each Injunctive Relief Distributor for each of the Reporting Periods:
  - (1) CSMP Review;
  - (2) Threshold Setting Process Review;
  - (3) Suspicious Orders and Suspicious Order Report Review;
  - (4) Compensation Review;
  - (5) Red Flag Review; and
  - (6) Review of CSMP Integration with Clearinghouse.
- b) CSMP Review
  - (1) For each Reporting Period, the Monitor shall conduct a review of the following materials from each Injunctive Relief Distributor:
    - (a) Current CSMP policies and procedures;
    - (b) Organizational charts for the departments that are relevant to the CSMP organization;
    - (c) Logs and/or summaries of any reports received on the "hot line" required by Section V.E and the action or response of an Injunctive Relief Distributor to any such reports;
    - (d) Copies of the quarterly reports provided by the Chief Diversion Control Officer to the CSMP Committee as required by Section IV.C;
    - (e) Copies of the quarterly reports provided by the CSMP Committee to senior management and the Board of Directors as required by Section VI.C; and
    - (f) Copies of the materials used for the training required by Section VII and lists of the attendees of the training.

- c) Threshold Setting Process Review:
  - (1) For each Reporting Period, each Injunctive Relief Distributor or its outside consultants shall prepare a summary report describing how its Threshold-setting methodology for Independent Retail Pharmacy Customers and Chain Customers complies with Section XII (the “*Annual Threshold Analysis and Assessment Report*”).
  - (2) For each Reporting Period, the Monitor shall review the Annual Threshold Analysis and Assessment Report, determine whether the information reflects substantial compliance with the requirements of Section XII, and include any Observations and Recommendations, as defined in Section XVIII.G, in its annual Audit Report.
- d) Suspicious Orders and Suspicious Order Reporting Review:
  - (1) For each Reporting Period, each Injunctive Relief Distributors will provide the Monitor with a report containing summary metrics for the Suspicious Orders that were reported to the DEA and the Settling States (the “*Suspicious Order Metrics Report*”). In the Suspicious Order Metrics Report, the Injunctive Relief Distributors will also provide summary metrics for Orders of Highly Diverted Controlled Substances that exceeded a Threshold but were still shipped.
  - (2) For each Reporting Period, the Monitor shall review the Suspicious Order Metrics Report, determine whether the information reflects substantial compliance with the requirements of Section XIII, and include any Observations and Recommendations in its annual Audit Report.
- e) Compensation Reviews:
  - (1) For each Reporting Period, the Monitor will review compensation-related policy documents for each Injunctive Relief Distributor for sales personnel. The Monitor shall analyze those documents and determine whether the compensation policies of each Injunctive Relief Distributor comply with the requirements contained in Section V.
- f) Red Flags Review:
  - (1) For each Reporting Period, the Monitor shall review the Red Flags defined in Section VIII and their incorporation into each Injunctive Relief Distributor’s policies and

procedures. The Monitor shall determine whether the information reflects substantial compliance with the requirements of Section VIII and include any Observations and Recommendations, as called for by Section VIII.C, about those definitions in its annual Audit Report.

g) Review of CSMP Integration with the Clearinghouse:

- (1) For each Reporting Period, each Injunctive Relief Distributor shall prepare a report summarizing the status of the Injunctive Relief Distributor's CSMP integration with the operation of the Clearinghouse ("*Clearinghouse Integration Report*"). The Monitor shall review each Injunctive Relief Distributor's Clearinghouse Integration Report, determine whether the information reflects substantial compliance with the requirements of Section XVII, and include any Observations and Recommendations in its annual Audit Report.

G. Observations and Recommendations:

1. If the Monitor notes any areas for potential improvement during the course of the reviews conducted pursuant to the Injunctive Relief Terms, the Monitor shall include any such recommendations in the Audit Report. Collectively, any such questions, concerns or recommendations will be referred to as "*Observations and Recommendations.*"

H. Audit Reports:

1. No later than one hundred and twenty (120) calendar days prior to the end of a Reporting Period and/or at any other time deemed reasonably necessary by the Monitor, the Monitor shall provide each Injunctive Relief Distributor with a draft report detailing any instances of substantial non-compliance with the applicable provisions of the Injunctive Relief Terms from the reviews in Section XVIII.F (the "*Draft Report*"). The Draft Report will also describe any Observations and Recommendations.
2. Within thirty (30) calendar days of its receipt of the Draft Report, the Injunctive Relief Distributor will provide comments and responses to the Draft Report. The Injunctive Relief Distributor will, among other things:
  - a) Respond to each instance of substantial non-compliance, including, where appropriate, describing any corrective action taken (or to be taken).
  - b) Respond to each Observation and Recommendation.

3. Within thirty (30) calendar days of its receipt of the Injunctive Relief Distributors' responses to the Draft Report, the Monitor shall provide a final report (the "*Audit Report*") to each Injunctive Relief Distributor and the State Compliance Review Committee. The Monitor shall provide the State Compliance Review Committee with a copy of an Injunctive Relief Distributor's response to the Draft Report.
4. No action or lack of action by the Settling States regarding information received from the Monitor concerning an Injunctive Relief Distributor's conduct shall be considered affirmation, acceptance, or ratification of that conduct by the Settling States.

I. Confidentiality:

1. Materials and information provided by the Injunctive Relief Distributors to the Monitor that are designated "*Confidential*" (and any parts, portions, or derivations thereof) (the "*Confidential Information*") will be kept confidential and not be shown, disclosed, or distributed to any other party, including any other Injunctive Relief Distributor.
2. The Monitor will not use materials or information received from one Injunctive Relief Distributor, or information or analysis developed using the Confidential Information of an Injunctive Relief Distributor, in its assessment of any other Injunctive Relief Distributor. Because each Injunctive Relief Distributor operates pursuant to its own unique policies and procedures intended to comply with legal and other requirements of the Injunctive Relief Terms, the Monitor shall apply the standards of each Injunctive Relief Distributor to its reviews without preference to the practices or standards applied by any other Injunctive Relief Distributor.
3. If any of the Settling States or the Monitor receive a request for disclosure of any material or information created or shared under the Injunctive Relief Terms, pursuant to a Third Party Request, the Settling State or the Monitor, respectively, shall notify the Injunctive Relief Distributors of the Third Party Request and the Confidential Information to be disclosed so that the Injunctive Relief Distributors may seek a protective order or otherwise challenge or object to the disclosure. The Settling State or the Monitor will provide the Injunctive Relief Distributors with at least ten (10) days' advance notice before complying with any Third Party Request for Confidential Information, except where state law requires a lesser period of advance notice.
4. Nothing herein will be deemed to prevent any party from claiming any applicable exemption to the public information act, freedom of information act, public records act, or similar law.

**XIX. ENFORCEMENT OF INJUNCTIVE RELIEF TERMS**

A. State Compliance Review Committee:

1. Any Settling State may initiate a review of a Potential Violation consistent with the process set forth in Section XIX.
2. The State Compliance Review Committee shall assign the Monitor the responsibilities set forth in Sections XIX.B.3 through XIX.B.7, regarding review of a Potential Violation and an opportunity to cure, except with respect to matters requiring interpretation of the Injunctive Relief Terms subject to Section XIX.C.2. The objective of the Monitor shall be to facilitate a resolution among the parties, providing an opportunity to cure, as applicable, for the party against whom a Potential Violation has been alleged.
3. No less than six (6) months before the Monitor's term expires pursuant to Section XVIII, the State Compliance Review Committee and Injunctive Relief Distributors shall meet and confer in good faith to determine the parameters and processes for continued enforcement, consistent to the maximum extent possible with the provisions set forth in Section XIX, for the period after the Monitor's term has ended. Absent agreement between the State Compliance Review Committee and Injunctive Relief Distributors, all provisions set forth in Section XIX involving the Monitor are excused after the Monitor's term has ended.
4. Should an Injunctive Relief Distributor allege in good faith that a Settling State or the Monitor has impaired the ability of the Injunctive Relief Distributor to meet the Injunctive Relief Terms, the Injunctive Relief Distributor may request the State Compliance Review Committee to mediate any dispute in an effort to avoid the time and expense of litigation regarding interpretation and enforcement of the Injunctive Relief Terms.

B. Process for Review of Potential Violations and Opportunity to Cure:

1. Definition of "Potential Violation": A Potential Violation occurs when an Injunctive Relief Distributor is alleged to not be in substantial compliance with (i) the Injunctive Relief Terms or (ii) a Corrective Action Plan adopted consistent with the process set forth in Section XIX.B.7.
2. Submission of Notice of Potential Violation. An allegation of a Potential Violation shall be submitted to the State Compliance Review Committee in writing by one or more Settling States ("*Notice of Potential Violation*" or "*Notice*") and shall include the following to the extent practicable:
  - a) Specification of the particular Injunctive Relief Term(s) and/or Corrective Action Plan(s) implicated by the Potential Violation;

- b) Description of the Potential Violation with specificity;
  - c) The reasoning for and, if available, any documentation supporting the allegation that a Potential Violation has occurred, including whether the Potential Violation is a matter identified by the Monitor in an Audit Report; and
  - d) Description of the time-sensitivity of the Potential Violation, if relevant.
3. Assignment to Monitor. The State Compliance Review Committee shall review every Notice. If the State Compliance Review Committee reasonably believes that further review is warranted, the State Compliance Review Committee shall forward the Notice to the Monitor. The Monitor shall ensure that the Injunctive Relief Distributor that is the subject of the Notice receives a copy of the Notice and a proposed schedule consistent with the process set forth in Sections XIX.B.4 and XIX.B.5.
4. Response to Notice of Potential Violation. Within thirty (30) days of receipt of the Notice of Potential Violation, the Injunctive Relief Distributor that is the subject of the Notice shall provide a written response to the referring Settling State(s), the Monitor, and the State Compliance Review Committee. The response (a) shall set forth the reasons the Injunctive Relief Distributor that is the subject of the Notice believes that it is in substantial compliance with the relevant Injunctive Relief Term(s) and/or Corrective Action Plan(s), and (b) as applicable, shall explain efforts undertaken to cure the Potential Violation and a schedule for completing the efforts to cure.
5. Conference for Parties re Notice of Potential Violation. The parties to the Notice shall meet or otherwise confer regarding the Potential Violation. The parties and the Monitor shall make themselves available for such a meeting (which may at any party's election be a virtual or technology-based meeting), provided, however, that the meeting is not required to take place sooner than fifteen (15) days after a written response to the Notice of Potential Violation.
6. Process for Previously-Submitted Notices of Potential Violation. At the request of the parties to a Notice, the Monitor shall determine whether the Notice implicates the same or similar issues as a previously submitted Notice or is a matter previously identified by the Monitor in an Audit Report involving the same party alleged to have engaged in a Potential Violation, and make an initial determination as to whether the issues needs to be addressed anew. The Monitor shall inform the Settling State and Injunctive Relief Distributor involved in the previous Notice or the subject of a matter previously identified by the Monitor in an Audit Report of its determination within five (5) business days of receipt of the Notice. The

Settling State and Injunctive Relief Distributor shall have five (5) business days to object to the determination. If an objection is made, the Monitor shall respond to the objection within five (5) business days. If no objection is made, the party involved in the prior Notice may rely on the response to the previously submitted Notice or matter previously identified by the Monitor in an Audit Report and no further action shall be required.

7. Monitor Resolution of Potential Violation and Opportunity to Cure. Within thirty (30) days of the meeting pursuant to Section XIX.B.5, the Monitor, taking into consideration the submissions of the parties involved in the Notice and other information available to the Monitor, shall resolve the Notice as follows:
- a) If the Monitor reasonably believes that a Potential Violation is not ongoing or has been substantially resolved as of thirty (30) days from the meeting pursuant to Section XIX.B.5, the Monitor shall provide written notice to the State Compliance Review Committee and the Settling State(s) and Injunctive Relief Distributor involved in the Notice.
  - b) If the Monitor reasonably believes that a Potential Violation is ongoing and has not been substantially resolved as of thirty (30) days from the meeting pursuant to Section XIX.B.5, the Monitor shall provide written notice to the State Compliance Review Committee and the Settling State(s) and Injunctive Relief Distributor involved in the Notice and request that the Injunctive Relief Distributor prepare, within thirty (30) days of the receipt of such written notice, a Corrective Action Plan to remedy such Potential Violation, including a reasonable period for implementation of such plan. The Monitor may extend the period of time to submit a Corrective Action Plan up to ninety (90) days based on a reasonable request by the affected party.
  - c) A Corrective Action Plan may address multiple Potential Violations, and an existing Corrective Action Plan may be amended to address additional Potential Violations.
  - d) Within ten (10) business days of submission of a Corrective Action Plan regarding a Potential Violation, the Monitor shall confer with the State Compliance Review Committee and the Settling State(s) and Injunctive Relief Distributor involved in the Notice regarding the proposed Corrective Action Plan. The Monitor may recommend revisions in its discretion. The conference required by this paragraph may at any party's election be a virtual or technology-based meeting.

- e) Within thirty (30) days of the conference in Section XIX.B.7.d, the Monitor shall advise the State Compliance Review Committee and the Settling State(s) and Injunctive Relief Distributor involved in the Notice whether the Monitor has adopted the proposed Corrective Action Plan or whether the Monitor has adopted it after making modifications. The Monitor shall also set forth a reasonable period for implementation of any such plan that has been adopted. The Injunctive Relief Distributor that is subject to a Corrective Action Plan adopted by the Monitor must begin to comply with the Corrective Action Plan within five (5) business days of receiving notice of the Corrective Action Plan has been adopted, unless it seeks review by the State Compliance Review Committee pursuant to Section XIX.C.1.

C. Enforcement Responsibilities of State Compliance Review Committee:

- 1. The Settling State(s) or Injunctive Relief Distributor involved in a Notice may request the State Compliance Review Committee to review the resolution (including a resolution pursuant to Section XIX.B.7.a) and/or Corrective Action Plan adopted by the Monitor regarding that Notice. Any such request must be made within five (5) business days of a resolution or adoption of a Corrective Action Plan by the Monitor. The State Compliance Review Committee, taking into consideration the resolution by the Monitor, submissions of the Settling State(s) or Injunctive Relief Distributor, and other information available to the Committee, shall within thirty (30) days of receipt of the request resolve the matter by written notice to the affected parties, which shall include the State Compliance Review Committee's reasoning in reaching its resolution. The State Compliance Review Committee may agree, disagree, or modify any resolution or Corrective Action Plan that it reviews. An Injunctive Relief Distributor that is subject to a Corrective Action Plan that is affirmed or affirmed as amended by the State Compliance Review Committee must within five (5) business days begin to comply with the Corrective Action Plan.
- 2. The State Compliance Review Committee shall review any issues raised by a Notice regarding the interpretation of the Injunctive Relief Terms at the request of the Settling State(s), Injunctive Relief Distributor involved in a Notice, or the Monitor. Such a request may be made at any time after the Notice's submission, and the request will not extend the timelines set forth in Sections XIX.B and XIX.C.1. The State Compliance Review Committee shall notify the Monitor, Settling State(s) and Injunctive Relief Distributor involved in the Notice of its determination. Settling States and Injunctive Relief Distributors do not waive their rights to challenge the interpretation of the Injunctive Relief Terms by the State Compliance Review Committee in any subsequent proceeding pursuant to Section XIX.E.2.



3. The State Compliance Review Committee may, independent of a Notice of Potential Violation, review requests by a Monitor, Settling State, or Injunctive Relief Distributor regarding the interpretation of the Injunctive Relief Terms. The State Compliance Review Committee shall notify the Monitor and requesting party of its interpretation, including the State Compliance Review Committee's reasoning in reaching its conclusion. Settling States and Injunctive Relief Distributors do not waive their rights to challenge the interpretation of the Injunctive Relief Terms by the State Compliance Review Committee in any subsequent proceeding pursuant to Section XIX.E.2.
4. The State Compliance Review Committee shall make available to all Settling States and Injunctive Relief Distributors any interpretation it issues pursuant to Sections XIX.C.2 and XIX.C.3.

D. Composition of State Compliance Review Committee:

1. A Settling State on the State Compliance Review Committee that is in active litigation with one or more of the Injunctive Relief Distributors, or in another potential conflict of interest involving compliance with Controlled Substances laws and regulations, may not serve on the State Compliance Review Committee for matters involving the affected Injunctive Relief Distributor, and the remaining Settling States on the State Compliance Review Committee shall within five (5) business days select an alternate Settling State as a replacement.
2. If the affected state on the State Compliance Review Committee disputes that it has a disqualifying active litigation or other conflict of interest, the determination of whether that state has a conflict disqualifying it from serving on the State Compliance Review Committee shall be made by the remaining states on the State Compliance Review Committee.

E. Enforcement Actions:

1. Any written notice or resolution by the State Compliance Review Committee regarding the matters set forth in Sections XIX.B and XIX.C shall provide the State Compliance Review Committee's assessment of the matter but will not be an official opinion of any individual Settling State.
2. Following the issuance of a written notice or resolution of the State Compliance Review Committee pursuant to Section XIX.C, a Settling State or Injunctive Relief Distributor may take whatever action it deems necessary related to the written notice or resolution issued by the State Compliance Review Committee, provided that the Settling State or Injunctive Relief Distributor is either (a) the Settling State that sought review by the State Compliance Review Committee, or (b) the Injunctive Relief Distributor that is the subject of the Potential Violation at issue.

Such action may include but is not limited to bringing an action to enforce the settlement agreement, filing a new original action, or, the parties to a Notice attempting to negotiate a Corrective Action Plan directly with each other.

3. The Settling States agree that prior to taking any court or administrative action, other than an action that is necessary to address an immediate threat to the health, safety, or welfare of the citizens of the Settling State, or that a public emergency requiring immediate action exists, it will follow the process outlined in Sections XIX.B and XIX.C.
4. A Settling State or Injunctive Relief Distributor must bring a court or administrative action within six (6) months of any resolution of the State Compliance Review Committee, unless the alleged violation is also an independent violation of state or federal law, or an action that a Settling State concludes is necessary to address an immediate threat to the health, safety, or welfare of the citizens of the State, or that a public emergency requiring immediate action exists, in which cases, the applicable statute of limitations (if any) for sovereign actions shall apply.

## **EXHIBIT Q**

### **Illustrative Examples of Prepayments**

#### **Example 1**

Gross Settlement Prepayment: \$3,000,000

Settlement Prepayment Reduction Schedule: Reduce amounts paid for each of Payment Years 8, 13, and 18 by \$1,000,000

Net Settlement Prepayment Amount (assumes discount rate of five percent (5%)): \$2,591,513  
(\$863,838 for each of Payment Years 5, 10, and 15)

| Payment Year | Initial Settlement Payment Schedule | Settlement Prepayment Reduction<br>(-) | Net Settlement Prepayment<br>(+) | Revised Settlement Payment Schedule |
|--------------|-------------------------------------|--|----------------------------------|-------------------------------------|
| 1            | \$1,000,000                         |  |                                  | \$1,000,000                         |
| 2            | \$1,000,000                         |  |                                  | \$1,000,000                         |
| 3            | \$1,000,000                         |  |                                  | \$1,000,000                         |
| 4            | \$1,000,000                         |  |                                  | \$1,000,000                         |
| 5            | \$1,000,000                         |  | \$863,838                        | \$1,863,838                         |
| 6            | \$1,000,000                         |  |                                  | \$1,000,000                         |
| 7            | \$1,000,000                         |  |                                  | \$1,000,000                         |
| 8            | \$1,000,000                         | \$1,000,000                            |                                  | \$0                                 |
| 9            | \$1,000,000                         |  |                                  | \$1,000,000                         |
| 10           | \$1,000,000                         |  | \$863,838                        | \$1,863,838                         |
| 11           | \$1,000,000                         |  |                                  | \$1,000,000                         |
| 12           | \$1,000,000                         |  |                                  | \$1,000,000                         |
| 13           | \$1,000,000                         | \$1,000,000                            |                                  | \$0                                 |
| 14           | \$1,000,000                         |  |                                  | \$1,000,000                         |
| 15           | \$1,000,000                         |  | \$863,838                        | \$1,863,838                         |
| 16           | \$1,000,000                         |  |                                  | \$1,000,000                         |
| 17           | \$1,000,000                         |  |                                  | \$1,000,000                         |
| 18           | \$1,000,000                         | \$1,000,000                            |                                  | \$0                                 |
| <b>Total</b> | <b>\$18,000,000</b>                 | <b>\$3,000,000</b>                     | <b>\$2,591,513</b>               | <b>\$17,591,513</b>                 |

Example 2

Gross Settlement Prepayment: \$3,000,000

Settlement Prepayment Reduction Schedule: Reduce amounts paid for each of Payment Years 4, 9, and 14 by \$1,000,000

Net Settlement Prepayment Amount (assumes discount rate of five percent (5%)): \$2,857,143  
(\$952,381 for each of Payment Years 3, 8, and 13)

| Payment Year | Initial Settlement Payment Schedule | Settlement Prepayment Reduction (-) | Net Settlement Prepayment (+) | Revised Settlement Payment Schedule |
|--------------|-------------------------------------|-------------------------------------|-------------------------------|-------------------------------------|
| 1            | \$1,000,000                         |                                     |                               | \$1,000,000                         |
| 2            | \$1,000,000                         |                                     |                               | \$1,000,000                         |
| 3            | \$1,000,000                         |                                     | \$952,381                     | \$1,952,381                         |
| 4            | \$1,000,000                         | \$1,000,000                         |                               | \$0                                 |
| 5            | \$1,000,000                         |                                     |                               | \$1,000,000                         |
| 6            | \$1,000,000                         |                                     |                               | \$1,000,000                         |
| 7            | \$1,000,000                         |                                     |                               | \$1,000,000                         |
| 8            | \$1,000,000                         |                                     | \$952,381                     | \$1,952,381                         |
| 9            | \$1,000,000                         | \$1,000,000                         |                               | \$0                                 |
| 10           | \$1,000,000                         |                                     |                               | \$1,000,000                         |
| 11           | \$1,000,000                         |                                     |                               | \$1,000,000                         |
| 12           | \$1,000,000                         |                                     |                               | \$1,000,000                         |
| 13           | \$1,000,000                         |                                     | \$952,381                     | \$1,952,381                         |
| 14           | \$1,000,000                         | \$1,000,000                         |                               | \$0                                 |
| 15           | \$1,000,000                         |                                     |                               | \$1,000,000                         |
| 16           | \$1,000,000                         |                                     |                               | \$1,000,000                         |
| 17           | \$1,000,000                         |                                     |                               | \$1,000,000                         |
| 18           | \$1,000,000                         |                                     |                               | \$1,000,000                         |
| <b>Total</b> | <b>\$18,000,000</b>                 | <b>\$3,000,000</b>                  | <b>\$2,857,143</b>            | <b>\$17,857,143</b>                 |

## **EXHIBIT R**

### **Agreement on Attorneys' Fees, Expenses and Costs**

This Agreement on Attorneys' Fees, Expenses and Costs ("*Fee Agreement*") is entered between McKesson Corporation, Cardinal Health, Inc., and AmerisourceBergen Corporation (collectively, the "*Settling Distributors*"), and the Plaintiffs' Executive Committee appointed in the multidistrict litigation in the Northern District of Ohio, National Prescription Opiate Litigation, No. 1:17-MD-2804 ("*MDL PEC*"), in connection with the Distributor Settlement Agreement ("*Distributor Agreement*"). This Fee Agreement becomes effective on the Effective Date of the Distributor Agreement or the date that the Consent Judgments anticipated under the Distributor Agreement become final in 25 Settling States (whichever is later). However, costs specified in Sections II.I and II.I.4 of this Fee Agreement that are to be funded pre-Effective Date by the Settling Distributors are effective upon agreement in writing with the Settling Distributors.

#### **I. Definitions.**

A. This Fee Agreement incorporates all defined terms in the Distributor Agreement, unless otherwise defined herein, and shall be interpreted in a manner consistent with the Distributor Agreement.

B. "*Attorney.*" Any of the following retained through a legal contract: a solo practitioner, a multi-attorney law firm, or other legal representative of a Participating Subdivision.

C. "*Attorney Fee Fund.*" An account consisting of funds allocated to pay attorneys' fees approved pursuant to Section II of this Fee Agreement established by Order of, and under the ongoing jurisdiction of, the MDL Court, as provided below.

D. "*Common Benefit Fund.*" The sub fund of the Attorney Fee Fund described in Section II.C.

E. "*Contingency Fee Fund.*" The sub fund of the Attorney Fee Fund described in Section II.D.

F. "*Cost and Expense Fund Administrator.*" The administrator appointed by the MDL Court to administer the MDL Expense Fund and Subdivision Cost Fund as provided in the Fee Agreement.

G. "*Cost Funds.*" Collectively, the MDL Expense Fund and Subdivision Cost Fund.

H. "*Fee Entitlement.*" Any right, entitlement or expectation, including but not limited to a fee contract, contingent fee contract, agreement, referral arrangement, co-counsel arrangement, State Back-Stop Agreement, or any other arrangement by which counsel could receive compensation or other consideration.

I. “*Fee Panel.*” The three-person panel appointed by the MDL Court to administer the Attorney Fee Fund and its sub funds as provided in the Fee Agreement.

J. “*Litigating Subdivision Cost Fund.*” The cost fund described in Section II.E herein.

K. “*MDL Court.*” United States District Court for the Northern District of Ohio Eastern Division, Case No. 1:17-md-2804, Judge Dan Aaron Polster.

L. “*MDL Expense Fund.*” The cost fund described in Section II.F below.

M. “*MDL PEC.*” The Plaintiffs’ Executive Committee appointed by the MDL Court.

N. “*Non-Participating Litigating Subdivision.*” A Litigating Subdivision that is not a Participating Subdivision.

O. “*Participating Litigating Subdivision.*” A Litigating Subdivision that is also a Participating Subdivision.

P. “*Participation Agreement.*” An agreement executed by an Attorney that acknowledges the obligation to pay an appropriate MDL Common Benefit Assessment.

Q. “*Qualifying Representation.*” Legal services provided for representation of a Participating Litigating Subdivision regarding Released Claims against Released Entities.

R. “*State Back-Stop Agreement.*” Any agreement by a Settling State and private counsel for Participating Subdivisions in that State (or legislation enacted in that State) to provide, adjust, or guarantee attorneys’ fees and costs, whether from the Attorney Fee Fund or any other source recognized in the agreement or legislation.

## II. Fees and Costs.

### A. *Total Attorneys’ Fees and Costs.*

1. Total attorneys’ fees and costs to be paid by Settling Distributors to Attorneys in each of the relevant Payment Years under this Fee Agreement shall be up to the following amounts, subject to the provisions set forth below, including with respect to the division of the Attorney Fee Fund into its sub funds:

|                       | <b>Attorney Fee Fund</b><br><i>(Contingency Fee Fund and<br/>Common Benefit Fund)</i> | <b>MDL Expense<br/>Fund</b> | <b>Litigating<br/>Subdivision Cost<br/>Fund</b> |
|-----------------------|---|-----------------------------|---|
| <b>Payment Year 1</b> | \$136,044,378.70  | \$40,384,615.39             | \$40,000,000                                    |
| <b>Payment Year 2</b> | \$150,934,911.25  |                             | \$40,000,000                                    |
| <b>Payment Year 3</b> | \$270,825,443.80  |                             | \$40,000,000                                    |
| <b>Payment Year 4</b> | \$183,625,739.68  |                             |   |

|                       |                  |  |  |
|-----------------------|------------------|--|--|
| <b>Payment Year 5</b> | \$183,625,739.69 |  |  |
| <b>Payment Year 6</b> | \$183,625,739.69 |  |  |
| <b>Payment Year 7</b> | \$183,625,739.69 |  |  |

2. The sub funds within the Attorney Fee Fund shall include the Common Benefit Fund and the Contingency Fee Fund. The Cost Funds shall include the MDL Expense Fund, and the Litigating Subdivision Cost Fund. The State Counsel Fee Fund and the State Cost Fund shall be separate funds under the control of the Settling States.

3. The Contingency Fee Fund and the Common Benefit Fund shall be administered by a Fee Panel to be appointed by the MDL Court that will be governed by the provisions of this Fee Agreement and shall design the process and procedures for the allocation of fees pursuant to this Fee Agreement and the MDL Court's Order. The Cost Funds shall be administered by the Cost and Expense Fund Administrator to be appointed by the MDL Court who will be governed by the provisions of this Fee Agreement and shall design the process and procedures for the allocation of costs pursuant to this Fee Agreement and the MDL Court's Order.

4. The fees and costs to be paid under this Fee Agreement are available for Attorneys engaged in Qualifying Representations only. Fees and costs to be paid under this Fee Agreement are not available prior to the Effective Date of the Distributor Agreement or if the Distributor Agreement does not proceed past the Settling Distributors' determination in Section VIII.A of the Distributor Agreement. Fees and costs to be paid under this Fee Agreement are not available for representation of Non-Participating Subdivisions or Non-Litigating Subdivisions and are not available for representation of private hospitals, third-party payors, NAS claimants, personal injury/wrongful death claimants, or any entity other than Participating Litigating Subdivisions. In addition, fees and costs under this Fee Agreement are not available for representation of any individual or entity in matters other than those claims against Released Entities, but may include a reasonable share of representations that involve development of facts for pursuit of opioid-related claims against multiple defendants in the pharmacy, manufacturing, and distribution chain.

5. Payments due to the Attorney Fee Fund and the Cost Funds from the Settling Distributors under this Section II will be allocated among the Settling Distributors as follows: McKesson — 38.1%; Amerisource — 31.0%; Cardinal — 30.9%. A Settling Distributor's sole responsibility for payments under this Fee Agreement shall be to make its share of each payment. The obligations of the Settling Distributors in this Fee Agreement are several and not joint. No Settling Distributor shall be responsible for any portion of another Settling Distributor's share.

**B. *Attorney Fee Fund and Sub Funds.***

1. There shall be a split of the Attorney Fee Fund into the Contingency Fee Fund and the Common Benefit Fund. The split shall be 40% to the Contingency Fee Fund and 60% to the Common Benefit Fund.

2. In no event shall Settling Distributors be required to pay more into the Attorney Fee Fund in any Payment Year than the maximum amount specified for that Payment Year in Section II.A.1, which amounts are reflected in Exhibit M to the Distributor Agreement. The amounts allocated to the Contingency Fee Fund and the Common Benefit Fund set by the Fee Panel shall be subject to the reductions and offsets set forth below.

3. Awards of fees from the Contingency Fee Fund shall be available to Attorneys with Qualifying Representations of Participating Litigating Subdivisions eligible to receive an allocation under the Distributor Agreement, as set forth in Exhibit G to the Distributor Agreement, and shall be made applying the Mathematical Model attached as Exhibit A to this Fee Agreement ("*Mathematical Model*"). The collection of the data and calculations for the Mathematical Model has been a cooperative effort among private counsel for a large number of Litigating Subdivisions. The analysis has been spearheaded by Joseph Tann and Andrew Arnold. The Fee Panel is encouraged to continue working with those counsel in application of the Model. The Fee Panel shall oversee the application of the Model and resolve any questions or disputes concerning the eligibility of an Attorney to participate as required in Section II.G. The Panel is empowered to hear disputes concerning and ensure the accuracy of the mathematical calculation.

4. As to awards from the Contingency Fee Fund, there shall be no right of appeal.

5. Any appeal of an award of the Fee Panel from the Common Benefit Fund will be made to the MDL Court and be reviewed under an abuse of discretion standard.

C. *Common Benefit Fund.* (60% of the Attorney Fee Fund.)

1. Funds in the Attorney Fee Fund shall be allocated to the Common Benefit Fund according to the schedule set forth below, subject to the adjustments described in Section II.C.5. The payments are to be made on the following yearly schedule, subject to the adjustments set forth below:

|                |                         |
|----------------|-------------------------|
| Payment Year 1 | \$81,626,627.22         |
| Payment Year 2 | \$90,560,946.75         |
| Payment Year 3 | \$162,495,266.28        |
| Payment Year 4 | \$110,175,443.79        |
| Payment Year 5 | \$110,175,443.79        |
| Payment Year 6 | \$110,175,443.79        |
| Payment Year 7 | \$110,175,443.79        |
| <b>Total:</b>  | <b>\$775,384,615.41</b> |



2. The Common Benefit Fund shall be available to compensate Attorneys engaged in Qualifying Representations of Participating Litigating Subdivisions who:

- a. have performed work for the common benefit of all subdivisions pursuant to the guidelines established by Judge Polster set forth in MDL 2804 and the Order dated June 19, 2018, under docket number 636, which is included herein by reference; and
- b. satisfy the eligibility criteria set forth in Section II.G.

For purposes of Common Benefit Fund distribution, notwithstanding Section II.A.4 above, Attorneys representing Tribal Nations litigating against the Settling Distributors that have reached a settlement for Released Claims with Settling Distributors and/or Released Entities and meet the eligibility criteria in Section II.G shall be eligible.

3. The Common Benefit Fund shall be overseen by the Fee Panel, which shall determine the allocation of funds to eligible Attorneys consistent with this Fee Agreement and the June 19, 2018 Order.

4. In assessing the benefits that an Attorney has conferred to Participating Subdivisions (including non-Litigating Subdivisions) and/or Tribal Nations for purposes of any compensation decision, the Fee Panel shall give significant weight to the extent to which (i) the Attorney and his or her clients have contributed to increasing (or reducing) the Initial Participation Tier achieved through participation in the Distributor Agreement; (ii) the Attorney and his or her clients have contributed to increasing (or reducing) the amounts achieved under Incentive Payments A-D through participation in the Distributor Agreement; and (iii) the Attorney and his or her clients have contributed to the potential triggering of any suspension, reduction, or offset of Payment amounts under the Distributor Agreement. The Fee Panel may also consider additional fee recoveries the Attorney may potentially obtain, including, but not limited to, from State Back-Stop Agreements, representations of States or Tribal Nations, representations of other clients in opioids-related matters, or through the representation of Subdivision clients, whether they participated in the Distributor Agreement or not. It is the intent of this provision to recognize that the goal of the Distributor Agreement is to provide for maximum participation by the Subdivisions, maximum abatement funding for all Subdivisions nationally, and the maximum peace for Released Entities. Therefore, representing a Non-Participating Subdivision does not further the goal of the Distributor Agreement and should not be considered Common Benefit because it does not increase funds available to Participating Subdivisions' abatement programs. Representing Later Litigating Subdivisions is antithetical to the Distributor Agreement, detracts from Common Benefit, and is addressed by the ethics opinion discussed in Section II.I.4. The Fee Panel shall consider this concept of "*common detriment*" set forth in this Section II.C.4 in all of its decisionmaking with respect to the allocation of the Attorney Fee Fund among Attorneys, as well as, in its discretion, any offsets provided to Settling Distributors as set forth in Section II.C.6. The Fee Panel shall consider the totality of the Attorney's Participating Litigating Subdivisions as compared to the Attorney's Non-Participating Litigating

Subdivisions; the Parties recognize that, although the goal is for 100% participation, Attorneys with a higher number of clients have a higher probability of having one or more Non-Participating Litigating Subdivision client. As used in this Section II.C.4, “*client*” or “*representing*” a Subdivision shall include any Litigating Subdivision as to which the Attorney has a Fee Entitlement.

5. As set forth in Section II.C.6, the Fee Panel must consider the factors described in Section II.C.4 to determine how and whether to reduce the amounts to be paid by Settling Distributors under this Fee Agreement and to determine how to allocate funds among Attorneys. They may also, at their discretion, consider other factors. Any reduction in payment obligation or credit to be given a Settling Distributor in this Fee Agreement shall be applied against Payment Year 7 and working backwards. Any reduction to an Attorney not credited to Settling Distributors shall be allocated to attorneys whose Litigating Subdivision clients participated in the settlement by the Initial Participation Date.

6. The amounts to be provided as a credit or offset to Settling Distributors from the Common Benefit Fund shall depend on the relevant Participation Tier achieved, set forth in Exhibit H of the Distributor Agreement, as follows:

a. At Participation Tier 1 or below, the Common Benefit Fund payments to be paid by Settling Distributors shall be reduced as follows:

(i) With respect to any Attorney seeking payment from the Common Benefit Fund, the Fee Panel shall compare the aggregate allocation that Participating Litigating Subdivisions with which the Attorney has a Fee Entitlement would receive using the negotiating class allocation metrics with the aggregate amount that all Litigating Subdivisions (Participating and Non-Participating) with which the Attorney has a Fee Entitlement would receive using the negotiating class allocation metrics, provided that only Litigating Subdivisions in Settling States shall be considered for this ratio. The Fee Panel will multiply the amount to be paid to that Attorney from the Common Benefit Fund by that ratio, reduce the Attorney’s award by a maximum reduction of 15%, and the dollar amount of such reduction shall be deducted, dollar-for-dollar, from the amount owed by Settling Distributors to the Common Benefit Fund of the Attorney Fee Fund.

(ii) In the event that any Non-Participating Subdivision that is (a) under the jurisdiction of the MDL Court or (b) represented by an Attorney that is obligated to pay into the MDL Common Benefit Fund pursuant to a Participation Agreement, an order of the MDL Court, or any other arrangement settles with or wins a judgment against a Released Entity separate from the Distributor Agreement, and such settlement or judgment results in a common benefit fee assessment or fee payment into the MDL Common Benefit Fund during the time of Settling Distributors’ obligation to pay fees under this Fee Agreement, Settling Distributors’

obligation to pay into the Common Benefit Fund shall be reduced dollar-for-dollar for any amount of such fee assessments or payments (in the aggregate based on all reductions in this Section II.C.6.a.ii that exceed the reductions in Section II.C.6.a.i).

(iii) For the avoidance of doubt, in Tier 1 for each settlement or judgment with the Settling Distributors that results in an assessment or payment to the MDL Common Benefit Fund, that payment shall result in an offset for the Settling Distributors, unless the assessment or payment occurs after the Payment Date for Year 7.

b. At Participation Tier 2, the Common Benefit Fund payments to be made by Settling Distributors shall be reduced only as follows:

(i) Reduction by the Fee Panel. With respect to all Attorneys making an application that seeks payment from the Common Benefit Fund, the Fee Panel shall, following a determination that an Attorney is eligible under Section II.G, apply the criteria specified in Section II.C.4 in determining whether the lack of participation by Subdivisions with which an Attorney has a Fee Entitlement has resulted in a reduction in the Participation Tier achieved, reduction in benefit to Participating Subdivisions as a result of reductions in Incentive Payments A-D, and/or potential triggering of a suspension, reduction or offset under the Distributor Agreement. If the Fee Panel concludes that such a reduction has occurred, it must consider (1) the relative size of the Non-Participating Subdivision, as adjusted by the severity measures reflected in Exhibit H (governing the Participation Tiers) of the Distributor Agreement, and the impact of its non-participation on the Distributor Agreement as a whole (including amounts of Incentive Payments and triggering of suspensions, reductions or offsets); (2) whether and by how much the payment to the Attorney from the Common Benefit Fund should be reduced as a result of the impact of such non-participation on Participating Subdivisions; and (3) whether some or all of said reduction should revert to Settling Distributors due to the reduction in peace obtained from the Distributor Agreement. Consideration of the factors discussed in this Section II.C.6.b.i and Section II.C.4 is mandatory. The decision whether to (and by how much to) reduce payments by Settling Distributors or to reduce the payment to any Attorney based on the factors in Section II.C.4 shall be in the sole discretion of the Fee Panel.

(ii) Offsets.

(1) In the event that any Non-Participating Subdivision that is (a) under the jurisdiction of the MDL Court or (b) represented by an Attorney that is obligated to pay into the MDL Common Benefit Fund pursuant to a Participation Agreement, an order of the MDL Court, or any other arrangement

settles with or wins a judgment against a Released Entity separate from the Distributor Agreement, and such settlement or judgment results in a common benefit fee assessment or fee payment into the MDL Common Benefit Fund during the time of Settling Distributors' obligation to pay Common Benefit Fees under this Fee Agreement, Settling Distributors' obligation to pay into the Common Benefit Fund shall be reduced dollar-for-dollar up to the amount of the fee assessment or payment, except that such amount shall be capped at 7.5% of the amount of the settlement or judgment. Such reduction shall be taken first from Payment Year 7 of Settling Distributors' payments to the Common Benefit Fund of the Attorney Fee Fund up to the full amount of Settling Distributors' payment obligation in Payment Year 7, then from Payment Year 6, and so on.

(2) For the avoidance of doubt, for each settlement or judgment with the Settling Distributors that results in an assessment or payment to the MDL Common Benefit Fund, that payment shall result in an offset for the Settling Distributors, unless the assessment or payment occurs after the Payment Date for Payment Year 7.

c. At Participation Tier 3, the reductions to the Attorney Fee Fund shall be the same as set forth in Section II.C.6.b, except that the cap on each offset shall be 5% of the amount of such settlement or judgment.

d. At Participation Tier 4, there shall be no reductions to the Settling Distributors' obligations to make payment into the Common Benefit Fund, but the principles set forth in Section II.C.4 shall continue to apply.

D. *Contingency Fee Fund.* (40% of the Attorney Fee Fund.)

1. Funds from the Attorney Fee Fund shall be allocated to the Contingency Fee Fund on the following yearly schedule, subject to the adjustments set forth below:

|                |                         |
|----------------|-------------------------|
| Payment Year 1 | \$54,417,751.48         |
| Payment Year 2 | \$60,373,964.50         |
| Payment Year 3 | \$108,330,177.52        |
| Payment Year 4 | \$73,450,295.88         |
| Payment Year 5 | \$73,450,295.88         |
| Payment Year 6 | \$73,450,295.88         |
| Payment Year 7 | \$73,450,295.88         |
| <b>Total:</b>  | <b>\$516,923,077.32</b> |

2. The Contingency Fee Fund shall be available to compensate Attorneys engaged in Qualifying Representations of Participating Litigating Subdivisions that meet the criteria set forth in Section II.G.

3. The Contingency Fee Fund shall be available to Attorneys who:

a. represent Litigating Subdivisions that are Participating Subdivisions, whether their actions are filed in state or federal court; and

b. meet the eligibility criteria of Section II.G.

c. Participation in the Contingency Fee Fund by counsel that have a case that is not subject to the jurisdiction of the MDL Court shall not create, provide, or waive jurisdiction of the MDL Court over that Litigating Subdivision, that case or Attorneys, other than to oversee the fairness of the distribution process, and enforcement of this Fee Agreement.

4. The amounts owed by Settling Distributors to the Contingency Fee Fund shall depend on the relevant Participation Tier set forth in Exhibit H of the Distributor Agreement as follows:

a. At Participation Tiers 1, 2 and 3, the Contingency Fee Fund payments shall be reduced as follows:

(i) For Non-Settling States, the Contingency Fee Fund payments shall first be reduced by the amounts identified by the Fee Panel, pursuant to Section II.H.6, that would have been owed to counsel for Litigating Subdivisions in Non-Settling States, had those States and those Litigating Subdivisions been Settling States and Participating Subdivisions.

(ii) Following the calculation in Section II.D.4.a.i, the Contingency Fee Fund payments shall be reduced to reflect the non-joinder of Litigating Subdivisions in Settling States by subtracting the amounts identified by the Fee Panel, pursuant to Section II.H.6, that would have been owed to counsel for Non-Participating Litigating Subdivisions in Settling States had such Litigating Subdivisions been Participating Subdivisions.

b. At Participation Tier 4, there shall be no reductions in the Contingency Fee Fund.

c. In the event that the Settling Distributors, prior to the Effective Date of the Distributor Agreement, settle with any Litigating Subdivision and, under such settlement agreement pay attorneys' fees, the Fee Panel shall treat those Litigating Subdivisions as Participating Litigating Subdivisions and, applying the same criteria applicable to all Attorneys for Participating Litigating

Subdivisions, determine what amount they would have been paid from the Contingency Fee Fund if they had become Participating Subdivisions under the Distributor Agreement without such prior settlement. That sum, rather than being paid to the Attorney for the previously settled Litigating Subdivision, shall be credited and/or returned to the Settling Defendants as if determined under Section II.D.4.a.ii above, except that such credit shall not be greater than the amount to the Attorneys paid under the Litigating Subdivision's prior settlement agreement.

E. *Litigating Subdivision Cost Fund.*

1. The Settling Distributors shall pay \$120,000,000 into the Subdivision Cost Fund, according to the schedule set forth below:

|                |              |
|----------------|--------------|
| Payment Year 1 | \$40,000,000 |
| Payment Year 2 | \$40,000,000 |
| Payment Year 3 | \$40,000,000 |

2. The Litigating Subdivision Cost Fund shall be available to compensate Attorneys for costs and expenses arising out of representation of Participating Litigating Subdivisions or to compensate Participating Litigating Subdivisions for direct in-house costs for expenditures related to their litigation against the Settling Distributors, including the cost of in-house employees. No funds in the Litigating Subdivision Cost Fund may be used to compensate the costs incurred by Non-Participating Subdivisions or Non-Litigating Subdivisions or costs and expenses arising out of representation of any such Subdivision. In allocating the Litigating Subdivision Cost Fund, the Administrator shall not allocate any funds for costs incurred after July 21, 2021.

3. During the period between July 21, 2021, and the Effective Date, the MDL PEC, as well as Litigating Subdivisions eligible to claim costs from the Litigating Subdivision Cost Fund shall make best efforts to cease litigation activity against Settling Distributors, including by jointly seeking stays or severance of claims against the Settling Distributors, where feasible, or postponements if a motion to stay or sever is not feasible or is denied, so long as such actions are not otherwise detrimental to the Litigating Subdivision.

4. In the event that the Settling Distributors, prior to the Effective Date of the Distributor Agreement, settle with any Litigating Subdivision and, under such settlement agreement pay costs to the Litigating Subdivision or its Attorney, the MDL Cost and Expense Fund Administrator shall treat those Litigating Subdivisions as Participating Litigating Subdivisions and, using the same criteria applicable to all applicants to the Subdivision Cost Fund, determine what amount in costs the Litigating Subdivision or its Attorney would have been paid from the Litigating Subdivision Cost Fund if it had settled under the Distributor Agreement. That sum, rather than being paid to the Attorney or the previously settling Litigating Subdivision, shall be credited and/or returned to the Settling Defendants, except that such sum shall not be greater than the amount paid under the previously settled Litigating Subdivision's settlement agreement.

5. The MDL Court shall appoint a Cost and Expense Fund Administrator, who shall develop a process and criteria, with input from participating counsel, by which to (a) determine the distribution of amounts from the MDL Expense Fund in pursuit of the claims against Settling Distributors; and (b) receive and evaluate applications from Participating Litigating Subdivisions, whether filed in Federal Court or State Court, to seek reimbursement from the Litigating Subdivision Cost Fund for eligible costs under Section II.E.2 in pursuit of the claims against the Settling Distributors. The Cost and Expense Fund Administrator shall require transparency from all applicants as to any other sources for compensating Attorneys for Litigating Subdivisions for costs incurred. The Cost and Expense Fund Administrator shall be compensated from the Fund.

6. In the event that the total amount of reimbursements from the Litigating Subdivision Cost Fund approved as reasonable by the Cost and Expense Administrator is less than the \$120,000,000, any remaining funds shall revert to the Settling Distributors.

F. *MDL Expense Fund.*

1. In Payment Year 1 of the Distributor Agreement, the Settling Distributors shall pay the following amount into the MDL Expense Fund:

|                  |              |
|------------------|--------------|
| MDL Expense Fund | \$40,384,615 |
|------------------|--------------|

2. The MDL Expense Fund shall be released following the Effective Date of this Fee Agreement without any delay to reimburse the MDL Counsel for an agreed-to portion of the expenses incurred, as approved by the Cost and Expense Fund Administrator. The MDL Expense Fund will be paid directly to the MDL Cost Account, set up by MDL Order and will be administered under the ongoing jurisdiction of the MDL Court, as provided below. No funds may be used to compensate the costs incurred by Non-Participating Subdivisions or to compensate any Attorney for costs incurred in representing one or more Non-Participating Subdivisions.

3. In allocating the MDL Expense Fund, the Administrator shall not allocate any funds for costs incurred after July 21, 2021, unless the Administrator determines that there are sufficient funds to cover all subdivision costs incurred prior to July 21, 2021 and that special circumstances exist to justify costs incurred following the public announcement of the Distributor Agreement.

G. *Eligibility.*

1. It is the intention of all parties participating in the Fee Panel process that there should be total transparency to the Fee Panel and to all fund participants. In connection with the process to be developed by the Fee Panel, any and all monies in attorney's fees, including referral fees, expenses paid, promises for payment, or any other Fee Entitlement, to any applicant in any opioid litigation shall be disclosed to the Fee Panel as a condition of participating in the Attorney Fee Fund and prior to an award from the Fee Panel. Any payment, expectation of payment or perceived entitlement to participate in a State Back-Stop Agreement or any other agreement reached with a

Settling State or any Subdivision or any other source regarding payment of fees must be disclosed to the Fee Panel. Similarly, any right to payment from any other fund, for example a fund for payment to lawyers representing Settling States or Tribal Nations or Subdivisions shall be disclosed to the Fee Panel. Because it is anticipated that there will be multiple firms listed on contingent fee agreements with Litigating Subdivisions, the Fee Panel shall establish procedures, with input from Attorneys for Participating Litigating Subdivisions, for who should petition for fees from such groups and to whom the fee shall be paid and thereafter distributed to co-counsel in accordance with applicable agreements. For the avoidance of doubt, all Attorneys that are part of such groups must meet the eligibility criteria in Section II.G, must be subject to the criteria set forth in Section II.C.4, and must be disclosed to the Fee Panel.

2. An Attorney may apply for and recover attorneys' fees from the Common Benefit Fund, the Contingency Fee Fund, and the Litigating Subdivision Cost Fund and any fund created by a past or future State Back-Stop Agreement, provided the Attorney satisfies the requirements relevant to each such fund and requirements for disclosure to the Fee Panel.

3. An Attorney may not receive any payment from the Attorney Fee Fund (which includes both the Contingency Fee Fund and the Common Benefit Fund) unless the following eligibility criteria are met and annually certified by the Attorney:

a. The Attorney must expressly waive the enforcement against the Litigating Subdivision client of all Fee Entitlements (other than under State Back-Stop Agreements) arising out of or related to any or all Qualifying Representations of any Participating Litigating Subdivision prior to applying for attorneys' fees from the Attorney Fee Fund or costs from the Cost Funds. All applications for attorneys' fees or costs under this Fee Agreement shall include an affirmation by the Attorney of such waiver and notice to the client(s) of such waiver. Such waiver shall not preclude the Attorney from submitting such Fee Entitlements to the Fee Panel as a factor for consideration in allocating payments from the Attorney Fee Fund or in connection with a State Back-Stop Agreement. For the avoidance of doubt, no Attorney may recover fees under this Fee Agreement unless the Attorney expressly agrees not to enforce Fee Entitlements as to each and every Participating Litigating Subdivision represented by that Attorney, but such Attorneys may participate in and receive funds from a State Back-Stop Agreement.

b. The Attorney must represent that s/he has no present intent to represent or participate in the representation of any Later Litigating Subdivision or any Releasor with respect to Released Claims against Released Entities.

c. The Attorney must represent that s/he has not and will not engage in any advertising or solicitation related to Released Claims against Released Entities where such advertising or solicitation relates to a representation that the Attorney could not undertake consistent with the ethics opinion referenced in Section II.I.4.



d. The Attorney must represent s/he will not charge or accept any referral fees for any Released Claims brought against Released Entities by Later Litigating Subdivisions. For the avoidance of doubt, this representation shall not prohibit Attorneys from receiving allocated shares of any future common benefit assessments arising out of settlements or judgments with Later Litigating Subdivisions represented by other Attorneys that are the result of the MDL Court's Common Benefit order.

e. The Attorney may not have and must represent that s/he does not have a Fee Entitlement related to a Later Litigating Subdivision.

f. The Attorney must certify that s/he has reviewed the ethics opinion referenced in Section II.I.4 and will act in conformity with such opinion.

g. The Attorney must fully disclose the participation, or the anticipation of participation, in any agreement with a Settling State or Participating Subdivision concerning fees arising out of or related to the Distributor Agreement, including any fees paid or anticipated to be paid or any State Back-Stop Agreement.

h. The Attorney must identify for the Fee Panel whether s/he utilized state litigation work product or MDL work product, including but not limited to ARCOS data, document repositories, experts developed in the MDL, and deposition transcripts. The Attorney must identify whether s/he signed the MDL Participation Agreement, and for which case(s) it was signed.

i. Any Attorney who applies for fees from one or both Funds must represent that, having exercised his/her independent judgment, s/he believes the Distributor Agreement to be fair and will make or has made best efforts to recommend the Distributor Agreement to his or her Subdivision clients in Settling States. For the avoidance of doubt, each Attorney is expected to exercise his or her independent judgment in the best interest of each client individually before determining whether to recommend joining the settlement. All applications for attorneys' fees or costs under this Section II shall include an affirmation by the Attorney in compliance with this Section II.G.

4. No Attorney receiving fees under this Fee Agreement may apply for or recover from the Attorney Fee Fund fees arising from representing a Non-Settling State or a Non-Participating Subdivision. All applications for attorneys' fees under this Section II shall include an affirmation by the Attorney of compliance with this Section II.

5. An Attorney who has filed an application under this Section II and received an award of attorneys' fees shall provide a certification of compliance this Fee Agreement annually during the years upon which they are still entitled to receive attorneys' fee payments.

6. If, at any time, the Attorney is unable to make the representations set forth in this Section II.G.3, such representations become untrue, or the Attorney falsely represents compliance with the eligibility criteria, the Attorney shall cease to be eligible to receive funds from the Attorney Fee Fund until further review by the Fee Panel of the Attorney's eligibility under and compliance with this Section II.

7. If an Attorney has a Fee Entitlement from a Later Litigating Subdivision or otherwise becomes unable to reaffirm compliance with the eligibility criteria set forth above, the Attorney shall notify Settling Distributors and the Fee Panel. For the avoidance of doubt, any Attorney who undertakes any new representation of, or has a Fee Entitlement to, a Later Litigating Subdivision shall be prohibited from receiving any future funds from the Attorney Fee Fund. If an Attorney fails to notify Settling Distributors and the Fee Panel of such Fee Entitlement to a Later Litigating Subdivision, the Attorney shall be required to refund amounts previously paid.

8. In the event that an Attorney is deemed ineligible by the Fee Panel (whether based on its initial application or subsequent recertification), the Fee Panel shall provide notice to the Attorney and give the Attorney 30 days to provide additional information such that the Fee Panel could reconsider the Attorney's eligibility.

9. To the extent that an Attorney has a Fee Entitlement with a Participating Subdivision and is authorized to bring Released Claims against Released Entities, but such authorization is, in scope, less broad than the category of Released Claims set forth in the Distributor Agreement, such Attorney may participate fully in both the Contingency Fee Fund and the Common Benefit Fund, without any reduction imposed by the Fee Panel due to the scope of the authorization, so long as the Participating Subdivision fully releases all Released Claims against Released Entities.

10. Attorneys applying to the Attorney Fee Fund knowingly and expressly agree to be bound by the decisions of the Fee Panel, subject to the limited appeal rights set forth in this Fee Agreement, and waive the ability to assert the lack of enforceability of the allocation reached through the arbitration procedures outlined herein.

#### H. *Calculation of Amounts Due.*

1. The Fee Panel shall be solely responsible for determining the amount of fees to be paid to each Attorney and each Participating Subdivision that applies under this Section II. None of the Released Entities shall have any responsibility, obligation, or liability of any kind whatsoever with respect to how attorneys' fees are calculated under this Section II, except that the Fee Panel may receive information from the Settling Distributors (a) as to the identity of Participating, Non-Participating, Litigating, Later Litigating, and Non-Litigating Subdivisions; (b) the impact of non-participation by a Litigating Subdivision as is relevant to the Fee Panel's determination in Section II.C.4; and (c) such other information as Settling Distributors may voluntarily elect to provide.

2. The Fee Panel shall establish procedures for the arbitration process consistent with this Fee Agreement and orders of the MDL Court. Such procedures may

include submission of documentary and/or other evidence, interviews with applicants and/or other counsel (including counsel for Settling Distributors) that the Fee Panel deems appropriate, and/or other means of creating a record upon which fee awards will be based.

3. In making determinations under this Fee Agreement, the Fee Panel must apply the eligibility criteria set forth in Section II.G of this Fee Agreement and the criteria set forth in Section II. In addition, the Fee Panel will give consideration in regard to Common Benefit awards to the *Johnson* factors, as well as the following factors (which factors may be applied and given relative weight in the Fee Panel's discretion):

a. The Attorney's contemporaneously recorded time and labor dedicated to Qualifying Representations along with the Attorney's financial commitment to such Qualifying Representations. Claimed "*time*" will not be automatically accepted by the Fee Panel but will be critically reviewed and given substantially more weight and consideration if such time was subject to the audit process described in any Pretrial Order(s) governing the collection of common benefit time;

b. The novelty, time, and complexity of the Qualifying Representations;

c. The skill requisite to perform legal services properly and undesirability of the case;

d. The preclusion of other employment by the Attorney due to time dedicated to Qualifying Representations;

e. The "*common benefit*," if any alleged to have been conferred by the Attorney and whether such common benefit work product by that Attorney was used by others in parallel litigations against Released Entities whether within or outside the MDL, provided that for any Attorney claiming that s/he substantially benefited cases other than those in which s/he entered an appearance as counsel must substantiate such claims by proffering factual support, such as proper supporting affidavits or other documents as determined by the Fee Panel with input from Attorneys for Participating Litigating Subdivisions;

f. Any "*common detriment*," as set forth in Section II.C.4.

g. Any contingent fee agreements or other Fee Entitlement with Participating Subdivisions, enforcement of which, except for State Back-Stop Agreements, are waived in conjunction with the application, the nature and extent of any work for those Participating Subdivisions, whether such Participating Subdivisions actively litigated and, if so, the nature and procedural history of such case(s);

h. The experience, reputation, and ability of the Attorney;

i. Whether the Attorney's clients brought Released Claims against Released Entities;

j. The status of discovery in cases primarily handled by the Attorney;

k. The nature of any work by the Attorney on "*bellwether*" cases or cases that were similarly active in litigation;

l. Any pressure points successfully asserted by the Attorney in cases against Settling Distributors or any risk for Settling Distributors created by the Attorney in cases against them;

m. Any risk for defendants created by applicants in cases against the Settling Distributors;

n. Successful and unsuccessful motion practice in cases worked on by the Attorney;

o. The date of filing of any cases filed by the Attorney;

p. Obtaining consolidation of the litigation in the Attorney's jurisdiction;

q. The number and population of entities represented by the Attorney and the fees that would have been awarded under extinguished contingent fee arrangements;

r. Whether the Attorney's clients brought claims against the Settling Distributors;

s. Whether the Attorney has had a leadership role in the litigation, whether in state or federal court;

t. Whether the Attorney has had a leadership role in any negotiations aimed at resolving the litigation;

u. Whether the Attorney's cases have survived motions to dismiss;

v. The extent to which the Attorney contributed to the work product user for the common benefits of opioids litigants, including, without limitation, work on ARCOS data, Prescription Data Monitoring Programs, IQVIA data, depositions, document production and analysis experts, motions, briefs and pleadings, trial preparations, and trials;

w. The extent to which litigation was done prior to and contributed to completion of settlement negotiations, as distinct from litigation that was done litigating after the announcement of the Distributor Agreement, such latter

litigation both being of less value and potentially resulting a common detriment to the settlement process; and

x. Any other factors that the Fee Panel finds to be appropriate to consider after input from applicants to the Attorney Fee Fund.

4. The Fee Panel shall develop procedures for receiving a single application, which may be updated or amended based on new information (such as participation by additional Litigating Subdivisions) from each Attorney seeking compensation from the Attorney Fee Fund, procedures shall not be inconsistent with this Fee Agreement. Any request for attorneys' fees not included on the single application or through the updating/amendment process designed by the Fee Panel shall be deemed waived. For purposes of transparency and to permit the Fee Panel to conduct its work, the application from each Attorney shall, at a minimum, require each Attorney to:

a. Identify all Litigating Subdivisions for which s/he is seeking payment from the Attorney Fee Fund;

b. Identify all Subdivisions in both Settling and Non-Settling States with respect to which s/he has a Fee Entitlement with respect to Relevant Claims against Released Entities, and identify all co-counsel in such cases;

c. Identify which of those Subdivisions are Participating Subdivisions and which are not;

d. Specify the specific fund or funds within the Attorney Fee Fund from which the Attorney is seeking compensation;

e. Demonstrate his or her eligibility for compensation from the relevant sub funds within the Attorney Fee Fund pursuant to the criteria set forth for the relevant sub fund; and

f. Identify any and all Fee Entitlements from representations of States, Tribal Nations, or other plaintiffs related to Released Claims against Released Entities or in opioids-related matters.

Notwithstanding Sections II.H.4.a-f above, the Panel may consider a supplemental application if the Attorney shows good cause why circumstances exist that will lead to consideration for additional Common Benefit award. Examples would include, but are not limited to, an Attorney having Non-Participating Litigating Subdivision clients that subsequently become Participating Subdivisions, a Bar Date passes that increases participation or the Participation Tier or an Allocation Agreement is reached.

5. With respect to the Common Benefit Fund, the Fee Panel shall (subject to any applicable MDL Court Order):

a. Review the applications of all Attorneys seeking compensation from the Common Benefit Fund, including determining eligibility for each Attorney as set forth in Section II.G.

b. Reduce, on an annual basis, the Distributor's payment obligations, as set forth in Section II.C.6. The Panel shall inform the Settling Distributors and the MDL PEC of all such amounts and adjust the Settling Distributors' payment obligations accordingly.

c. Using criteria set forth in Sections II.C and II.G, allocate amounts from the Common Benefit Fund to eligible Attorneys, including payment amounts for each Payment Year. In making such allocations (regardless of the Participation Tier achieved), the Panel shall apply the principles set forth in Section II.C.4 and shall allocate any reduction in the payments of Settling Distributors specified in Section II.C.6 to the amounts paid to Attorneys with a Fee Entitlement to Litigating Subdivisions that are not Participating Subdivisions.

6. With respect to the Contingency Fee Fund, the Fee Panel shall:

a. Review the applications of all Attorneys seeking compensation from the Litigating Subdivision Fee Fund, including determining eligibility for each Attorney as set forth in Section II.G.

b. Apply the Mathematical Model in Exhibit A.

c. Use such allocations to reduce payments, on an annual basis, the payment obligations of the Settling Distributors to the Attorney Fee Fund as set forth in Section II.D.4, and distributions therefrom, and inform the Settling Distributors and MDL PEC of all such adjustments.

7. To the extent that there is a dispute about the calculations of the Fee Panel related to the amounts that Settling Distributors are required to pay (including application of any reductions or offsets under this Fee Agreement), such disputes shall be presented to the Fee Panel and any disputed funds be paid into/held in escrow. The Fee Panel shall resolve such disputes expeditiously, with either Party having the right to seek review from the MDL Court.

8. For purposes of determination of fee or cost awards, allocations, reductions and possible reversions under this Fee Agreement, unless specified otherwise a Subdivision will be considered a Non-Participating Subdivision if it is not a Participating Subdivision as of the deadline for the application for the fee or cost award at issue (or, if the determination does not involve a specific application, the date on which the record for such determination closes).

9. In the event that the Fee Panel, through the use of the Mathematical Model set forth in Exhibit A, allocates funds from the Contingency Fee Fund for an Attorney based on a Qualifying Representation of a Participating Litigating Subdivision or allocates cost to such Participating Litigating Subdivision and that Subdivision is in a

Settling State in which the Consent Judgment has not been approved, such funds shall be placed into escrow until the Consent Judgment is approved, after which time they shall be released.

I. *Miscellaneous.*

1. The costs associated with the Fee Panel prior to the Effective Date of this Fee Agreement shall be funded by Settling Distributors. The Fee Panel shall charge an hourly rate that has been previously approved by a federal or state court and shall provide a budget and a cap for such work prior to the Effective Date, which shall be approved by Settling Distributors and such approval shall not be unreasonably withheld. Settling Distributors shall receive a refund for any such payment of pre-Effective Date costs from interest that accrues on the monies in the Attorney Fee Fund (including interest that accrues during such time as the Attorney Fee Fund monies are in escrow prior to the Effective Date of the Distributor Agreement), up to the amount of such costs. Post-Effective Date, the cost of the Fee Panel shall be charged against the applicable Fee Fund based on allocation by the Fee Panel and shall not be otherwise funded by Settling Distributors. The costs associated with the Cost and Expense Fund Administrator shall be paid from funds in the MDL Expense Fund and the Litigating Subdivision Cost Fund and shall not be otherwise funded by Settling Distributors.

2. The MDL PEC will seek, and the Attorneys General for Settling States and the Settling Distributors will not oppose, a Common Benefit Fee Order requiring an assessment of 7.5% on the gross recovery (by judgment or settlement) of any Non-Participating Subdivision that is subject to the federal court jurisdiction, represented by a MDL PEC firm, represented by any Attorney receiving fees from the Common Benefit Fund, represented by any Attorney that signed a Participation Agreement or paid in a case otherwise under the jurisdiction of the MDL Court.

3. The MDL PEC shall provide to Settling Distributors information they have that identifies Attorneys who represent Litigating Subdivisions who are not Participating Subdivisions and who have an obligation to pay a common benefit assessment, either due to the MDL Court's orders or to having signed a Participation Agreement.

4. The MDL PEC shall retain ethics counsel of its choice to provide an opinion that addresses the compliance of its ethical obligations, as it relates to the Distributor Agreement. Such opinion shall address the issue of the potential conflict of interest for an Attorney that had represented a Participating Subdivision also representing a Later Litigating Subdivision as defined in the Distributor Agreement. This Section II.I shall be enforceable to the extent permitted by the equivalent to Rules 1.16 and 5.6 of the ABA Model Rules of Professional Conduct in the relevant jurisdictions. The opinion shall be provided to the Settling Distributors as soon as it is completed and, in any event, prior to July 31, 2021 and shall be disseminated to counsel eligible to apply to the Attorney Fee Fund within 30 days of the announcement of the Distributor Agreement. The MDL PEC represents that it will comply with this opinion until the Reference Date and thereafter if the Distributor Agreement proceeds. The cost of such expert work done

prior to the Effective Date of the Distributor Agreement shall be funded by Settling Distributors.

5. Participating Subdivisions agree to instruct their counsel to treat information, work product and expert materials as secret under Rule 1.6 of the ABA Model Rules of Professional Conduct. Accordingly, an Attorney shall not share information or work product with, or experts or materials to, non-participants (other than the Attorney's own current clients or their lawyers, consultants, experts or other representatives or agents). However, nothing herein shall prevent MDL Leadership or PEC Counsel from fulfilling their obligations in any MDL and the MDL Court Order.

### **III. Miscellaneous.**

A. *Termination.* If the Distributor Agreement does not proceed past the Reference Date, whether because the Settling Distributors do not determine to proceed or for any other reason, this Fee Agreement shall be null and void, Settling Distributors shall have no obligation to make any payments under this Fee Agreement, and the Settling Distributors and the MDL PEC shall take such steps as are necessary to restore the status quo ante.

B. *MDL Court Consideration.* This Fee Agreement shall be attached as an exhibit to the Distributor Agreement. This Fee Agreement shall also be submitted jointly by the Settling Distributors and the MDL PEC to the MDL Court for approval pursuant to the motion that shall be attached, prior to the Preliminary Agreement Date of the Distributor Agreement, to this Fee Agreement as Exhibit B.

1. In the event that the MDL Court, through an order, makes any change to the amounts potentially to be paid by Settling Distributors under this Fee Agreement, makes any change to the Fee Panel's consideration of the factors set forth in Section II.C.4, or any other material change to the draft Order attached as part of Exhibit B or the terms of this Fee Agreement, the Settling Distributors and the MDL PEC shall meet and confer concerning such changes.

2. If the Settling Distributors and the MDL PEC are unable to reach agreement and revisions to this Fee Agreement in the event discussed in Section III.B.1, this Fee Agreement shall be null and void, Settling Distributors shall have no obligation to make any payments under this Fee Agreement, and the Settling Distributors and the MDL PEC shall take such steps as are necessary to restore the *status quo ante*.

C. *Amendment.* Once the MDL Court has entered an order implementing this Fee Agreement, this Fee Agreement can only be amended by (1) written agreement of the Settling Distributors and the MDL PEC and (2) approval by the MDL Court.

D. *Jurisdiction and Enforcement.* The MDL Court shall have exclusive and ongoing jurisdiction over the enforcement and implementation of this Fee Agreement as set forth herein. The MDL PEC shall be the Authorized Party to enforce this Fee Agreement, as to the payment obligations of the Settling Distributors as set forth in this Fee Agreement, and as to Attorneys making application to the Funds under this Fee Agreement. Solely for purposes of assessing or



allocating common benefit fees, the MDL Court will continue to have jurisdiction over the work product developed in the MDL Court by and under the direction of the MDL PEC with respect to claims against the Settling Defendants, including data and documents, depositions, expert reports, briefs and pleadings; and the MDL Court's protective orders, management orders, and other decisions regarding such discovery and other work product, including but not limited to, conditions on its use, will continue in full force and effect. Nothing in this Section III.D authorizes the MDL Court to act contrary to this Fee Agreement or to share any of the work product, or provides the MDL Court with jurisdiction over the Distributor Agreement.

## Description of Mathematical Model for the Allocation of the Contingency Fee Funds

### Distributor Settlement Agreement and Janssen Settlement Agreement

This document describes the Mathematical Model for allocation of the Contingency Fee Fund described in Exhibit R (Agreement of Attorney's Fees, Expenses and Costs) to the Distributor Settlement Agreement and the Janssen Settlement Agreement, respectively.<sup>18</sup> Awards of fees from the Contingency Fee Funds shall be available to Attorneys with Qualifying Representations of Participating Litigating Subdivisions eligible to receive an allocation under the corresponding agreements.<sup>19</sup> A Fee Panel shall oversee the application of the Model and resolve any questions or disputes concerning the eligibility of a counsel to participate. The Panel is empowered to hear disputes concerning and ensure the accuracy of the mathematical calculations.

In general terms, allocation of the Contingency Fee Fund shall be made by (1) determining the amount of the Settlement Fund that is attributable to each Litigating Subdivision; (2) making certain adjustments to these amounts based on when the Subdivision filed suit and the terms of the applicable fee contract; and (3) dividing the Contingency Fee Fund proportionately among counsel for each Participating Litigating Subdivision based on the amounts calculated in subpart 2.

Each Settling Defendant is responsible only for its own share of payments.<sup>20</sup> In other words, to collect a fee award from the Contingency Fee Fund against a Settling Defendant, the Participating Litigating Subdivision must have named the Settling Defendant in its lawsuit. The total amount of the Contingency Fee Fund in the Distributor Settlement Agreement is \$516,923,077.<sup>21</sup> Amerisource's share is \$160,246,153.97 (31.0%), Cardinal's share is \$159,729,230.89 (30.9%), and McKesson's share is \$196,947,692.46 (38.1%). The total amount of the Contingency Fee Fund in the Janssen Settlement Agreement is \$123,076,923.<sup>22</sup>

More specifically, allocation of each Settling Defendant's share of the corresponding Contingency Fee Fund shall be made according to the following steps. These steps must be performed separately for each Settlement Agreement, and each Defendant is responsible for paying only its share of the Contingency Fee Fund. These calculations are made only for purpose of determining the percentage share of the Contingency Fee Fund that Attorneys for each Participating Litigating Subdivision should receive, **not** for determining the dollar amount each Subdivision will receive.

---

<sup>18</sup> See Distributor Settlement Agreement, Exhibit R § II.B.3; Janssen Settlement Agreement, Exhibit R § II.B.3.

<sup>19</sup> Distributor Settlement Agreement, Exhibit R § II.B.3; Janssen Settlement Agreement, Exhibit R § II.B.3

<sup>20</sup> Distributor Settlement Agreement, Exhibit R § II.A.5.

<sup>21</sup> Distributor Settlement Agreement, Exhibit R § II.D.1.

<sup>22</sup> Janssen Settlement Agreement, Exhibit R § II.D.1.

- (1) For each Settling State, attribute 50% of the settlement funds for that State to its Subdivisions according to the Subdivision Allocation Percentage in Exhibit G to the Distributor Settlement Agreement or Janssen Settlement Agreement, as appropriate.

Illustrative example for the Distributor Agreement:

- Assume that State A is allocated 1.00000% of the \$18,554,013,691.11 Restitution/Abatement amount [see Exhibit M of the Agreement].
- 50% of the 1% share allocated to State A is \$92,770,068.46.
- Assume that, per Exhibit G of the Agreement, the Subdivision Allocation Percentage for City B in State A is 1.00000000%.
- For purposes of determining its counsel's share of the Contingency Fee Fund, City B is attributed 1.00000000% of \$92,770,068.46, or \$927,700.68.

- (2) Adjust the amounts in paragraph 1 as follows:

- a. *Upward Adjustment for Early Filers.* Increase the amount calculated in paragraph 1 above by 10% for any Litigating Subdivision that named the defendant(s) in a suit before December 5, 2017, the date the National Prescription Opiate Litigation MDL was formed. This adjustment must be done individually for each defendant. If the Litigating Subdivision did not name a Settling Defendant in a suit before January 1, 2021, then fees from the Contingency Fee Fund for that defendant will not be awarded to Attorneys with otherwise Qualifying Representations of that Participating Litigating Subdivision.

Illustrative Example:

- Assume City C is attributed \$1,000,000 under paragraph 1 above.
  - If City C named the defendant(s) before 12/5/2017, the attributed amount would be adjusted to \$1,100,000.
- b. *Determine Amount Due under Contingency Fee Contract.* Determine the amount that would be due to Attorneys with Qualifying Representations of each Participating Litigating Subdivision under the terms of the applicable fee contract if the Participating Litigating Subdivision were to receive the amount calculated in paragraph 2.a. This amount can be referred to as the Contingency Fee Assumption.

Illustrative Example:

Continuing the example given in paragraph 2.a, if Attorneys have a 20% contingency fee contract with City C for the relevant litigation, the amount calculated in this step would be 20% of \$1,100,000, or \$220,000.

In the next step, the Contingency Fee Assumption is used to determine the percentage share of the Contingency Fee Fund due to Attorneys for each Participating Litigating Subdivision.

(3) Divide the Contingency Fee Fund proportionately among Attorneys for each Participating Litigating Subdivision in two ways:

- a. *National Fee Pool Calculation.* Determine each Litigating Subdivision's percentage share of all amounts due under contingency fee contracts nationwide by dividing the Contingency Fee Assumption calculated for each Subdivision in paragraph 2.b by the sum of all Contingency Fee Assumptions. Then multiply that percentage by the Contingency Fee Fund to figure each Subdivision's dollar share of the Contingency Fee Fund (but only for Settling Defendants the Subdivision timely named in a lawsuit).<sup>23</sup>

Illustrative example for Distributor Settlement Agreement:

- $\$220,000$  [from para. 2.b]  $\div$   $\$1,800,000,000$  [total amount owed under contingency fee contracts nationwide] =  $0.012222\%$ <sup>24</sup>
- $0.012222\% \times \$516,923,077.32$  [Contingency Fee Fund] =  $\$63,179.49$

- b. *Separate State Fee Pools Calculation.* Determine each Litigating Subdivision's percentage share of all amounts due under contingency fee contracts statewide by dividing the Contingency Fee Assumption calculated for each Subdivision in paragraph 2.b by the sum of all Contingency Fee Assumptions in the same State. Then multiply that percentage by the portion of the Contingency Fee Fund that corresponds to that State's Overall Allocation Percentage, shown in Exhibit F of the relevant Settlement Agreement, to figure each Subdivision's dollar share of the Contingency Fee Fund (but only for Settling Defendants the Subdivision timely named in a lawsuit).

Illustrative example for Distributor Settlement Agreement:

- $1\% \times \$516,923,077.32 = \$5,169,230.77$  [amount of the Contingency Fee Fund corresponding to State A]

---

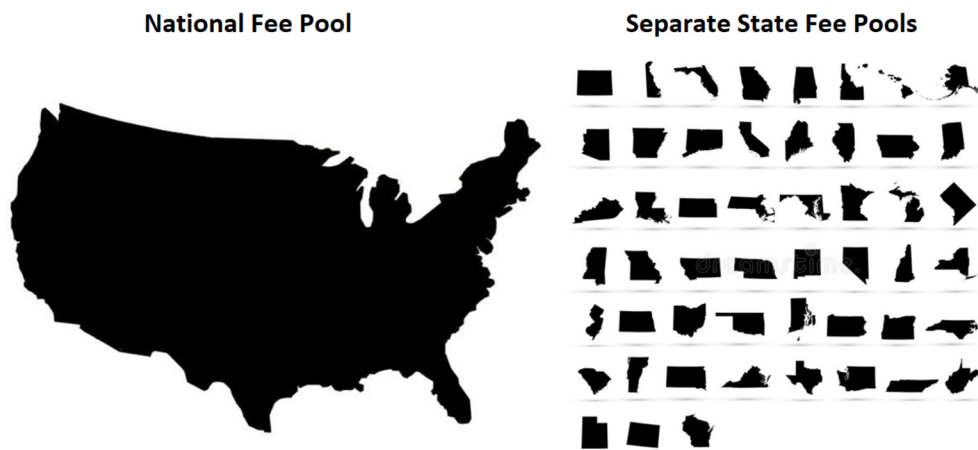
<sup>23</sup> Because a few Litigating Subdivisions named only one or two of the Distributors in a lawsuit before January 1, 2021, each Subdivision's share of the Contingency Fee Fund is slightly different for each distributor. Therefore, under the Distributor Settlement Agreement, the calculations described in this step need to be made separately for each Settling Defendant. It is shown in a single calculation here for ease of illustration only.

<sup>24</sup> In this example, \$1.8 billion is the amount theoretically owed under all contingency fee contracts for litigation against distributors as calculated in paragraph 2.b. This amount is illustrative only; the actual amount will not be known until all litigating subdivisions are identified and the terms of all of their contingency fee contracts are collected.

- Assume a total of \$17,600,000 is owed under contingency fee contracts for State A.
- $\$220,000$  [from para. 2.b]  $\div$   $\$17,600,000 = 1.25\%$
- $1.25\% * \$5,169,230.77 = \$64,615.38$

The award of fees to Attorneys with Qualifying Representations of Participating Litigating Subdivisions will be the average of the final amounts calculated in paragraphs 3.a and 3.b above.<sup>25</sup>

Paragraph 3.a represents allocation based on a proportional share of a National Fee Pool, while paragraph 3.b represents allocation based on a proportional share of the Separate State Fee Pools. In other words, for the National Fee Pool described above in paragraph 3.a, the contingency fee contract rate is compared to all other contingency fee contract rates in the nation. For the Separate State Fee Pools described above in paragraph 3.b, the contingency fee contract terms are compared to the other contingency fee contract terms in that same State. The National Fee Pool and the Separate State Fee Pools are given equal weighting. This is illustrated below.



Using the first methodology, Attorneys for two Subdivisions in different States with the same amount calculated under paragraph 2.b would be assigned the same amount under paragraph 3.a. Using the second methodology, Attorneys for the same two Subdivisions would be assigned different amounts under paragraph 3.b because they are in different States. Specifically, the Subdivision in the State with a smaller proportion of Participating

<sup>25</sup> The model also enforces a maximum fee award of 20% of the amount calculated in 2.b. This rule is designed to prevent windfalls by addressing over-allocation in a small number of states with relatively few Litigating Subdivisions. An estimated 97% of Qualifying Representations are not impacted this rule. The description in this document of the Mathematical Model is by necessity an abstraction; the precise contours of the calculations are defined in the model itself.

Litigating Subdivisions would be allocated more than the Subdivision in the State with a greater proportion of Participating Litigating Subdivisions.

**EXHIBIT S**

**Agreement on the State Outside Counsel Fee Fund**

1. **Creation of a State Outside Counsel Fee Fund.** The Settling Distributors and the Settling States agree to the creation of a state outside counsel fee fund to pay reasonable attorneys' fees of Settling States which have retained outside counsel in connection with litigation against the Settling Distributors (such fund, the "*State Outside Counsel Fee Fund*").
2. **State Outside Counsel Fee Fund Administration.** The State Outside Counsel Fee Fund shall be administered separately from the Common Benefit Fund, the Contingency Fee Fund, the State Cost Fund, and the MDL Expense Fund. A committee of Attorneys General shall oversee the State Outside Counsel Fee Fund (the "*Fee Fund Committee*"). The Fee Fund Committee shall initially consist of the following States: (a) Delaware; (b) Florida; (c) Georgia; (d) Indiana; (e) Michigan; (f) Ohio; and (g) Rhode Island. The Fee Fund Committee shall select a settlement fund administrator, who may or may not be different from the Settlement Fund Administrator (the "*Fee Fund Administrator*") and who shall administer the State Outside Counsel Fee Fund according to the guidelines and directives of the Fee Fund Committee.
3. **State Outside Counsel Fee Eligibility.** To receive any amount from the State Outside Counsel Fee Fund, an outside counsel to a Settling State must have filed and maintained an action in the name of a Settling State or its Attorney General against a Settling Distributor in a state or federal court as of June 1, 2021. No Settling State shall receive funds from both the State Outside Counsel Fee Fund and the Additional Restitution Amount as set forth in Section IX.
4. **State Outside Counsel Fee Fund Amount.** The Settling Distributors shall pay funds into the State Outside Counsel Fee Fund according to the schedule set forth below, subject to any suspensions, offsets, reductions, or adjustments provided for in the Agreement or described below:

|                             |               |
|-----------------------------|---------------|
| Payment Year 1 Payment Date | \$136,044,379 |
| Payment Year 2 Payment Date | \$129,230,769 |
| Payment Year 3 Payment Date | \$17,417,160  |
5. **State Outside Counsel Fee Fund Availability and Calculation of Amount.**
  - a. The State Outside Counsel Fee Fund shall be available to compensate private outside counsel for Settling State Attorneys General for approved fees arising out of representation of the Settling State pursuant to the schedule developed by the Fee Fund Committee and provided to the Settling Distributors.
  - b. Fees shall be calculated by adding two components: (a) a fixed amount consisting of fifty percent (50%) of the amount allocated to a Settling State pursuant to Exhibit F multiplied by 4.5%; and (b) a proportional percentage of the remaining fee due under that Settling State's contract assuming that fifty

percent (50%) of the Settling State's recovery is allocable to a Settling State (rather than allocable to the Settling State's Participating Subdivisions) so that the fees of all Settling States (minus the fixed amount that would have been allocated to any Non-Settling States had they become Settling States) exhausts the State Outside Counsel Fee Fund. The proportional share percentage will be the same for each Settling State included in the State Outside Counsel Fee Fund. All amounts paid will be less any costs or fees of the Fee Fund Administrator.

6. **Payment by the Fee Fund Administrator.**

- a. If a Settling State's outside counsel agrees that the amount calculated in Paragraph 5 above either satisfies in full or exceeds the amounts owed to all such Settling State's outside counsel, then upon written notice waiving all entitlement to any additional fee, the Fee Fund Administrator shall pay that Settling State's outside counsel the amount that satisfies the Settling State's obligation in full and, in no event more than (i) such obligation or (ii) the amount pursuant to the calculation and any schedule created by the Fee Fund Committee.
- b. If a Settling State's outside counsel does not agree that the amount calculated in Paragraph 5 above either satisfies in full or exceeds the amounts owed by the Settling State, then the Settling State's share shall be placed in an interest-bearing escrow account (less reasonable expenses of the Fee Fund Administrator) and held unless and until the Settling State and its outside counsel agree in a signed writing to a resolution of the amount outstanding or there is a final judgment entered that is no longer appealable.
- c. Upon being provided a signed, written agreement or the final non-appealable judgment, the Fee Fund Administrator shall release monies from the State Outside Counsel Fee Fund in either the amount held by the Fee Fund Administrator, if the amount of the agreement or judgment is equal to or more than the amount held, or the amount indicated in the agreement or in the final judgment, if the amount in the agreement or judgment is less than the amount held.
- d. Nothing herein, including the amounts listed in paragraph 5 above, shall prevent a Settling State from arguing in any proceeding with its outside counsel that (i) its recovery was less than fifty percent (50%) of the recovery in the Settlement Agreement down to and including fifteen percent (15%) of the total recovery; (ii) any payment should be discounted by an appropriate discount rate commensurate to the risk of the Settlement Agreement and the timeline that the Settling State is receiving its payments; (iii) the settlement amount should be lower because the amount a Settling State receives was reduced because such Settling State's outside counsel failed to obtain joinder from a Settling State's Subdivision(s) that the outside counsel also



represented; or (iv) any limitation placed by the Settling Distributors bars payment of a higher fee to outside counsel.

- e. In the event the amount due to the Settling State's outside counsel from an escrow account is less than the total amount of funds escrowed on the account of the Settling State, the balance shall be paid to the Settling State. In no event, other than a State becoming a Non-Settling State, shall funds revert to a Settling Distributor.
- f. Amounts owed by Settling Distributors to the State Outside Counsel Fee Fund shall be reduced and/or credited to Settling Distributors by amounts allocated on the above-mentioned schedule for outside counsel in Non-Settling States.

**7. Reversion or Reduction of Amounts owed to Non-Settling States.** Amounts owed by Settling Distributors to the State Outside Counsel Fee Fund shall be reduced proportionally across payments owed by the Settling Distributors by amounts allocated to the fixed amount on the below schedule for outside counsel in the event that a listed State becomes a Non-Settling State. In the event the Fee Fund Administrator receives part or all of the fixed amount due to a Non-Settling State from a Settling Distributor, the Fee Fund Administrator shall return the amount allocable to that Non-Settling State's fixed amount to the Settling Distributor.

| State          | Distributor Allocation % | Distributor Payment Amount | State Share      | Contract Rate             | Full Contract Amount | Fixed Amount           |
|----------------|--------------------------|----------------------------|------------------|---------------------------|----------------------|------------------------|
| Alabama        | 1.6419%                  | \$312,711,699.09           | \$156,355,849.55 | TIPAC                     | \$18,201,265.32      | <b>\$7,036,013.23</b>  |
| Alaska         | 0.2585%                  | \$49,223,759.07            | \$23,611,879.53  | 20%                       | \$4,922,375.91       | <b>\$1,107,534.58</b>  |
| Arkansas       | 0.9663%                  | \$184,044,819.65           | \$92,022,409.82  | TIPAC                     | \$8,101,120.49       | <b>\$4,141,008.44</b>  |
| Delaware       | 0.49%                    | \$93,322,747.66            | \$46,661,373.83  | 21%                       | \$9,798,888.50       | <b>\$2,099,761.82</b>  |
| Florida        | 7.0259%                  | \$1,338,112,237.57         | \$669,056,118.79 | TIPAC                     | \$36,952,805.94      | <b>\$30,107,525.35</b> |
| Georgia        | 2.7882%                  | \$531,024,939.66           | \$265,512,469.83 | 8%                        | \$21,240,997.59      | <b>\$11,948,061.14</b> |
| Hawaii         | 0.3418%                  | \$65,103,946.38            | \$32,551,973.19  | 17%                       | \$5,533,835.44       | <b>\$1,464,838.79</b>  |
| Idaho          | 0.5254%                  | \$100,070,766.60           | \$50,035,383.30  | 10%                       | \$5,003,538.33       | <b>\$2,251,592.25</b>  |
| Indiana        | 2.2169%                  | \$422,215,856.62           | \$211,107,928.31 | TIPAC                     | \$14,055,396.42      | <b>\$9,499,856.77</b>  |
| Kentucky       | 2.093%                   | \$398,614,767.86           | \$199,307,383.93 | TIPAC                     | \$12,215,369.20      | <b>\$8,968,832.28</b>  |
| Michigan       | 3.402%                   | \$647,928,460.07           | \$323,964,230.04 | 12%                       | \$38,875,707.60      | <b>\$14,578,390.35</b> |
| Mississippi    | 0.8899%                  | \$169,482,650.39           | \$84,741,325.19  | TIPAC                     | \$7,737,066.26       | <b>\$3,813,359.63</b>  |
| Montana        | 0.3422%                  | \$65,166,981.56            | \$32,583,490.78  | 20, 18, and 15% by amount | \$5,916,934.37       | <b>\$1,466,257.09</b>  |
| Nevada         | 1.2487%                  | \$237,815,036.99           | \$118,907,518.50 | 19%                       | \$22,592,428.52      | <b>\$5,350,838.33</b>  |
| New Hampshire  | 0.6259%                  | \$119,200,348.62           | \$59,600,174.31  | 27%                       | 16,092,047.06        | <b>\$2,682,007.84</b>  |
| New Mexico     | 0.8557%                  | \$162,975,902.53           | \$81,487,951.27  | 24%                       | \$19,557,108.30      | <b>\$3,666,957.81</b>  |
| Ohio           | 4.3567%                  | \$829,751,250.63           | \$414,875,625.32 | TIPAC                     | \$24,243,781.27      | <b>\$18,669,403.14</b> |
| Oklahoma       | 1.5832%                  | \$301,519,407.96           | \$150,759,703.98 | 25%                       | \$37,689,926.00      | <b>\$6,784,186.68</b>  |
| Puerto Rico    | 0.7263%                  | \$138,330,459.13           | \$69,165,229.57  | 25%                       | \$17,291,307.39      | <b>\$3,112,435.33</b>  |
| Rhode Island   | 0.4896%                  | \$93,239,095.60            | \$46,619,547.80  | 17%                       | \$7,925,323.13       | <b>\$2,097,879.65</b>  |
| South Carolina | 1.5835%                  | \$301,577,078.44           | \$150,788,539.22 | TIPAC                     | \$21,781,541.57      | <b>\$6,785,484.26</b>  |
| South Dakota   | 0.217%                   | \$41,327,454.40            | \$20,663,727.20  | 12%                       | \$2,479,647.26       | <b>\$929,867.72</b>    |

DISTRIBUTORS' 10.22.21  
EXHIBIT UPDATES

|            |         |                  |                  |                           |                |                       |
|------------|---------|------------------|------------------|---------------------------|----------------|-----------------------|
| Utah       | 1.1889% | \$226,438,902.67 | \$113,219,451.34 | TIPAC<br>Modified<br>by K | \$2,714,389.03 | <b>\$2,714,389.03</b> |
| Vermont    | 0.2844% | \$54,169,670.90  | \$27,084,835.45  | TIPAC                     | \$4,958,483.55 | <b>\$1,218,817.60</b> |
| Washington | 2.3189% | \$441,644,189.13 | \$220,822,094.57 | Statute                   | \$10,900,000   | <b>\$9,936,994.26</b> |

**EXHIBIT T**

**Agreement on the State Cost Fund Administration**

1. **Creation of a State Cost Fund.** The Settling Distributors and the Settling States agree to the creation of a state cost fund to pay litigation costs and expenses associated with litigation and investigation related to the opioid litigation (such fund, the “*State Cost Fund*”). The State Cost Fund shall be administered separately from the Common Benefit Fund, the Contingency Fee Fund, the State Counsel Fee Fund, and the MDL Expense Fund.
2. **State Cost Fund Amount and to Whom Owed.** On the Payment Date of Payment Year 1, the Settling Distributors shall pay into the State Cost Fund \$56,538,461.00 (the “*State Cost Fund Amount*”). No funds may be released from the State Cost Fund to Non-Settling States.
3. **State Cost Fund Committee.** A committee of Attorneys General or their designated representatives (such committee, the “*State Cost Fund Committee*”) shall oversee the State Cost Fund. The committee shall initially consist of the following States: (a) Delaware; (b) Florida; (c) Georgia; (d) New York; (e) North Carolina; (f) Ohio; (g) Tennessee; and (h) Texas. The Attorneys General may by majority vote add or change the composition of the State Cost Fund Committee, including replacing any above State, if that State is not a Settling State.
4. **State Cost Fund Administrator.** The State Cost Fund Committee shall select an administrator (the “*State Cost Fund Administrator*”). The State Cost Fund Administrator may or may not be different from the Settlement Fund Administrator. The State Cost Fund Administrator shall administer the State Cost Fund and direct payments to Settling States.
5. **State Cost Fund Guidelines.** Monies in the State Cost Fund shall be released without any delay to reimburse Settling States for documented costs incurred or paid in connection with litigation and investigation related to the opioid litigation. In allocating the State Cost Fund, no funds shall be allocated for costs incurred after July 21, 2021. The State Cost Fund Committee shall establish guidelines for the submission and approval of expenses eligible for reimbursement from the State Cost Fund. The State Cost Fund Administrator shall, in accordance with such guidelines, receive from Settling States records sufficient to demonstrate the incurrence and payment of each expense attributable to litigation or investigation related to the opioid litigation, including any outstanding National Association of Attorneys General grant.
6. **State Cost Fund Payment Priorities and Residual.** To the extent the aggregate eligible submissions of costs and expenses from Settling States exceed the State Cost Fund Amount, payments to Settling States shall be paid in the order described in this section until the State Cost Fund is exhausted. If the State Cost Fund is unable to fully pay costs at any of the following levels, then Settling States with costs at that level shall be paid on a proportional basis. All expenses with a lesser priority from the level where the State Cost Fund is exhausted will not be reimbursed from the State Cost Fund. Costs shall be paid in the following order of priority:

(a) the reasonable costs of the State Cost Fund Administrator, if any; (b) repayment of the National Association of Attorneys General grants connected to opioid litigation; (c) costs incurred or paid by outside counsel for a Settling State litigating against the Settling Distributors apart from any fee owed; (d) litigation-related costs attributable to the Settling Distributors incurred or paid by a Settling State litigating against the Settling Distributors; and (e) pre-suit investigation-related costs attributable to the Settling Distributors incurred or paid by either a Settling State outside counsel (not including any amount of fees or any costs which have already been reimbursed pursuant to clause (c), above) or a Settling State investigating the Settling Distributors. If the State Cost Fund has additional monies after payment of the State Cost Fund Administrator's and all Settling States' submitted costs, then the remaining funds will be provided to the National Association of Attorneys General to be placed in the Financial Services Fund for the purpose of funding grants for consumer protection- or healthcare-related enforcement or training activities. In determining what costs are attributable to the Settling Distributors, the State Fund Committee shall develop a guideline that ensures that all Settling States are treated equitably.

**EXHIBIT U**

**ABC IRS Form 1098-F**

0303

☐ VOID

☐ CORRECTED

|  |                           |  |   |  |
|--|---------------------------|--|---|--|
| FILER'S name, street address, city or town, state or province, country, ZIP or foreign postal code, and telephone no.<br>[APPROPRIATE OFFICIAL]<br>[DESIGNATED STATE]<br>[ADDRESS] |                           | 1 Total amount required to be paid<br><b>\$ 6,379,375,013.53</b>   | OMB No. 1545-2284<br><br>Form <b>1098-F</b><br>(Rev. December 2019) | <b>Fines, Penalties, and Other Amounts</b>   |
|  |                           | 2 Restitution/remediation amount<br><b>\$ 5,839,378,859.97</b>   | For calendar year<br><b>2021</b>                                    |  |
| FILER'S TIN<br>XX-XXXXXXX  | PAYER'S TIN<br>23-3079390 | 3 Compliance amount<br><b>\$</b>   | 4 Date of order/agreement<br>XX/XX/2021                             | <b>Copy A</b><br><b>For Internal Revenue Service Center</b><br><b>File with Form 1096.</b><br>For Privacy Act and Paperwork Reduction Act Notice, see the <b>current General Instructions for Certain Information Returns.</b> |
| PAYER'S name<br>AmerisourceBergen Corporation  |                           | 5 Jurisdiction U.S. District Court for the Northern District of Ohio and jurisdictions of other cases settled under the Settlement Agreement entered into by the Settling Distributors and Settling States (each as defined in such agreement), dated as of [ ]. |   |  |
| Street address (including apt. no.)<br>1 West First Avenue   |                           | 6 Case number No. 1:17-MD-2804 and other cases settled under the Settlement Agreement entered into by the Settling Distributors and Settling States (each as defined in such agreement), dated as of [ ].  |   |  |
| City or town, state or province, country, and ZIP or foreign postal code<br>Conshohocken, PA 19428   |                           | 7 Name or description of matter/suit/agreement<br>National Prescription Opiate Litigation  |   |  |
|  |                           | 8 Code<br>A, B, I  |   |  |

Form **1098-F** (Rev. 12-2019)

Cat. No. 71382B

[www.irs.gov/Form1098F](http://www.irs.gov/Form1098F)

Department of the Treasury - Internal Revenue Service

**Do Not Cut or Separate Forms on This Page — Do Not Cut or Separate Forms on This Page**

**EXHIBIT V**

**Cardinal IRS Form 1098-F**

|  |                           |  |   |  |  |
|--|---------------------------|--|---|--|--|
| 0303 <input type="checkbox"/> VOID <input type="checkbox"/> CORRECTED  |                           |  |   |  |  |
| FILER'S name, street address, city or town, state or province, country, ZIP or foreign postal code, and telephone no.<br>[APPROPRIATE OFFICIAL]<br>[DESIGNATED STATE]<br>[ADDRESS] |                           | 1 Total amount required to be paid<br><b>\$ 6,358,796,384.46</b>   | OMB No. 1545-2284<br>Form <b>1098-F</b><br>(Rev. December 2019) | <b>Fines, Penalties, and Other Amounts</b>   |  |
|  |                           | 2 Restitution/remediation amount<br><b>\$ 5,820,542,153.63</b>   | For calendar year<br>20 <u>21</u>                               |  |  |
| FILER'S TIN<br>XX-XXXXXXX  | PAYER'S TIN<br>31-0958666 | 3 Compliance amount<br><b>\$</b>   | 4 Date of order/agreement<br><b>XX/XX/2021</b>                  | <b>Copy A</b><br><b>For Internal Revenue Service Center</b><br><b>File with Form 1096.</b><br>For Privacy Act and Paperwork Reduction Act Notice, see the <b>current General Instructions for Certain Information Returns.</b> |  |
| PAYER'S name<br>Cardinal Health, Inc. and consolidated subsidiaries  |                           | 5 Jurisdiction U.S. District Court for the Northern District of Ohio and jurisdictions of other cases settled under the Settlement Agreement entered into by the Settling Distributors and Settling States (each as defined in such agreement), dated as of [ ]. |   |  |  |
| Street address (including apt. no.)<br>7000 Cardinal Place   |                           | 6 Case number No. <b>17-MD-2804</b> and other cases settled under the Settlement Agreement entered into by the Settling Distributors and Settling States (each as defined in such agreement), dated as of [ ].   |   |  |  |
| City or town, state or province, country, and ZIP or foreign postal code<br>Dublin, Ohio 43017   |                           | 7 Name or description of matter/suit/agreement<br>National Prescription Opiate Litigation  |   |  |  |
|  |                           | 8 Code<br>A, B, I  |   |  |  |
| Form <b>1098-F</b> (Rev. 12-2019) Cat. No. 71382B  |                           | www.irs.gov/Form1098F Department of the Treasury - Internal Revenue Service  |   |  |  |
| <b>Do Not Cut or Separate Forms on This Page — Do Not Cut or Separate Forms on This Page</b>   |                           |  |   |  |  |

**EXHIBIT W**

**McKesson IRS Form 1098-F**

0303

☐ VOID

☐ CORRECTED

|  |                          |  |   |  |
|--|--------------------------|--|---|--|
| FILER'S name, street address, city or town, state or province, country, ZIP or foreign postal code, and telephone no.<br><br>[APPROPRIATE OFFICIAL]<br>[DESIGNATED STATE]<br>[ADDRESS] |                          | 1 Total amount required to be paid<br>\$ 7,840,457,678.30  | OMB No. 1545-2284<br><br>Form <b>1098-F</b><br>(Rev. December 2019) | <b>Fines, Penalties, and Other Amounts</b>   |
|  |                          | 2 Restitution/remediation amount<br>\$ 7,176,784,986.23  | For calendar year 20 21   |  |
| FILER'S TIN<br>XX-XXXXXX   | PAYER'S TIN<br>XX-XXXXXX | 3 Compliance amount<br>\$  | 4 Date of order/agreement<br>XX/XX/2021                             | <b>Copy A</b><br><b>For Internal Revenue Service Center</b><br><br><b>File with Form 1096.</b><br><br>For Privacy Act and Paperwork Reduction Act Notice, see the <b>current General Instructions for Certain Information Returns.</b> |
| PAYER'S name<br>McKesson Corporation   |                          | 5 Jurisdiction U.S. District Court for the Northern District of Ohio and jurisdictions of other cases settled under the Settlement Agreement entered into by the Settling Distributors and Settling States (each as defined in such agreement), dated as of [ ]. |   |  |
| Street address (including apt. no.)<br>6535 N. State Highway 161   |                          | 6 Case number No. 1:17-MD-2804 and other cases settled under the Settlement Agreement entered into by the Settling Distributors and Settling States (each as defined in such agreement), dated as of [ ].  |   |  |
| City or town, state or province, country, and ZIP or foreign postal code<br>Irving, TX 75039   |                          | 7 Name or description of matter/suit/agreement<br>National Prescription Opiate Litigation,   |   |  |
|  |                          | 8 Code<br>A, B, I  |   |  |

Form **1098-F** (Rev. 12-2019)

Cat. No. 71382B

[www.irs.gov/Form1098F](http://www.irs.gov/Form1098F)

Department of the Treasury - Internal Revenue Service

**Do Not Cut or Separate Forms on This Page — Do Not Cut or Separate Forms on This Page**

**EXHIBIT X**

**Severity Factors**

| <b>State</b>         | <b>Severity Factor</b> |
|----------------------|------------------------|
| Alabama              | 108.5243%              |
| Alaska               | 107.8614%              |
| American Samoa       | 102.7639%              |
| Arizona              | 107.7129%              |
| Arkansas             | 103.2818%              |
| California           | 82.8688%               |
| Colorado             | 95.2263%               |
| Connecticut          | 121.0971%              |
| Delaware             | 155.5946%              |
| District of Columbia | 88.3270%               |
| Florida              | 107.9604%              |
| Georgia              | 86.6675%               |
| Guam                 | 96.8019%               |
| Hawaii               | 77.1051%               |
| Idaho                | 93.0570%               |
| Illinois             | 86.6318%               |
| Indiana              | 108.6768%              |
| Iowa                 | 78.2056%               |
| Kansas               | 89.6374%               |
| Kentucky             | 150.0126%              |
| Louisiana            | 105.2878%              |
| Maine                | 132.7534%              |
| Maryland             | 115.2160%              |
| Massachusetts        | 110.3001%              |
| Michigan             | 112.4239%              |
| Minnesota            | 75.9148%               |
| Mississippi          | 96.7243%               |
| Missouri             | 107.8496%              |
| Montana              | 99.7815%               |
| N. Mariana Islands   | 100.2421%              |
| Nebraska             | 71.9045%               |
| Nevada               | 130.5519%              |
| New Hampshire        | 144.4997%              |
| New Jersey           | 102.3701%              |
| New Mexico           | 128.9295%              |



DISTRIBUTORS' 10.22.21  
EXHIBIT UPDATES

|                |           |
|----------------|-----------|
| New York       | 91.4472%  |
| North Carolina | 102.2754% |
| North Dakota   | 76.0864%  |
| Ohio           | 123.0063% |
| Oklahoma       | 129.3047% |
| Oregon         | 108.9094% |
| Pennsylvania   | 118.2821% |
| Puerto Rico    | 73.9803%  |
| Rhode Island   | 143.8802% |
| South Carolina | 99.6801%  |
| South Dakota   | 76.4482%  |
| Tennessee      | 129.9078% |
| Texas          | 71.6286%  |
| Utah           | 119.5878% |
| Vermont        | 140.2239% |
| Virgin Islands | 100.4396% |
| Virginia       | 88.1611%  |
| Washington     | 100.5007% |
| Wisconsin      | 99.6616%  |
| Wyoming        | 100.9659% |

## JANSSEN SETTLEMENT AGREEMENT

This settlement agreement dated as of July 21, 2021 (the “*Agreement*”) sets forth the terms of settlement between and among the Settling States, Participating Subdivisions, and Janssen (as those terms are defined below). Upon satisfaction of the conditions set forth in Sections II and VIII, this Agreement will be binding on the Settling States, Janssen, and Participating Subdivisions. This Agreement will then be filed as part of Consent Judgments in the respective courts of each of the Settling States, pursuant to the terms set forth in Section VIII.

### I. Definitions

Unless otherwise specified, the following definitions apply:

1. “*Abatement Accounts Fund*” means a component of the Settlement Fund described in subsection VI.E.
2. “*Additional Restitution Amount*” means the amount available to Settling States listed in Exhibit N of \$67,307,692.
3. “*Agreement*” means this agreement as set forth above, inclusive of all exhibits.
4. “*Alleged Harms*” means the alleged past, present, and future financial, societal, and related expenditures arising out of the alleged misuse and abuse of opioid products, non-exclusive examples of which are described in the documents listed on Exhibit A, that have allegedly arisen as a result of the physical and bodily injuries sustained by individuals suffering from opioid-related addiction, abuse, death, and other related diseases and disorders, and that have allegedly been caused by Janssen.
5. “*Allocation Statute*” means a state law that governs allocation, distribution, and/or use of some or all of the Settlement Fund amounts allocated to that State and/or its Subdivisions. In addition to modifying the allocation, as set forth in subsection VI.D.2, an Allocation Statute may, without limitation, contain a Statutory Trust, further restrict expenditure of funds, form an advisory committee, establish oversight and reporting requirements, or address other default provisions and other matters related to the funds. An Allocation Statute is not required to address all three (3) types of funds comprising the Settlement Fund or all default provisions.
6. “*Annual Payment*” means the total amount payable to the Settlement Fund by Janssen on the Payment Date each year in 2023 and onward, as calculated by the Settlement Fund Administrator pursuant to Section V. For the avoidance of doubt, this term does not include the Additional Restitution Amount or amounts paid pursuant to Section XI.
7. “*Appropriate Official*” means the official defined in subsection XIII.E.

8. “*Attorney Fee Fund*” means an account consisting of funds allocated to pay attorneys’ fees and costs pursuant to the agreement on attorneys’ fees and costs attached as Exhibit R.
9. “*Bar*” means either (1) a ruling by the highest court of the State or the intermediate court of appeals when not subject to further review by the highest court of the State in a State with a single intermediate court of appeals setting forth the general principle that no Subdivisions or Special Districts in the State may maintain Released Claims against Released Entities, whether on the ground of the Agreement (or the release in it) or otherwise; (2) a law barring Subdivisions and Special Districts in the State from maintaining or asserting Released Claims against Released Entities (either through a direct bar or through a grant of authority to release claims and that authority is exercised in full); or (3) a Settlement Class Resolution in the State with full force and effect. For the avoidance of doubt, a law or ruling that is conditioned or predicated upon payment by a Released Entity (apart from payments by Janssen incurred under the Agreement) shall not constitute a Bar.
10. “*Case-Specific Resolution*” means either (1) a law barring specified Subdivisions or Special Districts from maintaining Released Claims against Released Entities (either through a direct bar or through a grant of authority to release claims and that authority is exercised in full); (2) a ruling by a court of competent jurisdiction over a particular Subdivision or Special District that has the legal effect of barring the Subdivision or Special District from maintaining any Released Claims at issue against Released Entities, whether on the ground of the Agreement (or the release in it) or otherwise; or (3) in the case of a Special District, a release consistent with Section IV below. For the avoidance of doubt, a law, ruling, or release that is conditioned or predicated upon a post-Effective Date payment by a Released Entity (apart from payments by Janssen incurred under the Agreement or injunctive relief obligations incurred by it) shall not constitute a Case-Specific Resolution.
11. “*Claim*” means any past, present or future cause of action, claim for relief, cross-claim or counterclaim, theory of liability, demand, derivative claim, request, assessment, charge, covenant, damage, debt, lien, loss, penalty, judgment, right, obligation, dispute, suit, contract, controversy, agreement, parens patriae claim, promise, performance, warranty, omission, or grievance of any nature whatsoever, whether legal, equitable, statutory, regulatory or administrative, whether arising under federal, state or local common law, statute, regulation, guidance, ordinance or principles of equity, whether filed or unfiled, whether asserted or unasserted, whether known or unknown, whether accrued or unaccrued, whether foreseen, unforeseen or unforeseeable, whether discovered or undiscovered, whether suspected or unsuspected, whether fixed or contingent, and whether existing or hereafter arising, in all such cases, including but not limited to any request for declaratory, injunctive, or equitable relief, compensatory, punitive, or statutory damages, absolute liability, strict liability, restitution, subrogation, contribution, indemnity, apportionment, disgorgement, reimbursement, attorney fees, expert

fees, consultant fees, fines, penalties, expenses, costs or any other legal, equitable, civil, administrative, or regulatory remedy whatsoever.

12. “*Claim Over*” means a Claim asserted by a Non-Released Entity against a Released Entity on the basis of contribution, indemnity, or other claim-over on any theory relating to a Non-Party Covered Conduct Claim asserted by a Releasor.
13. “*Compensatory Restitution Amount*” means the aggregate amount of payments by Janssen hereunder other than amounts paid as attorneys’ fees and costs or identified pursuant to subsection VI.B.2 as being used to pay attorneys’ fees and investigation costs or litigation costs.
14. “*Consent Judgment*” means a state-specific consent judgment in a form to be agreed upon by the Settling States, Participating Subdivisions, and Janssen prior to the Initial Participation Date that, among other things, (1) approves this Agreement and (2) provides for the release set forth in Section IV, including the dismissal with prejudice of any Released Claims that the Settling State has brought against Released Entities.
15. “*Court*” means the respective court for each Settling State to which the Agreement and the Consent Judgment are presented for approval and/or entry as to that Settling State, or the Northern District of Ohio for purposes of administering the Attorney Fee Fund and any related fee and cost agreements.
16. “*Covered Conduct*” means any actual or alleged act, failure to act, negligence, statement, error, omission, breach of any duty, conduct, event, transaction, agreement, misstatement, misleading statement or other activity of any kind whatsoever from the beginning of time through the Reference Date (and any past, present, or future consequence of any such act, failure to act, negligence, statement, error, omission, breach of duty, conduct, event, transaction, agreement, misstatement, misleading statement or other activity) relating in any way to (a) the discovery, development, manufacture, packaging, repackaging, marketing, promotion, advertising, labeling, recall, withdrawal, distribution, delivery, monitoring, reporting, supply, sale, prescribing, dispensing, physical security, warehousing, use or abuse of, or operating procedures relating to any Product, or any system, plan, policy, or advocacy relating to any Product or class of Products, including but not limited to any unbranded promotion, marketing, programs, or campaigns relating to any Product or class of Products; (b) the characteristics, properties, risks, or benefits of any Product; (c) the reporting, disclosure, non-reporting or non-disclosure to federal, state or other regulators of orders for any Product placed with any Released Entity; (d) the selective breeding, harvesting, extracting, purifying, exporting, importing, applying for quota for, procuring quota for, handling, promoting, manufacturing, processing, packaging, supplying, distributing, converting, or selling of, or otherwise engaging in any activity relating to, precursor or component Products, including but not limited to natural, synthetic, semi-synthetic or chemical raw materials, starting materials, finished

active pharmaceutical ingredients, drug substances, or any related intermediate Products; or (e) diversion control programs or suspicious order monitoring related to any Product.

17. “*Designated State*” means New York.
18. “*Effective Date*” means the date sixty (60) days after the Reference Date.
19. “*Enforcement Committee*” means a committee consisting of representatives of the Settling States and of the Participating Subdivisions. Exhibit B contains the organizational bylaws of the Enforcement Committee. Notice pursuant to subsection XIII.O shall be provided when there are changes in membership or contact information.
20. “*Global Settlement Abatement Amount*” means the abatement amount of \$4,534,615,385.
21. “*Global Settlement Amount*” means \$5 billion, which shall be divided into the Global Settlement Abatement Amount, the Additional Restitution Amount, and the Global Settlement Attorney Fee Amount.
22. “*Global Settlement Attorney Fee Amount*” means the attorney fee amount of \$398,076,923.
23. “*Incentive A*” means the incentive payment described in subsection V.E.4.
24. “*Incentive B*” means the incentive payment described in subsection V.E.5.
25. “*Incentive C*” means the incentive payment described in subsection V.E.6.
26. “*Incentive D*” means the incentive payment described in subsection V.E.7.
27. “*Incentive Payment Final Eligibility Date*” means, with respect to a Settling State, the date that is the earliest of (1) three years after the Effective Date; (2) the date of completion of opening statements in a trial of any action brought by a Subdivision in that State that includes a Released Claim against a Released Entity when such date is more than two (2) years after the Effective Date; or (3) two (2) years after the Effective Date in the event a trial of an action brought by a Subdivision in that State that includes a Released Claim against a Released Entity began after the Initial Participation Date but before two (2) years after the Effective Date.
28. “*Initial Participating Subdivision*” means a Subdivision that meets the requirements set forth in subsection VII.D.
29. “*Initial Participation Date*” means the date one hundred twenty (120) days after the Preliminary Agreement Date, unless it is extended by written agreement of Janssen and the Enforcement Committee.

30. “*Initial Year Payment*” means the total amount payable to the Settlement Fund by Janssen on each of the two Payment Dates in 2022, as calculated by the Settlement Fund Administrator pursuant to Section V. For the avoidance of doubt, this term does not include the Additional Restitution Amount or amounts paid pursuant to Section XI.
31. “*Injunctive Relief Terms*” means the terms described in Section III and set forth in Exhibit P.
32. “*Janssen*” means Johnson & Johnson, Janssen Pharmaceuticals, Inc., Ortho-McNeil-Janssen Pharmaceuticals, Inc., and Janssen Pharmaceutica, Inc.
33. “*Later Litigating Special District*” means a Special District (or Special District official asserting the right of or for the Special District to recover for alleged harms to the Special District and/or the people thereof) that is not a Litigating Special District and that files a lawsuit bringing a Released Claim against a Released Entity, or that adds such a claim to a pre-existing lawsuit, after the Preliminary Agreement Date. It may also include a Litigating Special District whose claims were resolved by a judicial Bar or Case-Specific Resolution which is later revoked following the execution date of this Agreement, when such Litigating Special District takes any affirmative step in its lawsuit other than seeking a stay or removal.
34. “*Later Litigating Subdivision*” means a Subdivision (or Subdivision official asserting the right of or for the Subdivision to recover for alleged harms to the Subdivision and/or the people thereof) that is not a Litigating Subdivision and that files a lawsuit bringing a Released Claim against a Released Entity, or that adds such a claim to a pre-existing lawsuit, after the Trigger Date. It may also include a Litigating Subdivision whose claims were resolved by a judicial Bar or Case-Specific Resolution which is later revoked following the execution date of this Agreement, when such Litigating Subdivision takes any affirmative step in its lawsuit other than seeking a stay or removal.
35. “*Later Participating Subdivision*” means a Participating Subdivision that meets the requirements of subsection VII.E but is not an Initial Participating Subdivision.
36. “*Litigating Special District*” means a Special District (or Special District official) that brought any Released Claims against any Released Entities on or before the Preliminary Agreement Date that were not separately resolved prior to that date. A list of Litigating Special Districts will be agreed to by the parties and attached hereto as of the Preliminary Agreement Date.
37. “*Litigating Subdivision*” means a Subdivision (or Subdivision official asserting the right of or for the Subdivision to recover for alleged harms to the Subdivision and/or the people thereof) that brought any Released Claim against any Released Entity prior to the Trigger Date that were not separately resolved prior to that

Trigger Date. A Prior Litigating Subdivision shall not be considered a Litigating Subdivision. Exhibit C is an agreed list of the Litigating Subdivisions. Exhibit C will be updated (including with any corrections) periodically, and a final version of Exhibit C will be attached hereto as of the Reference Date.

- 38. “*National Arbitration Panel*” means the panel described in subsection XII.F.
- 39. “*National Disputes*” means the disputes described in subsection XII.F.
- 40. “*Non-Litigating Special District*” means a Special District that is neither a Litigating Special District nor a Later Litigating Special District.
- 41. “*Non-Litigating Subdivision*” means a Subdivision that is neither a Litigating Subdivision nor a Later Litigating Subdivision.
- 42. “*Non-Participating Subdivision*” means a Subdivision that is not a Participating Subdivision.
- 43. “*Non-Party Covered Conduct Claim*” means a Claim against any Non-Released Entity involving, arising out of, or related to Covered Conduct (or conduct that would be Covered Conduct if engaged in by a Released Entity).
- 44. “*Non-Party Settlement*” means a settlement by any Releasor that settles any Non-Party Covered Conduct Claim and includes a release of any Non-Released Entity.
- 45. “*Non-Released Entity*” means an entity that is not a Released Entity.
- 46. “*Non-Settling State*” means a State that is not a Settling State.
- 47. “*Opioid Remediation*” means care, treatment, and other programs and expenditures (including reimbursement for past such programs or expenditures except where this Agreement restricts the use of funds solely to future Opioid Remediation) designed to (1) address the misuse and abuse of opioid products, (2) treat or mitigate opioid use or related disorders, or (3) mitigate other alleged effects of the opioid abuse crisis, including on those injured as a result of the opioid abuse crisis. Exhibit E provides a non-exhaustive list of expenditures that qualify as being paid for Opioid Remediation. Qualifying expenditures may include reasonable related administrative expenses.
- 48. “*Overall Allocation Percentage*” means a Settling State’s percentage as set forth in Exhibit F. The aggregate Overall Allocation Percentages of all States (including Settling States and Non-Settling States) shall equal 100%.
- 49. “*Participating Special District*” means a Special District that executes a release consistent with Section IV below and meets the requirements for becoming a Participating Special District under Section VII.

50. “*Participating Subdivision*” means a Subdivision that meets the requirements for becoming a Participating Subdivision under Section VII. Participating Subdivisions include both Initial Participating Subdivisions and Later Participating Subdivisions. Subdivisions eligible to become Participating Subdivisions are listed in Exhibit G. A Settling State may add additional Subdivisions to Exhibit G at any time prior to the Initial Participation Date.
51. “*Participation Tier*” means the level of participation in this Agreement as determined pursuant to subsection VIII.C using the criteria set forth in Exhibit H.
52. “*Parties*” means Janssen and the Settling States (each, a “*Party*”).
53. “*Payment Date*” means the date on which Janssen makes its payments pursuant to Section V and Exhibit M.
54. “*Payment Year*” means the calendar year during which the applicable Initial Year Payments or Annual Payments are due pursuant to subsection V.B. Payment Year 1 is 2022, Payment Year 2 is 2023 and so forth. References to payment “for a Payment Year” mean the Initial Year Payments or Annual Payment due during that year. References to eligibility “for a Payment Year” mean eligibility in connection with the Initial Year Payments or Annual Payment due during that year.
55. “*Preliminary Agreement Date*” means the date on which Janssen gives notice to the Settling States and MDL PEC of its determination that a sufficient number of States have agreed to be Settling States. This date shall be no more than fourteen (14) days after the end of the notice period to States, unless it is extended by written agreement of Janssen and the Enforcement Committee.
56. “*Primary Subdivision*” means a Subdivision that has a population of 30,000 or more. A list of Primary Subdivisions in each State is provided in Exhibit I.
57. “*Prior Litigating Subdivision*” means a Subdivision (or Subdivision official asserting the right of or for the Subdivision to recover for alleged harms to the Subdivision and/or the people thereof) that brought any Released Claim against any Released Entity prior to the Trigger Date and all such Released Claims were separately settled or finally adjudicated prior to the Trigger Date; *provided, however,* that if the final adjudication was pursuant to a Bar, such Subdivision shall not be considered a Prior Litigating Subdivision. Notwithstanding the prior sentence, Janssen and the State of the relevant Subdivision may agree in writing that such Subdivision shall not be considered a Prior Litigating Subdivision.
58. “*Product*” means any chemical substance, whether used for medicinal or non-medicinal purposes, and whether natural, synthetic, or semi-synthetic, or any finished pharmaceutical product made from or with such substance, that is an opioid or opiate, as well as any product containing any such substance. It also includes: 1) the following when used in combination with opioids or opiates: benzodiazepine, carisoprodol, zolpidem, or gabapentin; and 2) a combination or



“cocktail” of any stimulant or other chemical substance prescribed, sold, bought, or dispensed to be used together that includes opioids or opiates. For the avoidance of doubt, “Product” does not include benzodiazepine, carisoprodol, zolpidem, or gabapentin when not used in combination with opioids or opiates. “Product” includes but is not limited to any substance consisting of or containing buprenorphine, codeine, fentanyl, hydrocodone, hydromorphone, meperidine, methadone, morphine, naloxone, naltrexone, oxycodone, oxymorphone, tapentadol, tramadol, opium, heroin, carfentanil, any variant of these substances, or any similar substance. “Product” also includes any natural, synthetic, semi-synthetic or chemical raw materials, starting materials, finished active pharmaceutical ingredients, drug substances, and any related intermediate products used or created in the manufacturing process for any of the substances described in the preceding sentence.

59. “*Reference Date*” means the date on which Janssen is to inform the Settling States and MDL PEC of its determination whether there is sufficient resolution of claims and potential claims at the Subdivision level to go forward with the settlement. The Reference Date shall be thirty (30) days after the Initial Participation Date, unless it is extended by written agreement of Janssen and the Enforcement Committee.
60. “*Released Claims*” means any and all Claims that directly or indirectly are based on, arise out of, or in any way relate to or concern the Covered Conduct occurring prior to the Reference Date. Without limiting the foregoing, “Released Claims” include any Claims that have been asserted against the Released Entities by any Settling State or any of its Litigating Subdivisions or Litigating Special Districts in any federal, state or local action or proceeding (whether judicial, arbitral, or administrative) based on, arising out of or relating to, in whole or in part, the Covered Conduct, or any such Claims that could be or could have been asserted now or in the future in those actions or in any comparable action or proceeding brought by a State, any of its Subdivisions or Special Districts, or any Releasors (whether or not such State, Subdivision, Special District, or Releasor has brought such action or proceeding). Released Claims also include all Claims asserted in any proceeding to be dismissed pursuant to the Agreement, whether or not such claims relate to Covered Conduct. The Parties intend that “Released Claims” be interpreted broadly. This Agreement does not release Claims by private individuals. It is the intent of the Parties that Claims by private individuals be treated in accordance with applicable law. Released Claims is also used herein to describe Claims brought by a Later Litigating Subdivision or other non-party Subdivision or Special District that would have been Released Claims if they had been brought by a Releasor against a Released Entity.
61. “*Released Entities*” means Janssen and (1) all of Janssen’s past and present direct or indirect parents, subsidiaries, divisions, predecessors, successors, assigns, including Noramco, Inc. and Tasmanian Alkaloids PTY. LTD.; (2) the past and present direct or indirect subsidiaries, divisions, and joint ventures, of any of the foregoing; (3) all of Janssen’s insurers (solely in their role as insurers with respect

to the Released Claims); (4) all of Janssen's, or of any entity described in subsection (1), past and present joint ventures; and (5) the respective past and present officers, directors, members, shareholders (solely in their capacity as shareholders of the foregoing entities), partners, trustees, agents, and employees of any of the foregoing (for actions that occurred during and related to their work for, or employment with, Janssen). Any person or entity described in subsections (3)-(5) shall be a Released Entity solely in the capacity described in such clause and shall not be a Released Entity with respect to its conduct in any other capacity. For the avoidance of doubt, the entities listed in Exhibit Q are not Released Entities; *and provided further* that any joint venture partner of Janssen or Janssen's subsidiary is not a Released Entity unless it falls within subsections (1)-(5) above. A list of Janssen's present subsidiaries and affiliates can be found at <https://johnsonandjohnson.gcs-web.com/static-files/f61ae5f3-ff03-46c1-bfc9-174947884db2>. Janssen's predecessor entities include but are not limited to those entities listed on Exhibit J. For the avoidance of doubt, any entity acquired, or joint venture entered into, by Janssen after the Reference Date is not a Released Entity.

62. “*Releasers*” means (1) each Settling State; (2) each Participating Subdivision; and (3) without limitation and to the maximum extent of the power of each Settling State's Attorney General and/or Participating Subdivision to release Claims, (a) the Settling State's and Participating Subdivision's departments, agencies, divisions, boards, commissions, Subdivisions, districts, instrumentalities of any kind and attorneys, including its Attorney General, and any person in their official capacity whether elected or appointed to serve any of the foregoing and any agency, person, or other entity claiming by or through any of the foregoing, (b) any public entities, public instrumentalities, public educational institutions, unincorporated districts, fire districts, irrigation districts, water districts, law enforcement districts, emergency services districts, school districts, hospital districts and other Special Districts in a Settling State, and (c) any person or entity acting in a *parens patriae*, sovereign, quasi-sovereign, private attorney general, *qui tam*, taxpayer, or other capacity seeking relief on behalf of or generally applicable to the general public with respect to a Settling State or Subdivision in a Settling State, whether or not any of them participate in the Agreement. The inclusion of a specific reference to a type of entity in this definition shall not be construed as meaning that the entity is not a Subdivision. In addition to being a Releaser as provided herein, a Participating Subdivision shall also provide the Subdivision Settlement Participation Form or the Election and Release Form referenced in Section VII providing for a release to the fullest extent of the Participating Subdivision's authority, which shall be attached as an exhibit to the Agreement. Each Settling State's Attorney General represents that he or she has or has obtained (or will obtain no later than the Initial Participation Date) the authority set forth in the Representation and Warranty subsection of Section IV.
63. “*Revocation Event*” means with respect to a Bar, Settlement Class Resolution, or Case-Specific Resolution, a legislative amendment or a revocation, rescission, reversal, overruling, or interpretation that in any way limits the effect of such Bar,

Settlement Class Resolution, or Case-Specific Resolution on Released Claims or any other action or event that otherwise deprives the Bar, Settlement Class Resolution or Case-Specific Resolution of force or effect in any material respect.

64. “*Settlement Class Resolution*” means a class action resolution in a court of competent jurisdiction in a Settling State with respect to a class of Subdivisions and Special Districts in that State that (1) conforms with that Settling State’s statutes, case law, and/or rules of procedure regarding class actions; (2) is approved and entered as an order of a court of competent jurisdiction in that State and has become final as defined in “State-Specific Finality”; (3) is binding on all Non-Participating Subdivisions and Special Districts in that State (other than opt outs as permitted under the next sentence); (4) provides that all such Non-Participating Subdivisions or Special Districts may not bring Released Claims against Released Entities, whether on the ground of the Agreement (or the releases herein) or otherwise; and (5) does not impose any costs or obligations on Janssen other than those provided for in the Agreement, or contain any provision inconsistent with any provision of the Agreement. If applicable state law requires that opt-out rights be afforded to members of the class, a class action resolution otherwise meeting the foregoing requirements shall qualify as a Settlement Class Resolution unless Subdivisions collectively representing more than 1% of the total population of all of that State’s Subdivisions listed in Exhibit G opt out. In seeking certification of any Settlement Class, the applicable State and Participating Subdivisions shall make clear that certification is sought solely for settlement purposes and shall have no applicability beyond approval of the settlement for which certification is sought. Nothing in this Agreement constitutes an admission by any Party that class certification would be appropriate for litigation purposes in any case.
65. “*Settlement Fund*” means the interest-bearing fund established under the Agreement into which all payments by Janssen are made other than amounts paid as attorneys’ fees and costs or identified pursuant to subsection VI.B.2 as being used to pay attorneys’ fees and costs. The Settlement Fund comprises the Abatement Accounts Fund, State Fund, and Subdivision Fund.
66. “*Settlement Fund Administrator*” means the entity that determines the Annual Payments (including calculating Incentive Payments pursuant to Section V) and any amounts subject to suspension or offset pursuant to Sections V and IX), determines the Participation Tier, and administers and distributes amounts into the Settlement Fund. The duties of the Settlement Fund Administrator shall be governed by this Agreement. Prior to the Initial Participation Date, the Parties shall agree to selection and removal processes for and a detailed description of the Settlement Fund Administrator’s duties, including a detailed mechanism for paying the Settlement Fund Administrator’s fees and costs, all of which shall be appended to the Agreement as Exhibit L.

67. “*Settlement Fund Escrow*” means the interest-bearing escrow fund established pursuant to this Agreement to hold disputed or suspended payments made under this Agreement.
68. “*Settlement Payment Schedule*” means the schedule of payments attached to this Agreement as Exhibit M. A revised Settlement Payment Schedule will be substituted for Exhibit M after any offsets, reductions, or suspensions under Sections V and IX are determined.
69. “*Settling State*” means any State that has entered the Agreement.
70. “*Special District*” means a formal and legally recognized sub-entity of a State that is authorized by State law to provide one or a limited number of designated functions, including but not limited to school districts, fire districts, healthcare & hospital districts, and emergency services districts. Special Districts do not include sub-entities of a State that provide general governance for a defined area that would qualify as a Subdivision.
71. “*State*” means any state of the United States of America, the District of Columbia, American Samoa, Guam, the Northern Mariana Islands, Puerto Rico, and the U.S. Virgin Islands. Additionally, the use of non-capitalized “state” to describe something (e.g., “state court”) shall also be read to include parallel entities in commonwealths, territories, and the District of Columbia (e.g., “territorial court”).
72. “*State Fund*” means a component of the Settlement Fund described in subsection VI.C.
73. “*State-Specific Finality*” means, with respect to the Settling State in question:
- a. the Agreement and the Consent Judgment have been approved and entered by the Court as to Janssen, including the release of all Released Claims against Released Entities as provided in this Agreement;
  - b. for all lawsuits brought by the Settling State against Released Entities for Released Claims, either previously filed or filed as part of the entry of the Consent Judgment, the Court has stated in the Consent Judgment or otherwise entered an order finding that all Released Claims against Released Entities asserted in the lawsuit have been resolved by agreement; and
  - c. (1) the time for appeal or to seek review of or permission to appeal from the approval and entry as described in subsection (a) hereof and entry of such order described in subsection (b) hereof has expired; or (2) in the event of an appeal, the appeal has been dismissed or denied, or the approval and entry described in (a) hereof and the order described in subsection (b) hereof have been affirmed in all material respects (to the extent challenged in the appeal) by the court of last resort to which such appeal has been taken and such dismissal or affirmance has become no

longer subject to further appeal (including, without limitation, review by the United States Supreme Court).

74. “*State-Subdivision Agreement*” means an agreement that a Settling State reaches with the Subdivisions in that State regarding the allocation, distribution, and/or use of funds allocated to that State and to Participating Subdivisions in that State. A State-Subdivision Agreement shall be effective if approved pursuant to the provisions of Exhibit O or if adopted by statute. Preexisting agreements addressing funds other than those allocated pursuant to this Agreement shall qualify if the approval requirements of Exhibit O are met. A State and its Subdivisions may revise, supplement, or refine a State-Subdivision Agreement if approved pursuant to the provisions of Exhibit O or if adopted by statute.
75. “*Statutory Trust*” means a trust fund established by state law to receive funds allocated to a State’s Abatement Accounts Fund and restrict their expenditure to Opioid Remediation purposes subject to reasonable administrative expenses. A State may give a Statutory Trust authority to allocate one or more of the three Settlement Funds, but this is not required.
76. “*Subdivision*” means a formal and legally recognized sub-entity of a State that provides general governance for a defined area, including a county, parish, city, town, village, or similar entity. Unless otherwise specified, “Subdivision” includes all functional counties and parishes and other functional levels of sub-entities of a State that provide general governance for a defined area. Historic, non-functioning sub-entities of a State (such as Connecticut counties) are not Subdivisions, unless the entity has filed a lawsuit that includes a Released Claim against a Released Entity in a direct, parens patriae, or any other capacity. For purposes of this Agreement, the term Subdivision does not include Special Districts. A list of Subdivisions by state will be agreed to prior to any Subdivision sign-on period.
77. “*Subdivision Allocation Percentage*” means for Subdivisions in a Settling State that are eligible to receive an allocation from the Subdivision Fund pursuant to subsection VI.C or subsection VI.D, the percentage as set forth in Exhibit G. The aggregate Subdivision Allocation Percentage of all Subdivisions receiving a Subdivision Allocation Percentage in each State shall equal 100%. Immediately upon the effectiveness of any State-Subdivision Agreement, Allocation Statute, Statutory Trust, or voluntary redistribution allowed by subsection VI.D.3 (or upon the effectiveness of an amendment to any State-Subdivision Agreement, Allocation Statute, Statutory Trust, or voluntary redistribution allowed by subsection VI.D.3) that addresses allocation from the Subdivision Fund, or upon any, whether before or after the Initial Participation Date, Exhibit G will automatically be amended to reflect the allocation from the Subdivision Fund pursuant to the State-Subdivision Agreement, Allocation Statute, Statutory Trust, or voluntary redistribution allowed by Section V.D.3. The Subdivision Allocation Percentages contained in Exhibit G may not change once notice is distributed pursuant to subsection VII.A, except upon the effectiveness of any State-

Subdivision Agreement, Allocation Statute, Statutory Trust, or voluntary redistribution allowed by subsection VI.D.3 (or upon the effectiveness of an amendment to any State-Subdivision Agreement, Allocation Statute, Statutory Trust, or voluntary redistribution allowed by subsection VI.D.3) that addresses allocation from the Subdivision Fund. For the avoidance of doubt, no Subdivision not listed on Exhibit G shall receive an allocation from the Subdivision Fund and no provision of this Agreement shall be interpreted to create such an entitlement.

78. “*Subdivision Fund*” means a component of the Settlement Fund described in subsection VI.C.
79. “*Subdivision Settlement Participation Form*” means the form attached as Exhibit K that Participating Subdivisions must execute and return to the Settlement Fund Administrator, and which shall (1) make such Participating Subdivisions signatories to this Agreement, (2) include a full and complete release of any and of such Subdivision’s claims, and (3) require the prompt dismissal with prejudice of any Released Claims that have been filed by any such Participating Subdivision.
80. “*Threshold Motion*” means a motion to dismiss or equivalent dispositive motion made at the outset of litigation under applicable procedure. A Threshold Motion must include as potential grounds for dismissal, any applicable Bar or the relevant release by a Settling State or Participating Subdivision provided under this Agreement and, where appropriate under applicable law, any applicable limitations defense.
81. “*Trigger Date*” means, in the case of a Primary Subdivision, the Reference Date, or, in the case of all other Subdivisions, the Preliminary Agreement Date.

## **II. Participation by States and Condition to Preliminary Agreement**

- A. *Notice to States.* On July 22, 2021 this Agreement shall be distributed to all States. The States’ Attorneys General shall then have a period of thirty (30) days to decide whether to become Settling States. States that determine to become Settling States shall so notify the National Association of Attorneys General and Janssen and shall further commit to obtaining any necessary additional State releases prior to the Reference Date. This notice period may be extended by written agreement of Janssen and the Enforcement Committee.
- B. *Condition to Preliminary Agreement.* Following the notice period set forth in subsection II.A above, Janssen shall determine on or before the Preliminary Agreement Date whether, in its sole discretion, enough States have agreed to become Settling States to proceed with notice to Subdivisions as set forth in Section VII below. If Janssen determines that this condition has been satisfied, and that notice to the Litigating Subdivisions should proceed, it will so notify the Settling States by providing notice to the Enforcement Committee and Settlement Fund Administrator on the Preliminary Agreement Date. If Janssen determines that this condition has not been satisfied, it will so

notify the Settling States by providing notice to the Enforcement Committee and Settlement Fund Administrator, and this Agreement will have no further effect and all releases and other commitments or obligations contained herein will be void.

- C. *Later Joinder by States.* After the Preliminary Agreement Date, a State may only become a Settling State with the consent of Janssen, in its sole discretion. If a State becomes a Settling State more than sixty (60) days after the Preliminary Agreement Date, but on or before January 1, 2022, the Subdivisions and Special Districts in that State that become Participating Subdivisions and Participating Special Districts within ninety (90) days of the State becoming a Settling State shall be considered Initial Participating Subdivisions or Initial Participating Special Districts. A State may not become a Settling State after January 1, 2022.

### **III. Injunctive Relief**

- A. *Entry of Injunctive Relief.* As part of the Consent Judgment, the Parties agree to the injunctive relief terms attached as Exhibit P.

### **IV. Release**

- A. *Scope.* As of the Effective Date, the Released Entities will be released and forever discharged from all of the Releasors' Released Claims. Each Settling State (for itself and its Releasors) and Participating Subdivision (for itself and its Releasors) will, on or before the Effective Date, absolutely, unconditionally, and irrevocably covenant not to bring, file, or claim, or to cause, assist in bringing, or permit to be brought, filed, or claimed, or to otherwise seek to establish liability for any Released Claims against any Released Entity in any forum whatsoever. The releases provided for in the Agreement are intended by the Parties to be broad and shall be interpreted so as to give the Released Entities the broadest possible bar against any liability relating in any way to Released Claims and extend to the full extent of the power of each Settling State and its Attorney General to release claims. The Release shall be a complete bar to any Released Claim.
- B. *Claim Over and Non-Party Settlement.*

1. *Statement of Intent.* It is the intent of the Parties that:
  - a. Released Entities should not seek contribution or indemnification (other than pursuant to an insurance contract) from other parties for their payment obligations under this Settlement Agreement;
  - b. the payments made under this Settlement Agreement shall be the sole payments made by the Released Entities to the Releasors involving, arising out of, or related to Covered Conduct (or conduct that would be Covered Conduct if engaged in by a Released Entity);
  - c. Claims by Releasors against non-Parties should not result in additional payments by Released Entities, whether through contribution, indemnification or any other means; and

- d. the Settlement meets the requirements of the Uniform Contribution Among Joint Tortfeasors Act and any similar state law or doctrine that reduces or discharges a released party's liability to any other parties.
  - e. The provisions of this subsection IV.B are intended to be implemented consistent with these principles. This Agreement and the releases and dismissals provided for herein are made in good faith.
- 2. *Contribution/Indemnity Prohibited.* No Released Entity shall seek to recover for amounts paid under this Agreement based on indemnification, contribution, or any other theory from a manufacturer, pharmacy, hospital, pharmacy benefit manager, health insurer, third-party vendor, trade association, distributor, or health care practitioner, provided that a Released Entity shall be relieved of this prohibition with respect to any entity that asserts a Claim-Over against it. For the avoidance of doubt, nothing herein shall prohibit a Released Entity from recovering amounts owed pursuant to insurance contracts.
- 3. *Non-Party Settlement.* To the extent that, on or after the Reference Date, any Releasor enters into a Non-Party Settlement, including in any bankruptcy case or through any plan of reorganization (whether individually or as a class of creditors), the Releasor will include (or in the case of a Non-Party Settlement made in connection with a bankruptcy case, will cause the debtor to include), unless prohibited from doing so under applicable law, in the Non-Party Settlement a prohibition on contribution or indemnity of any kind substantially equivalent to that required from Janssen in subsection IV.B.2, or a release from such Non-Released Entity in favor of the Released Entities (in a form equivalent to the releases contained in this Agreement) of any Claim-Over. The obligation to obtain the prohibition and/or release required by this subsection is a material term of this Agreement.
- 4. *Claim-Over.* In the event that any Releasor obtains a judgment with respect to Non-Party Covered Conduct against a Non-Released Entity that does not contain a prohibition like that in subsection IV.B.3, or any Releasor files a Non-Party Covered Conduct Claim against a non-Released Entity in bankruptcy or a Releasor is prevented for any reason from obtaining a prohibition/release in a Non-Party Settlement as provided in subsection IV.B.3, and such Non-Released Entity asserts a Claim-Over against a Released Entity, that Releasor and Janssen shall take the following actions to ensure that the Released Entities do not pay more with respect to Covered Conduct to Releasors or to Non-Released Entities than the amounts owed under this Settlement Agreement by Janssen:
  - a. Janssen shall notify that Releasor of the Claim-Over within sixty (60) days of the assertion of the Claim-Over or sixty (60) days of the Effective Date of this Settlement Agreement, whichever is later;
  - b. Janssen and that Releasor shall meet and confer concerning the means to hold Released Entities harmless and ensure that it is not required to pay



more with respect to Covered Conduct than the amounts owed by Janssen under this Settlement Agreement;

- c. That Releasor and Janssen shall take steps sufficient and permissible under the law of the State of the Releasor to hold Released Entities harmless from the Claim-Over and ensure Released Entities are not required to pay more with respect to Covered Conduct than the amounts owed by Janssen under this Settlement Agreement. Such steps may include, where permissible:
  - (1) Filing of motions to dismiss or such other appropriate motion by Janssen or Released Entities, and supported by Releasors, in response to any claim filed in litigation or arbitration;
  - (2) Reduction of that Releasor's Claim and any judgment it has obtained or may obtain against such Non-Released Entity by whatever amount or percentage is necessary to extinguish such Claim-Over under applicable law, up to the amount that Releasor has obtained, may obtain, or has authority to control from such Non-Released Entity;
  - (3) Placement into escrow of funds paid by the Non-Released Entities such that those funds are available to satisfy the Claim-Over;
  - (4) Return of monies paid by Janssen to that Releasor under this Settlement Agreement to permit satisfaction of a judgment against or settlement with the Non-Released Entity to satisfy the Claim-Over;
  - (5) Payment of monies to Janssen by that Releasor to ensure it is held harmless from such Claim-Over, up to the amount that Releasor has obtained, may obtain, or has authority to control from such Non-Released Entity;
  - (6) Credit to Janssen under this Settlement Agreement to reduce the overall amounts to be paid under the Settlement Agreement such that it is held harmless from the Claim-Over; and
  - (7) Such other actions as that Releasor and Janssen may devise to hold Janssen harmless from the Claim Over.
- d. The actions of that Releasor and Janssen taken pursuant to paragraph (c) must, in combination, ensure Janssen is not required to pay more with respect to Covered Conduct than the amounts owed by Janssen under this Settlement Agreement.
- e. In the event of any dispute over the sufficiency of the actions taken pursuant to paragraph (c), that Releasor and Janssen may seek review by

the National Arbitration Panel, provided that, if the parties agree, such dispute may be heard by the state court where the relevant Consent Judgment was filed. The National Arbitration Panel shall have authority to require Releasors to implement a remedy that includes one or more of the actions specified in paragraph (c) sufficient to hold Released Entities fully harmless. In the event that the panel's actions do not result in Released Entities being held fully harmless, Janssen shall have a claim for breach of this Settlement Agreement by Releasors, with the remedy being payment of sufficient funds to hold Janssen harmless from the Claim-Over. For the avoidance of doubt, the prior sentence does not limit or eliminate any other remedy that Janssen may have.

5. To the extent that the Claim-Over is based on a contractual indemnity, the obligations under subsection IV.B.4 shall extend solely to a Non-Party Covered Conduct Claim against a pharmacy, clinic, hospital or other purchaser or dispenser of Products, a manufacturer that sold Products, a consultant, and/or a pharmacy benefit manager or other third-party payor. Janssen shall notify the Settling States, to the extent permitted by applicable law, in the event that any of these types of Non-Released Entities asserts a Claim-Over arising out of contractual indemnity against it.

- C. *General Release.* In connection with the releases provided for in the Agreement, each Settling State (for itself and its Releasors) and Participating Subdivision expressly waives, releases, and forever discharges any and all provisions, rights, and benefits conferred by any law of any state or territory of the United States or other jurisdiction, or principle of common law, which is similar, comparable, or equivalent to § 1542 of the California Civil Code, which reads:

**General Release; extent.** A general release does not extend to claims that the creditor or releasing party does not know or suspect to exist in his or her favor at the time of executing the release that, if known by him or her, would have materially affected his or her settlement with the debtor or released party.

A Releasor may thereafter discover facts other than or different from those which it knows, believes, or assumes to be true with respect to the Released Claims, but each Settling State (for itself and its Releasors) and Participating Subdivision hereby expressly waives and fully, finally, and forever settles, releases, and discharges, upon the Effective Date, any and all Released Claims that may exist as of such date but which Releasors do not know or suspect to exist, whether through ignorance, oversight, error, negligence or through no fault whatsoever, and which, if known, would materially affect the Settling States' decision to enter into the Agreement or the Participating Subdivisions' decision to participate in the Agreement.

- D. *Res Judicata.* Nothing in the Agreement shall be deemed to reduce the scope of the res judicata or claim preclusive effect that the settlement memorialized in the Agreement,

and/or any Consent Judgment or other judgment entered on the Agreement, gives rise to under applicable law.

- E. *Representation and Warranty.* The signatories hereto on behalf of their respective Settling States and its Participating Subdivisions expressly represent and warrant that they will obtain on or before the Effective Date (or have obtained) the authority to settle and release, to the maximum extent of the State's power, all Released Claims of (1) their respective Settling States; (2) all past and present executive departments, state agencies, divisions, boards, commissions and instrumentalities with the regulatory authority to enforce state and federal controlled substances acts; (3) any of their respective Settling State's past and present executive departments, agencies, divisions, boards, commissions and instrumentalities that have the authority to bring Claims related to Covered Conduct seeking money (including abatement and/or remediation) or revocation of a pharmaceutical distribution license; and (4) any Participating Subdivisions. For the purposes of clause (3) above, executive departments, agencies, divisions, boards, commissions, and instrumentalities are those that are under the executive authority or direct control of the State's Governor. Also, for the purposes of clause (3), a release from a State's Governor is sufficient to demonstrate that the appropriate releases have been obtained.
- F. *Effectiveness.* The releases set forth in the Agreement shall not be impacted in any way by any dispute that exists, has existed, or may later exist between or among the Releasors. Nor shall such releases be impacted in any way by any current or future law, regulation, ordinance, or court or agency order limiting, seizing, or controlling the distribution or use of the Settlement Fund or any portion thereof, or by the enactment of future laws, or by any seizure of the Settlement Fund or any portion thereof.
- G. *Cooperation.* Releasors (i) will not encourage any person or entity to bring or maintain any Released Claim against any Released Entity and (ii) will reasonably cooperate with and not oppose any effort by a Released Entity to secure the prompt dismissal of any and all Released Claims.
- H. *Non-Released Claims.* Notwithstanding the foregoing or anything in the definition of Released Claims, the Agreement does not waive, release or limit any criminal liability, Claims for any outstanding liability under any tax or securities law, Claims against parties who are not Released Entities, Claims by private individuals and any claims arising under the Agreement for enforcement of the Agreement.

## **V. Monetary Relief and Payments**

### **A. Structure of Payments**

- 1. All payments under this Section V shall be made into the Settlement Fund, except that where specified, they shall be made into the Settlement Fund Escrow. The Settlement Fund shall be allocated and used only as specified in Section VI.
- 2. Janssen shall pay into the Settlement Fund the sum of Four Billion, Five Hundred Thirty-Four Million, Six Hundred Fifteen Thousand, Three Hundred Eighty-Five

Dollars (\$4,534,615,385) minus (1) the offsets and credits specified in subsection V.C below, (2) any unearned incentive payments under subsection V.E below, and (3) any adjustments under Section IX below.

3. The payments to the Settlement Fund shall be divided into base and incentive payments as provided in subsections V.D and V.E below.

**B. Payment Process**

1. Except as otherwise provided in this Agreement, Janssen shall make two Initial Year Payments and nine (9) Annual Payments. The Initial Year Payments will consist of base payments. The first Annual Payment shall consist of incentive payments and subsequent Annual Payments shall each consist of base and incentive payments. The amount of all Initial Year Payments and Annual Payments shall be determined by the Settlement Fund Administrator applying Section V and Exhibit M. The Payment Date for the first Initial Year Payment shall be no later than ninety (90) days after the Effective Date. The Payment Date for the second Initial Year Payment shall be no later than July 15, 2022. The Payment Date for the first Annual Payment shall be no later than one year and sixty days following the Effective Date; the Payment Date for the second Annual Payment shall be no later than two years and sixty days following the Effective Date, and so forth, until all Annual Payments are made.
2. All data relevant to the determination of each such payment shall be submitted to the Settlement Fund Administrator sixty (60) days prior to the Payment Date for each payment. Prior to the Initial Participation Date, the Parties will include an exhibit to the Agreement setting forth in detail the process for submitting such data to the Settlement Fund Administrator prior to each Payment Date. The Settlement Fund Administrator shall then determine the Initial Year Payment or Annual Payment and the amount to be paid to each Settling State and its Participating Subdivisions, consistent with the provisions in Exhibit L, by:
  - a. determining, for each Settling State, the amount of base and incentive payments to which the State is entitled by applying the criteria in this Section;
  - b. applying any reductions, suspensions, or offsets required by Sections V and IX; and
  - c. determining the total amount owed by Janssen to all Settling States and Participating Subdivisions.
3. The Settlement Fund Administrator shall then allocate the Initial Year Payment or Annual Payment pursuant to Section VI among the Settling States, among the separate types of funds for each Settling State (if applicable), and among the Participating Subdivisions.

4. As soon as possible, but no later than fifty (50) days prior to the Payment Date for each payment and following the determination described in subsection V.B.2, the Settlement Fund Administrator shall give notice to Janssen, the Settling States, and the Enforcement Committee of the amount of the Initial Year Payment or Annual Payment, the amount to be received by each Settling State, the amount to be received by the separate types of funds for each Settling State (if applicable), and the amount to be received by each Settling State's Participating Subdivisions.
5. Within twenty-one (21) days of the notice provided by the Settlement Fund Administrator, any party may dispute, in writing, the calculation of the Initial Year Payment or Annual Payment, or the amount to be received by a Settling State and/or its Participating Subdivisions. Such disputing party must provide a written notice of dispute to the Settlement Fund Administrator, the Enforcement Committee, any affected Settling State, and Janssen identifying the nature of the dispute, the amount of money that is disputed, and the Settling State(s) affected.
6. Within twenty-one (21) days of the sending of a written notice of dispute, any affected party may submit a response, in writing, to the Settlement Fund Administrator, the Enforcement Committee, any affected Settling State, and Janssen identifying the basis for disagreement with the notice of dispute.
7. If no response is filed, the Settlement Fund Administrator shall adjust the amount calculated consistent with the written notice of dispute, and Janssen shall pay the adjusted amount as the Initial Year Payment or Annual Payment on the Payment Date. If a written response to the written notice of dispute is timely sent to the Settlement Fund Administrator, the Settlement Fund Administrator shall notify Janssen of the preliminary amount to be paid, which shall be the greater of the amount originally calculated by the Settlement Fund Administrator or the amount that would be consistent with the notice of dispute, *provided, however* that in no circumstances shall the preliminary amount to be paid be higher than the maximum amount of base and incentive payments for that payment as set forth in Exhibit M. For the avoidance of doubt, a transfer of suspended payments from the Settlement Fund Escrow does not count toward determining whether the amount to be paid is higher than the maximum amount of base and incentive payments for that payment as set forth in Exhibit M.
8. The Settlement Fund Administrator shall place any disputed amount of the preliminary amount paid by Janssen into the Settlement Fund Escrow and shall disburse any undisputed amount to each Settling State and its Participating Subdivisions receiving direct allocations within fifteen (15) days of the Payment Date or at such later time as directed by each Settling State.
9. Disputes described in this subsection (other than those for which no response is filed under subsection V.B.6) shall be resolved in accordance with the terms of Section XII.

10. The process described in this subsection V.B shall also apply to accelerated payments made pursuant to Incentive A under subsection V.E.4.
11. For the avoidance of doubt, Subdivisions not listed on Exhibit G shall not receive an allocation from the Subdivision Fund.

**C. Offsets for Non-Settling States and Credits**

1. An offset equal to Four Billion, Five Hundred Thirty-Four Million, Six Hundred Fifteen Thousand, Three Hundred Eighty-Five Dollars (\$4,534,615,385) times the percentage allocation assigned to each Non-Settling State in Exhibit F shall be deducted from the total amount to be paid by Janssen to the Settlement Fund under subsection V.A.2 above.
2. In addition to the offset, a credit of Two Hundred and Seventy Million Dollars (\$270,000,000) shall be deducted from the maximum Settlement Fund amount to be paid by Janssen under subsection V.A.2 above and applied to the payment amounts as specified by Exhibit M. For the avoidance of doubt, the base payments and maximum incentive payment amounts shown on Exhibit M already reflect the deduction of the offset.
3. Notwithstanding any other provision of this Agreement or any other agreement, in the event that: (1) Janssen enters into an agreement with any Settling State that resolves with finality such Settling State's Claims consistent with Section IV of this Agreement and such agreement has an effective date prior to the Effective Date of this Agreement (such agreement, a "State-Specific Agreement") and (2) pursuant to the terms of the State-Specific Agreement, any payments, or any portion thereof, made by Janssen thereunder are made in lieu of any payments (for the avoidance of doubt, including the Additional Restitution Amount), or any portion thereof, to be made under this Agreement and Janssen makes such a payment pursuant to the State-Specific Agreement, then Janssen will reduce any payments allocable to such Settling State (whether made to the Settlement Fund Escrow or the Settlement Fund) made pursuant to this Agreement to the extent such amount was already paid pursuant to the terms of the State-Specific Agreement. This provision includes but is not limited to any corresponding amounts already paid to the Qualified Settlement Fund established under the Agreement between Janssen and the State of New York dated June 25, 2021.
4. Non-Settling States shall not be eligible for any payments or have any rights in connection with this Agreement. Accordingly, the stated maximum dollar amounts of the payments specified in Exhibit M are reduced by the aggregate Overall Allocation Percentage of Non-Settling States as set forth in Exhibit F.

**D. Base Payments**

1. Janssen shall make base payments into the Settlement Fund totaling One Billion, Nine Hundred Forty-Two Million, Three Hundred Forty-Six Thousand, One Hundred Fifty-Five Dollars (\$1,942,346,155) minus the offsets and credits

specified in subsection V.C above. The base payments will be paid in accordance with the payment schedule specified by Exhibit M, subject to potential acceleration and potential deductions as provided herein.

2. The base payments will be allocated by Settling State proportionate to each Settling State's assigned percentages in Exhibit F, adjusted for any Non-Settling States.
3. If a State qualifies for Incentive A (described below), Janssen will accelerate the base payment schedule so that the State receives its Payment Year 1-4 base payment allocations and full Payment Year 1-4 Incentive A payment amounts within ninety (90) days of notice, on or after the Effective Date, of the Bar's implementation. Payment Year 5-10 payments are made annually and cannot be accelerated.
4. The exemplar payment schedule in Exhibit M does not account for deductions for offsets or unearned incentives, which will be separately calculated for each payment.

**E. Incentive Payments**

1. Janssen shall make incentive payments into the Settlement Fund potentially totaling up to Two Billion, Three Hundred Twenty-Two Million, Two Hundred Sixty-Nine Thousand, Two Hundred Thirty Dollars (\$2,322,269,230), consisting of \$2,109,038,461 for Incentive A (or, alternatively up to \$2,109,038,461 for combined Incentives B and C if Incentive A is not achieved) and \$213,230,769 for Incentive D, prior to being adjusted for credits if every State is a Settling State and were to satisfy the requirements specified below to earn its maximum incentive amount. The incentive payments will be paid in accordance with the payment schedule in Exhibit M, subject to potential acceleration and potential deductions as provided herein.
2. The maximum incentive amount for any Settling State shall be \$2,322,269,230 times the percentage allocation assigned that Settling State in Exhibit F.
3. A Settling State may qualify to receive incentive payments in addition to base payments if, as of the Incentive Payment Final Eligibility Date, it meets the incentive eligibility requirements specified below. Settling States may qualify for incentive payments in four ways. If a Settling State qualifies for "Incentive A," it will become entitled to receive the maximum Incentive A payment allocable to the State as stated in subsection V.E.1. If a Settling State does not qualify for Incentive A, it can alternatively qualify for "Incentive B" and/or "Incentive C." A Settling State can qualify for "Incentive D" regardless of whether it qualifies for another incentive payment. The Incentive Payment Final Eligibility Date is not relevant to Incentive D.

4. *Incentive A: Accelerated Incentive Payment for Full Participation.*
- a. A Settling State shall receive an accelerated Incentive A payment allocable to the State for full participation as described in subsection V.E.4.b.
  - b. A State qualifies for Incentive A by: (1) complete participation in the form of releases consistent with Section IV above from all Litigating Subdivisions and Litigating Special Districts, Non-Litigating Subdivisions with population over 10,000, and Non-Litigating Covered Special Districts (as defined in subsection V.E.7.e); (2) a Bar; or (3) a combination of approaches in clauses (1)-(2) that achieves the same level of resolution of Subdivision and Special District claims (e.g., a law barring future litigation combined with full joinder by Litigating Subdivisions and Litigating Special Districts). For purposes of Incentive A, a Subdivision or Special District is considered a “Litigating Subdivision” or “Litigating Special District” if it has brought Released Claims against Released Entities on or before the Reference Date; all other Subdivisions and Special Districts are considered “Non-Litigating.” For purposes of Incentive A, Non-Litigating Special Districts shall not include a Special District with any of the following words or phrases in its name: mosquito, pest, insect, spray, vector, animal, air quality, air pollution, clean air, coastal water, tuberculosis, and sanitary.
  - c. Qualification for Incentive A entitles the qualifying Settling State to expedited payment of base payments and incentive payments for Payment Years 1-4, which Janssen shall pay into the Settlement Fund within ninety (90) days after receiving notice from the Settlement Fund Administrator that a State has qualified for Incentive A, but in no event less than ninety (90) days from the Effective Date. Base and incentive payments for Payment Years 5-10 will not be expedited.
  - d. If a Settling State qualifies for Incentive A after receiving an incentive payment under Incentives B or C, described below, the Settling State’s payments under Incentive A will equal the remainder of its total Incentive A payments less any payments previously received under Incentives B or C. A Settling State that receives all of its maximum incentive allocation under Incentive A shall not receive additional incentive payments under Incentives B or C.
  - e. A Settling State that is not eligible for Incentive A as of the Incentive Payment Final Eligibility Date shall not be eligible for Incentive A for that Payment Year or any subsequent Payment Years.



5. *Incentive B: Early Participation or Released Claims by Litigating Subdivisions and Litigating Special Districts.*
- a. If a Settling State does not qualify for Incentive A, it may still qualify to receive up to 60% of its total potential Incentive A payment allocation under Incentive B.
  - b. A Settling State can qualify for an Incentive B payment if Litigating Subdivisions and Litigating Special Districts collectively representing at least 75% of the Settling State's litigating population are either Participating Subdivisions or have their claims resolved through Case-Specific Resolutions.
    - (1) A Settling State's litigating population is the sum of the population of all Litigating Subdivisions and Litigating Special Districts. A Settling State's litigating population shall include all Litigating Subdivisions and Litigating Special Districts whose populations overlap in whole or in part with other Litigating Subdivisions and Litigating Special Districts, for instance in the case of a Litigating Special District, city, or township contained within a county.
    - (2) For example, if a Litigating Special District and a city that is a Litigating Subdivision are located within a county that is a Litigating Subdivision, then each of their individual populations would be added together to determine the total litigating population. Special District populations shall be counted in the manner set forth in subsection XIII.B. If each qualifies as a Litigating Subdivision or Litigating Special District and the county has a population of 10, the City has a population of 8, and the Special District has a population of 1, the total litigating population would be 19.
  - c. The following time periods apply to Incentive B payments:
    - (1) Period 1: Zero to two hundred ten (210) days after the Effective Date.
    - (2) Period 2: Two hundred eleven (211) days to one year after the Effective Date.
    - (3) Period 3: One year and one day to two years after the Effective Date.
  - d. Within Period 1: If Litigating Subdivisions and Litigating Special Districts collectively representing at least 75% of a Settling State's litigating population are Participating Subdivisions or have their claims resolved through Case-Specific Resolutions during Period 1, a sliding scale will determine the share of the funds available under Incentive B, with a

maximum of 60% of the Settling State’s total potential incentive payment allocation available. Under that sliding scale, if Litigating Subdivisions and Litigating Special Districts collectively representing 75% of a Settling State’s litigating population become Participating Subdivisions or achieve Case-Specific Resolution status by the end of Period 1, a Settling State will receive 50% of the total amount available to it under Incentive B. If more Litigating Subdivisions and Litigating Special Districts become Participating Subdivisions or achieve Case-Specific Resolution status, the Settling State shall receive an increased percentage of the total amount available to it under Incentive B as shown in the table below.

| <b>Participation or Case-Specific Resolution Levels</b><br>(As percentage of litigating population) | <b>Incentive B Award</b><br>(As percentage of total amount available to State under Incentive B) |
|---|--|
| 75%   | 50%  |
| 76%   | 52%  |
| 77%   | 54%  |
| 78%   | 56%  |
| 79%   | 58%  |
| 80%   | 60%  |
| 85%   | 70%  |
| 90%   | 80%  |
| 95%   | 90%  |
| 100%  | 100%   |

- e. Within Period 2: If a Settling State did not qualify for an Incentive B payment in Period 1, but Litigating Subdivisions and Litigating Special Districts collectively representing at least 75% of the Settling State’s litigating population become Participating Subdivisions or achieve Case-Specific Resolution status by the end of Period 2, then the Settling State qualifies for 75% of the Incentive B payment it would have qualified for in Period 1.
- f. Within Period 3: If a Settling State did not qualify for an Incentive B payment in Periods 1 or 2, but Litigating Subdivisions and Litigating Special Districts collectively representing at least 75% of the Settling State’s litigating population become Participating Subdivisions or achieve Case-Specific Resolution status by the end of Period 3, then the Settling State qualifies for 50% of the Incentive B payment it would have qualified for in Period 1.
- g. A Settling State that receives the Incentive B payment for Periods 1 and/or 2 can receive additional payments if it secures participation from additional Litigating Subdivisions and Litigating Special Districts (or Case-Specific Resolutions of their claims) during Periods 2 and/or 3.

Those additional payments would equal 75% (for additional participation or Case-Specific Resolutions during Period 2) and 50% (for additional participation or Case-Specific Resolutions during Period 3) of the amount by which the increased litigating population levels would have increased the Settling State's Incentive B payment if they had been achieved in Period 1.

- h. If Litigating Subdivisions and Litigating Special Districts that have become Participating Subdivisions or achieved Case-Specific Resolution status collectively represent less than 75% of a Settling State's litigating population by the end of Period 3, the Settling State shall not receive any Incentive B payment.
- i. If there are no Litigating Subdivisions or Litigating Special Districts in a Settling State, and that Settling State is otherwise eligible for Incentive B, that Settling State will receive its full allocable share of Incentive B.
- j. Incentives earned under Incentive B shall accrue after each of Periods 1, 2, and 3. After each period, the Settlement Fund Administrator shall conduct a look-back to assess which Settling States vested an Incentive B payment in the preceding period. Based on the look-back, the Settlement Fund Administrator will calculate the incentives accrued under Incentive B for the period; *provided* that the percentage of Incentive B for which a Settling State is eligible as of the Incentive Payment Final Eligibility Date shall cap its eligibility for that Payment Year and all subsequent Payment Years.

6. *Incentive C: Early Participation of Subdivisions*

- a. If a Settling State does not qualify for Incentive A, it may still qualify to receive up to 40% of its total potential Incentive A payment allocation under Incentive C, which has two parts.
  - (1) Part 1: Under Incentive C, Part 1, a Settling State can receive up to 75% of its Incentive C allocation. A Settling State can qualify for a payment under Incentive C, Part 1 only if Primary Subdivisions (whether Litigating Primary Subdivisions or Non-Litigating Primary Subdivisions as of the Reference Date) representing at least 60% of the Settling State's Primary Subdivision population become Participating Subdivisions or achieve Case-Specific Resolution status.
  - (2) A Settling State's Primary Subdivision population is the sum of the population of all Primary Subdivisions (whether Litigating Primary Subdivisions or Non-Litigating Primary Subdivisions as of the Reference Date). Because Subdivisions include Subdivisions whose populations overlap in whole or in part with other

Subdivisions, for instance in the case of a city or township contained within a county, the Settling State's Primary Subdivision population is greater than Settling State's total population. (Special Districts are not relevant for purposes of Incentive C calculations.)

- (3) A sliding scale will determine the share of the funds available under Incentive C, Part 1 to Settling States meeting the minimum 60% threshold. Under that sliding scale, if a Settling State secures participation or Case-Specific Resolutions from Primary Subdivisions representing 60% of its total Primary Subdivision population, it will receive 40% of the total amount potentially available to it under Incentive C, Part 1. If a Settling State secures participation or Case-Specific Resolutions from Primary Subdivisions representing more than 60% of its Primary Subdivision population, the Settling State shall be entitled to receive a higher percentage of the total amount potentially available to it under Incentive C, Part 1, on the scale shown in the table below. If there are no Primary Subdivisions, and that Settling State is otherwise eligible for Incentive C, that Settling State will receive its full allocable share of Incentive C, Part 1.

| <b>Participation or Case-Specific Resolution Levels</b><br>(As percentage of total Primary Subdivision population) | <b>Incentive C Award</b><br>(As percentage of total amount available to State under Incentive C, Part 1) |
|--|--|
| 60%  | 40%  |
| 70%  | 45%  |
| 80%  | 50%  |
| 85%  | 55%  |
| 90%  | 60%  |
| 91%  | 65%  |
| 92%  | 70%  |
| 93%  | 80%  |
| 94%  | 90%  |
| 95%  | 100%   |

- b. Part 2: If a Settling State qualifies to receive an incentive under Incentive C, Part 1, the State can also qualify to receive an additional incentive amount equal to 25% of its total potential Incentive C allocation by securing 100% participation of the ten (10) largest Subdivisions by population in the Settling State. (Special Districts are not relevant for purposes of this calculation.) If a Settling State does not qualify for any amount under Incentive C, Part 1, it cannot qualify for Incentive C, Part 2.
- c. Incentives earned under Incentive C shall accrue on an annual basis up to three years after the Effective Date. At one, two, and three years after the

Effective Date, the Settlement Fund Administrator will conduct a look-back to assess which Subdivisions had agreed to participate or had their claim resolved through a Case-Specific Resolution that year. Based on the look-back, the Settlement Fund Administrator will calculate the incentives accrued under Incentive C for the year; *provided* that the percentage of Incentive C for which a Settling State is eligible as of the Incentive Payment Final Eligibility Date shall cap its eligibility for that Payment Year and all subsequent Payment Years.

7. *Incentive D: Release of Payments if No Qualifying Special District Litigation.*

- a. \$213,230,769 shall be available for potential Incentive D payments according to the terms specified in this subsection V.E.7.
- b. If, within five years of the Reference Date, a Covered Special District files litigation against any Released Entity, Janssen shall, within thirty (30) days of Janssen being served, provide notice of the litigation to the Settling State in which the Covered Special District sits, which shall file a motion to intervene in the litigation and use its best efforts to obtain either dismissal of the litigation in cooperation with Janssen, or a release consistent with Section IV of the Special District's Claims.
- c. A Settling State shall receive its allocation of the Incentive D payment if, within five years after the Effective Date (the "look-back date"), no Covered Special District within the Settling State has filed litigation which has survived a Threshold Motion and remains pending as of the look-back date, unless the dismissal after the litigation survived the Threshold Motion is conditioned or predicated upon payment by a Released Entity (apart from payments by Janssen incurred under the Agreement or injunctive relief obligations incurred by it).
- d. Prior to the look-back date, a Released Entity shall not enter into a settlement with a Covered Special District unless the State in which the Covered Special District sits consents to such a settlement or unreasonably withholds consent of such a settlement.
- e. "Covered Special Districts" are school districts, healthcare/hospital districts, and fire districts, subject to the following population thresholds:
  - (1) For school districts, the K-12 student enrollment must be 25,000 or 0.12% of a State's population, whichever is greater;
  - (2) For fire districts, the district must cover a population of 25,000, or 0.20% of a State's population if a State's population is greater than 18 million. If not easily calculable from state data sources and agreed to between the State and Janssen, a fire district's population is calculated by dividing the population of the county or counties a

fire district serves by the number of fire districts in the county or counties.

- (3) For healthcare/hospital districts, the district must have at least 125 hospital beds in one or more hospitals rendering services in that district.

## **VI. Allocation and Use of Settlement Funds**

- A. *Components of Settlement Fund.* The Settlement Fund shall be comprised of an Abatement Accounts Fund, a State Fund, and a Subdivision Fund for each Settling State. The payments under Section V into the Settlement Fund shall be initially allocated among those three (3) sub-funds and distributed and used as provided below or as provided for by a State-Subdivision Agreement (or other State-specific allocation of funds). Unless otherwise specified herein, payments placed into the Settlement Fund do not revert back to Janssen.
- B. *Use of Settlement Payments.*
  1. It is the intent of the Parties that the payments disbursed from the Settlement Fund to Settling States and Participating Subdivisions listed in Exhibit G be for Opioid Remediation, subject to limited exceptions that must be documented in accordance with subsection VI.B.2. In no event may less than 86.5% of Janssen's maximum amount of payments pursuant to Sections V, X, and XI over the entirety of all Payment Years (but not any single Payment Year) be spent on Opioid Remediation.
  2. While disfavored by the Parties, a Settling State or Participating Subdivision listed on Exhibit G may use monies from the Settlement Fund (that have not been restricted by this Agreement solely to future Opioid Remediation) for purposes that do not qualify as Opioid Remediation. If, at any time, a Settling State or a Participating Subdivision listed on Exhibit G uses any monies from the Settlement Fund for a purpose that does not qualify as Opioid Remediation, such Settling State or Participating Subdivision shall identify such amounts and report to the Settlement Fund Administrator and Janssen how such funds were used, including if used to pay attorneys' fees, investigation costs, litigation costs, or costs related to the operation and enforcement of this Agreement, respectively. It is the intent of the Parties that the reporting under this subsection VI.B.2 shall be available to the public. For the avoidance of doubt, (a) any amounts not identified under this subsection VI.B.2 as used to pay attorneys' fees, investigation costs, or litigation costs shall be included in the "Compensatory Restitution Amount" for purposes of subsection VI.F and (b) Participating Subdivisions not listed on Exhibit G or Participating Special Districts that receive monies from the Settlement Fund indirectly may only use such monies from the Settlement Fund for purposes that qualify as Opioid Remediation.

- C. *Allocation of Settlement Fund.* The allocation of the Settlement Fund allows for different approaches to be taken in different states, such as through a State-Subdivision Agreement. Given the uniqueness of States and their Subdivisions, Settling States and Participating Subdivisions are encouraged to enter into State-Subdivision Agreements in order to direct the allocation of their portion of the Settlement Fund. As set out below, the Settlement Fund Administrator will make an initial allocation to three (3) state-level sub-funds. The Settlement Fund Administrator will then, for each Settling State and its Participating Subdivisions listed on Exhibit G, apply the terms of this Agreement and any relevant State-Subdivision Agreement, Statutory Trust, Allocation Statute, or voluntary redistribution of funds as set out below before disbursing the funds.
1. Base Payments. The Settlement Fund Administrator will allocate base payments under subsection V.D among the Settling States in proportion to their respective Overall Allocation Percentages. Base payments for each Settling State will then be allocated 15% to its State Fund, 70% to its Abatement Accounts Fund, and 15% to its Subdivision Fund. Amounts may be reallocated and will be distributed as provided in subsection VI.D.
  2. Incentive Payments. The Settlement Fund Administrator will treat incentive payments under subsection V.E on a State-specific basis. Incentive payments for which a Settling State is eligible under subsection V.E will be allocated 15% to its State Fund, 70% to its Abatement Accounts Fund, and 15% to its Subdivision Fund. Amounts may be reallocated and will be distributed as provided in subsection VI.D.
  3. Application of Adjustments. If a reduction, offset, or suspension under Section IX applies with respect to a Settling State, the reduction, offset, or suspension shall be applied proportionally to all amounts that would otherwise be apportioned and distributed to the State Fund, the Abatement Accounts Fund, and the Subdivision Fund for that State.
  4. Settlement Fund Administrator. Prior to the Initial Participation Date, Janssen and the Enforcement Committee will agree to a detailed mechanism consistent with the foregoing for the Settlement Fund Administrator to follow in allocating, apportioning, and distributing payments, which shall be appended hereto as Exhibit L.
  5. Settlement Fund Administrator Costs. Any costs and fees associated with or arising out of the duties of the Settlement Fund Administrator as described in Exhibit L with regard to Janssen's payments to the Settlement Fund shall be paid out of interest accrued on the Settlement Fund and from the Settlement Fund should such interest prove insufficient.
- D. *Settlement Fund Reallocation and Distribution.* As set forth below, within a particular Settling State's account, amounts contained in the Settlement Fund sub-funds may be reallocated and distributed per a State-Subdivision Agreement or other means. If the

apportionment of amounts is not addressed and controlled under subsections VI.D.1-2, then the default provisions of subsection VI.D.4 apply. It is not necessary that a State-Subdivision Agreement or other means of allocating funds pursuant to subsections VI.D.1-2 address all of the Settlement Fund sub-funds. For example, a Statutory Trust might only address disbursements from a Settling State's Abatement Accounts Fund.

1. Distribution by State-Subdivision Agreement. If a Settling State has a State-Subdivision Agreement, amounts apportioned to that State's State Fund, Abatement Accounts Fund, and Subdivision Fund under subsection VI.C shall be reallocated and distributed as provided by that agreement. Any State-Subdivision Agreement entered into after the Preliminary Agreement Date shall be applied only if it requires: (1) that all amounts be used for Opioid Remediation, except as allowed by subsection VI.B.2, and (2) that at least 70% of amounts be used solely for future Opioid Remediation (references to "future Opioid Remediation" include amounts paid to satisfy any future demand by another governmental entity to make a required reimbursement in connection with the past care and treatment of a person related to the Alleged Harms). For a State-Subdivision Agreement to be applied to the relevant portion of an Initial Year Payment or an Annual Payment, notice must be provided to Janssen and the Settlement Fund Administrator at least sixty (60) days prior to the Payment Date.
2. Distribution by Allocation Statute. If a Settling State has an Allocation Statute and/or a Statutory Trust that addresses allocation or distribution of amounts apportioned to such State's State Fund, Abatement Accounts Fund, and/or Subdivision Fund and that, to the extent any or all such sub-funds are addressed, requires (1) all amounts to be used for Opioid Remediation, except as allowed by subsection VI.B.2, and (2) at least 70% of all amounts to be used solely for future Opioid Remediation, then, to the extent allocation or distribution is addressed, the amounts apportioned to that State's State Fund, Abatement Accounts Fund, and Subdivision Fund under subsection VI.C shall be allocated and distributed as addressed and provided by the applicable Allocation Statute or Statutory Trust. For the avoidance of doubt, an Allocation Statute or Statutory Trust need not address all three (3) sub-funds that comprise the Settlement Fund, and if the applicable Allocation Statute or Statutory Trust does not address distribution of all or some of these three (3) sub-funds, the applicable Allocation Statute or Statutory Trust does not replace the default provisions in subsection VI.D.4 of any such unaddressed fund. For example, if an Allocation Statute or Statutory Trust that meets the requirements of this subsection VI.D.2 only addresses funds restricted to abatement, then the default provisions in this Agreement concerning allocation among the three (3) sub-funds comprising the Settlement Fund and the distribution of the State Fund and Subdivision Fund for that State would still apply, while the distribution of the applicable State's Abatement Accounts Fund would be governed by the qualifying Allocation Statute or Statutory Trust.
3. Voluntary Redistribution. A Settling State may choose to reallocate all or a portion of its State Fund to its Abatement Accounts Fund. A Participating Subdivision listed on Exhibit G may choose to reallocate all or a portion of its



allocation from the Subdivision Fund to the State's Abatement Accounts Fund or to another Participating Subdivision or Participating Special District. For a voluntary redistribution to be applied to the relevant portion of an Initial Year Payment or an Annual Payment, notice must be provided to the Settling Distributors and the Settlement Fund Administrator at least sixty (60) days prior to the Payment Date.

4. Distribution in the Absence of a State-Subdivision Agreement, Allocation Statute, or Statutory Trust. If subsections VI.D.1-2 do not apply, amounts apportioned to that State's State Fund, Abatement Accounts Fund, and Subdivision Fund under subsection VI.C shall be distributed as follows:
  - a. Amounts apportioned to that State's State Fund shall be distributed to that State.
  - b. Amounts apportioned to that State's Abatement Accounts Fund shall be distributed consistent with subsection VI.E. Each Settling State shall submit to the Settlement Fund Administrator a designation of a lead state agency or other entity to serve as the single point of contact for that Settling State's funding requests from the Abatement Accounts Fund and other communications with the Settlement Fund Administrator. The designation of an individual entity is for administrative purposes only and such designation shall not limit funding to such entity or even require that such entity receive funds from this Agreement. The designated entity shall be the only entity authorized to request funds from the Settlement Fund Administrator to be disbursed from that Settling State's Abatement Accounts Fund. If a Settling State has established a Statutory Trust then that Settling State's single point of contact may direct the Settlement Fund Administrator to release the State's Abatement Accounts Fund to the Statutory Trust.
  - c. Amounts apportioned to that State's Subdivision Fund shall be distributed to Participating Subdivisions in that State listed on Exhibit G per the Subdivision Allocation Percentage listed in Exhibit G. Subsection VII.I shall govern amounts that would otherwise be distributed to Non-Participating Subdivisions listed in Exhibit G.
  - d. Special Districts shall not be allocated funds from the Subdivision Fund, except through a voluntary redistribution allowed by subsection VI.D.3. A Settling State may allocate funds from its State Fund or Abatement Accounts Fund for Special Districts.
5. Restrictions on Distribution. No amounts may be distributed from the Subdivision Fund contrary to Section VII, *i.e.*, no amounts may be distributed directly to Non-Participating Subdivisions or to Later Participating Subdivisions in excess of what is permissible under subsection VII.E. Amounts allocated to the Subdivision Fund that cannot be distributed by virtue of the preceding sentence shall be distributed

into the sub-account in the Abatement Accounts Fund for the Settling State in which the Subdivision is located, unless those payments are redirected elsewhere by a State-Subdivision Agreement described in subsection VI.D.1 or by an Allocation Statute or a Statutory Trust described in subsection VI.D.2.

E. *Provisions Regarding Abatement Accounts Fund.*

1. State-Subdivision Agreement, Allocation Statute, and Statutory Trust Fund Provisions. A State-Subdivision Agreement, Allocation Statute, or Statutory Trust may govern the operation and use of amounts in that State's Abatement Accounts Fund so long as it complies with the requirements of subsection VI.D.1 or VI.D.2 as applicable, and all direct payments to Subdivisions comply with subsections VII.E-H.
2. Absence of a State-Subdivision Agreement, Allocation Statute, or Statutory Trust. In the absence of a State-Subdivision Agreement, Allocation Statute, or Statutory Trust that addresses distribution, the Abatement Accounts Fund will be used solely for future Opioid Remediation and the following shall apply with respect to a Settling State:

a. *Regional Remediation.*

- (1) At least 50% of distributions for remediation from a State's Abatement Accounts Fund shall be annually allocated and tracked to the regional level. A Settling State may allow the Advisory Committee established pursuant to subsection VI.E.2.d to define its regions and assign regional allocations percentages. Otherwise, a Settling State shall (1) define its initial regions, which shall consist of one (1) or more Subdivisions and which shall be designated by the State agency with primary responsibility for substance abuse disorder services employing, to the maximum extent practical, existing regions established in that State for opioid abuse treatment or other public health purposes; and (2) assign initial regional allocation percentages to the regions based on the Subdivision Allocation Percentages in Exhibit G and an assumption that all Subdivisions listed on Exhibit G will become Participating Subdivisions.
- (2) This minimum regional expenditure percentage is calculated on the Settling State's initial Abatement Accounts Fund allocation and does not include any additional amounts a Settling State has directed to its Abatement Accounts Fund from its State Fund, or any other amounts directed to the fund. A Settling State may dedicate more than 50% of its Abatement Accounts Fund to the regional expenditure and may annually adjust the percentage of its Abatement Accounts Fund dedicated to regional expenditures as long as the percentage remains above the minimum amount.

- (3) The Settling State (1) has the authority to adjust the definition of the regions, and (2) may annually revise the percentages allocated to each region to reflect the number of Subdivisions in each region that are Non-Participating Subdivisions.
- b. *Subdivision Block Grants.* Certain Subdivisions listed on Exhibit G shall be eligible to receive regional allocation funds in the form of a block grant for future Opioid Remediation. A Participating Subdivision listed on Exhibit G eligible for block grants is a county or parish (or in the case of States that do not have counties or parishes that function as political subdivisions, a city) that (1) does not contain a Litigating Subdivision or a Later Litigating Subdivision for which it has the authority to end the litigation through a release, bar, or other action; (2) either (i) has a population of 400,000 or more or (ii) in the case of California has a population of 750,000 or more; and (3) has funded or otherwise managed an established health care or treatment infrastructure (e.g., health department or similar agency). Each Subdivision listed on Exhibit G eligible to receive block grants shall be assigned its own region.
- c. *Small States.* Notwithstanding the provisions of subsection VI.E.2.a, Settling States with populations under four (4) million that do not have existing regions described in subsection VI.E.2.a shall not be required to establish regions. However, such a Settling State that contains one (1) or more Subdivisions listed on Exhibit G eligible for block grants under subsection VI.E.2.b shall be divided regionally so that each block-grant eligible Subdivision listed on Exhibit G is a region and the remainder of the state is a region.
- d. *Advisory Committee.* The Settling State shall designate an Opioid Settlement Remediation Advisory Committee (the “*Advisory Committee*”) to provide input and recommendations regarding remediation spending from that Settling State’s Abatement Accounts Fund. A Settling State may elect to use an existing advisory committee or similar entity (created outside of a State-Subdivision Agreement or Allocation Statute); provided, however, the Advisory Committee or similar entity shall meet the following requirements:
  - (1) Written guidelines that establish the formation and composition of the Advisory Committee, terms of service for members, contingency for removal or resignation of members, a schedule of meetings, and any other administrative details;
  - (2) Composition that includes at least an equal number of local representatives as state representatives;
  - (3) A process for receiving input from Subdivisions and other communities regarding how the opioid crisis is affecting their

communities, their abatement needs, and proposals for abatement strategies and responses; and

- (4) A process by which Advisory Committee recommendations for expenditures for Opioid Remediation will be made to and considered by the appropriate state agencies.

3. Abatement Accounts Fund Reporting. The Settlement Fund Administrator shall track and assist in the report of remediation disbursements as agreed to among the Parties.

F. *Nature of Payment*. Janssen, the Settling States, the Participating Subdivisions, and the Participating Special Districts, acknowledge and agree that notwithstanding anything to the contrary in this Agreement, including, but not limited to, the scope of the Released Claims:

1. Janssen has entered into this Agreement to avoid the delay, expense, inconvenience, and uncertainty of further litigation;
2. The Settling States, the Participating Subdivisions, and the Participating Special Districts sought compensatory restitution (within the meaning of 26 U.S.C. § 162(f)(2)(A)) as damages for the Alleged Harms allegedly suffered by the Settling States and Participating Subdivisions;
3. By executing this Agreement the Settling States, the Participating Subdivisions, and the Participating Special Districts certify that: (a) the Compensatory Restitution Amount is no greater than the amount, in the aggregate, of the Alleged Harms allegedly suffered by the Settling States and Participating Subdivisions; and (b) the portion of the Compensatory Restitution Amount received by each Settling State or Participating Subdivision is no greater than the amount of the Alleged Harms allegedly suffered by such Settling State or Participating Subdivision;
4. The payment of the Compensatory Restitution Amount by Janssen constitutes, and is paid for, compensatory restitution (within the meaning of 26 U.S.C. § 162(f)(2)(A)) for alleged damage or harm (as compensation for alleged damage or harm arising out of alleged bodily injury) allegedly caused by Janssen;
5. The Compensatory Restitution Amount is being paid as compensatory restitution (within the meaning of 26 U.S.C. § 162(f)(2)(A)) in order to restore, in whole or in part, the Settling States and Participating Subdivisions to the same position or condition that they would be in had the Settling States and Participating Subdivisions not suffered the Alleged Harms;
6. For the avoidance of doubt: (a) no portion of the Compensatory Restitution Amount represents reimbursement to any Settling State, Participating Subdivision, Participating Special District, or other person or entity for the costs of any investigation or litigation, (b) the entire Compensatory Restitution Amount

is properly characterized as described in subsection VI.F, and (c) no portion of the Compensatory Restitution Amount constitutes disgorgement or is properly characterized as the payment of statutory or other fines, penalties, punitive damages, other punitive assessments, or attorneys' fees; and

7. New York, on behalf of all Settling States, Participating Subdivisions, and Participating Special Districts (the "Form 1098-F Filer") shall complete and file Form 1098-F with the Internal Revenue Service on or before February 28 (March 31 if filed electronically) of the year following the calendar year in which the order entering this Agreement becomes binding. On the Form 1098-F, the Form 1098-F Filer shall identify the entire Compensatory Restitution Amount received by the Form 1098-F Filer as remediation/restitution. The Form 1098-F Filer shall also, on or before January 31 of the year following the calendar year in which the order entering this Agreement becomes binding, furnish Copy B of such Form 1098-F (or an acceptable substitute statement) to Janssen.

## **VII. Participation by Subdivisions and Special Districts**

- A. *Notice.* No later than fifteen (15) days after the Preliminary Agreement Date, the Settling States, with the cooperation of Janssen, shall send individual written notice of the opportunity to participate in this Agreement and the requirements of participation to all Subdivisions in the Settling States of this Agreement that are (1) Litigating Subdivisions or (2) Non-Litigating Subdivisions listed on Exhibit G as eligible to become Participating Subdivisions. Janssen's share of costs of the written notice to such Subdivisions shall be advanced by Janssen and deducted from its initial settlement payment. Notice shall also be provided simultaneously to counsel of record for Litigating Subdivisions and Non-Litigating Subdivisions listed on Exhibit G as eligible to become Participating Subdivisions. The Settling States, with the cooperation of Janssen, will also provide general notice reasonably calculated to alert Non-Litigating Subdivisions listed on Exhibit G in the Settling States to this Agreement, the opportunity to participate in it and the requirements for participation. Such notice may include publication and other standard forms of notification, as well as notice to national state and county organizations such as the National Association of Counties and the National League of Cities. The notice will include that the deadline for becoming an Initial Participating Subdivision is the Initial Participation Date. Nothing contained herein shall preclude a Settling State from providing further notice to or otherwise contacting any of its Subdivisions about becoming a Participating Subdivision, including beginning any of the activities described in this paragraph prior to the Preliminary Agreement Date.
- B. *Requirements for Becoming a Participating Subdivision: Non-Litigating Subdivisions.* A Non-Litigating Subdivision in a Settling State that is listed on Exhibit G may become a Participating Subdivision by returning an executed Subdivision Settlement Participation Form specifying (1) that the Subdivision agrees to the terms of this Agreement pertaining to Subdivisions, (2) that the Subdivision releases all Released Claims against all Released Entities, (3) that the Subdivision agrees to use monies it receives, if any, from the Settlement Fund pursuant to the applicable requirements of Section VI, and (4) that the Subdivision submits to the jurisdiction of the court where the Consent Judgment is filed

for purposes limited to that court's role under the Agreement. The required Subdivision Settlement Participation Form is attached as Exhibit K.

- C. *Requirements for Becoming a Participating Subdivision: Litigating Subdivisions/Later Litigating Subdivisions.* A Litigating Subdivision or Later Litigating Subdivision in a Settling State may become a Participating Subdivision by returning an executed Subdivision Settlement Participation Form to the Settlement Fund Administrator and upon prompt dismissal of its legal action. A Settling State may require each Litigating Subdivision in that State to specify on the Subdivision Settlement Participation Form whether its counsel has waived any contingency fee contract with that Participating Subdivision and intends to seek fees according to Exhibit R. The Settlement Fund Administrator shall provide quarterly reports of this information to the parties organized by Settling State. Except for trials begun before the Initial Participation Date, a Litigating Subdivision or a Later Litigating Subdivision may not become a Participating Subdivision after the completion of opening statements in a trial of a legal action it brought that includes a Released Claim against a Released Entity.
- D. *Initial Participating Subdivisions.* A Subdivision qualifies as an Initial Participating Subdivision if it meets the applicable requirements for becoming a Participating Subdivision set forth in subsections VII.B or VII.C by the Initial Participation Date. Provided however, all Subdivision Settlement Participation Forms shall be held by the Settlement Fund Administrator until Janssen provides the notice in subsection VIII.B that it intends to proceed with the settlement, at which time the obligations created by such forms become effective.
- E. *Later Participating Subdivisions.* A Subdivision that is not an Initial Participating Subdivision may become a Later Participating Subdivision by meeting the applicable requirements for becoming a Participating Subdivision after the Initial Participation Date and agreeing to be subject to the terms of a State-Subdivision Agreement (if any) or any other structure adopted or applicable pursuant to subsections VI.D or VI.E. The following provisions govern what a Later Participating Subdivision can receive (but do not apply to Initial Participating Subdivisions):
1. A Later Participating Subdivision shall not receive any share of any base or incentive payments paid to the Subdivision Fund that were due before it became a Participating Subdivision.
  2. A Later Participating Subdivision that becomes a Participating Subdivision after July 15, 2022 shall receive 75% of the share of future base or incentive payments that it would have received had it become a Later Participating Subdivision before that date (unless the Later Participating Subdivision is subject to subsections VII.E.3 or VII.E.4 below).
  3. A Later Participating Subdivision that, after the Initial Participation Date, maintains a lawsuit for a Released Claim(s) against a Released Entity and has judgment entered against it on every such Claim before it became a Participating Subdivision (other than a consensual dismissal with prejudice) shall receive 50%

of the share of future base or incentive payments that it would have received had it become a Later Participating Subdivision prior to such judgment; *provided, however*, that if the Subdivision appeals the judgment and the judgment is affirmed with finality before the Subdivision becomes a Participating Subdivision, the Subdivision shall not receive any share of any base payment or incentive payment.

4. A Later Participating Subdivision that becomes a Participating Subdivision while a Bar or Case-Specific Resolution involving a different Subdivision exists in its State shall receive 25% of the share of future base or incentive payments that it would have received had it become a Later Participating Subdivision without such Bar or Case-Specific Resolution.
- F. *No Increase in Payments.* Amounts to be received by Later Participating Subdivisions shall not increase the payments due from Janssen.
- G. *Ineligible Subdivisions.* Subdivisions in Non-Settling States and Prior Litigating Subdivisions are not eligible to be Participating Subdivisions.
- H. *Non-Participating Subdivisions.* Non-Participating Subdivisions shall not directly receive any portion of any base or incentive payments, including from the State Fund and direct distributions from the Abatement Accounts Fund; however, a Settling State may choose to fund future Opioid Remediation that indirectly benefits Non-Participating Subdivisions.
- I. *Unpaid Allocations to Later Participating and Non-Participating Subdivisions.* Any base payment and incentive payments allocated pursuant to subsection VI.D to a Later Participating or Non-Participating Subdivision that cannot be paid pursuant to this Section VII, will be allocated to the Abatement Accounts Fund for the Settling State in which the Subdivision is located, unless those payments are redirected elsewhere by a State-Subdivision Agreement or by a Statutory Trust.
- J. *Requirements for Becoming a Participating Special District: Non-Litigating Special Districts.* A Non-Litigating Special District may become a Participating Special District by either executing a release consistent with Section IV or by having its claims extinguished by operation of law or released by a Settling State.
- K. *Requirements for Becoming a Participating Special District: Litigating Special Districts/Later Litigating Special Districts.* A Litigating Special District or Later Litigating Special District in a Settling State may become a Participating Special District by either executing a release consistent with Section IV and upon prompt dismissal of its legal action or by having its claims extinguished by operation of law or released by a Settling State.
- L. *Initial Participating Special Districts.* A Special District qualifies as an Initial Participating Special District if it meets the applicable requirements for becoming a Participating Special District by the Initial Participation Date.

- M. *Later Participating Special Districts.* A Special District that is not an Initial Participating Special District may become a Later Participating Special District by meeting the applicable requirements for becoming a Participating Special District after the Initial Participation Date and agreeing to be subject to the terms of any agreement reached by the applicable Settling State with Initial Participating Special Districts. A Later Participating Special District shall not receive any share of any base or incentive payments paid to the Settlement Fund that were due before it became a Participating Special District.

### **VIII. Condition to Effectiveness of Agreement and Filing of Consent Judgment**

- A. *Determination to Proceed With Settlement.* Janssen will determine on or before the Reference Date whether there has been a sufficient resolution of the Claims of the Litigating Subdivisions in the Settling States (through participation under Section VII, Case-Specific Resolution(s), and Bar(s)) to proceed with this Agreement. The determination shall be in the sole discretion of Janssen and may be based on any criteria or factors deemed relevant by Janssen.
- B. *Notice by Janssen.* On or before the Reference Date, Janssen shall inform the Settling States and MDL PEC of its determination pursuant to subsection VIII.A. If Janssen determines to proceed, the Parties will proceed to file the Consent Judgments. If Janssen determines not to proceed, this Agreement will have no further effect and all releases (including those given by Participating Subdivisions) and other commitments or obligations contained herein will be void.
- C. *Determination of the Participation Tier.*
1. On the Reference Date, provided that Janssen determines to proceed with this Agreement, the Settlement Fund Administrator shall determine the Participation Tier. The criteria used to determine the Participation Tier are set forth in Exhibit H. Any disputes as to the determination of the Participation Tier shall be decided by the National Arbitration Panel.
  2. The Participation Tier shall be redetermined by the Settlement Fund Administrator annually as of the Payment Date, beginning with Payment Year 1, pursuant to the criteria set forth in Exhibit H.
  3. After Payment Year 3, the Participation Tier cannot move higher, unless this restriction is waived by Janssen.
  4. In the event that a Participation Tier redetermination moves the Participation Tier higher, and that change is in whole or in part as a result of the post-Reference Date enactment of a Bar and there is later a Revocation Event with respect to that Bar, then on the next Payment Date that is at least one hundred eighty (180) days after the Revocation Event, the Participation Tier shall move down to the Participation Tier that would have applied had the Bar never been enacted, unless the Bar is reinstated or all Subdivisions affected by the Revocation Event become Participating Subdivisions within one hundred eighty (180) days of the



Revocation Event. This is the sole circumstance in which, on a nationwide basis, the Participation Tier can move down.

5. In the event that there is a post-Reference Date Revocation Event with respect to a Bar that was enacted in a Settling State prior to the Reference Date, then, on the next Payment Date that is at least one hundred eighty (180) days after the Revocation Event, unless the Bar is reinstated or all Subdivisions affected by the Revocation Event become Participating Subdivisions within one hundred eighty (180) days of the Revocation Event, the Participation Tier shall decrease – solely for the State in which the Revocation Event occurred – to the Participation Tier commensurate with the percentage of Litigating Subdivisions in that State that are Participating Subdivisions and the percentage of Non-Litigating Subdivisions that are both Primary Subdivisions and Participating Subdivisions, according to the criteria set forth in Exhibit H, except that the calculations shall be performed as to that State alone. For the avoidance of doubt and solely for the calculation in this subparagraph, the Settling States Column of Exhibit H shall play no role. This is the sole circumstance in which one Settling State will have a different Participation Tier than other Settling States.
6. The redetermination of the Participation Tier under subsection VIII.C.2 shall not affect payments already made or suspensions or offsets already applied.

## **IX. Potential Payment Adjustments**

### **A. *Later Litigating Subdivisions.***

1. If a Later Litigating Subdivision in a Settling State with a population above 10,000 brings a lawsuit or other legal proceeding against Released Entities asserting Released Claims, Janssen shall, within thirty (30) days of the lawsuit or other legal proceeding being served on Janssen, provide notice of the lawsuit or other legal proceeding to the Settlement Fund Administrator and the Settling State in which the Later Litigating Subdivision sits and provide the Settling State an opportunity to intervene in the lawsuit or other legal proceeding. A Released Entity shall not enter into a settlement with a Later Litigating Subdivision unless the State in which the Later Litigating Subdivision sits consents to such a settlement or unreasonably withholds consent to such a settlement.
2. If no Participation Tier applies and the Later Litigating Subdivision's lawsuit or other legal proceeding survives a Threshold Motion before Janssen makes its last settlement payment to the Settling State, the following shall apply:
  - a. Janssen will, from the date of the entry of the order denying the Threshold Motion and so long as the lawsuit or other legal proceeding is pending, be entitled to a suspension of the following payments it would otherwise owe the Settling State in which the Later Litigating Subdivision is located: (1) all remaining incentive payments to the relevant state; and (2) the last two scheduled base payments, if not already paid (the "Suspended Payments").

- b. For each Payment Year that Janssen is entitled to a suspension of payments, the Settlement Fund Administrator shall calculate the Suspended Payments applicable to the next Payment due from Janssen. The Suspended Payments shall be paid into the Settlement Fund Escrow account.
  3. If a Participation Tier applies at the time the Threshold Motion is denied, Janssen will be entitled to a suspension of the following percentages of Suspended Payments depending on the applicable Tier—75% for Tier 1, 50% for Tier 2, 35% for Tier 3, and 25% for Tier 4. Otherwise, the requirements of subsection IX.A.2 apply.
  4. If the Released Claim is resolved with finality without requirement of payment by a Released Entity, the placement of any remaining balance of the Suspended Payments into the Settlement Fund Escrow shall cease and the Settlement Fund Administrator shall immediately transfer amounts in the Settlement Fund Escrow on account of the suspension to the Settling State at issue and its Participating Subdivisions listed on Exhibit G. The lawsuit will not cause further suspensions unless the Released Claim is reinstated upon further review, legislative action, or otherwise.
  5. If the Released Claim is resolved with finality on terms requiring payment by a Released Entity (*e.g.*, if the lawsuit in which the Released Claim is asserted results in a judgment against Janssen or a settlement with Janssen), the Settlement Fund Administrator will transfer the amounts in the Settlement Fund Escrow on account of the suspension to Janssen necessary to satisfy 75% of the payment obligation of the Released Entity to the relevant Later Litigating Subdivision. The Settlement Fund Administrator shall immediately transfer any remaining balance in the Settlement Fund Escrow on account of the suspension to the Settling State at issue and its Participating Subdivisions listed on Exhibit G. If the amount to be transferred to Janssen exceeds the amounts in the Settlement Fund Escrow on account of the suspension, Janssen shall receive a dollar-for-dollar offset for the excess amount against its obligation to pay any remaining payments that would be apportioned to the Settling State at issue and to its Participating Subdivisions listed on Exhibit G.
- B. *Settlement Class Resolution Opt Outs.* If a Settling State is eligible for Incentive A on the basis of a Settlement Class Resolution, and a Primary Subdivision that opted out of the Settlement Class Resolution maintains a lawsuit asserting a Released Claim against a Released Entity, the following shall apply. If the lawsuit asserting a Released Claim either survives a Threshold Motion or has an unresolved Threshold Motion fewer than sixty (60) days prior to the scheduled start of a trial involving a Released Claim, and is resolved with finality on terms requiring payment by the Released Entity, Janssen shall receive a dollar-for-dollar offset for the amount paid against its obligation to make remaining Incentive A payments that would be apportioned to that State or Participating Subdivisions listed on Exhibit G. For the avoidance of doubt, an offset shall not be

applicable under this subsection if it is applicable under subsection IX.A with respect to the Subdivision at issue.

C. *Revoked Bar, Settlement Class Resolution, or Case-Specific Resolution.*

1. If Janssen made a payment as a result of the existence of a Bar, Settlement Class Resolution, or Case-Specific Resolution in a Settling State, and that Bar, Settlement Class Resolution, or Case-Specific Resolution is subject to a Revocation Event, Janssen shall receive a dollar-for-dollar offset against its obligation to make remaining payments that would be apportioned to that State or Participating Subdivisions listed on Exhibit G. This offset will be calculated as the dollar amount difference between (1) the total amount of incentive payments paid by Janssen during the time the Bar, Settlement Class Resolution, or Case-Specific Resolution subject to the Revocation Event was in effect, and (2) the total amount of Incentive Payments that would have been due from Janssen during that time without the Bar, Settlement Class Resolution, or Case-Specific Resolution subject to the Revocation Event being in effect. The amount of incentive payments that would have been due, referenced in (2) above, will be calculated based on considering any Subdivision that provides a release within one hundred eighty (180) days after the Revocation Event as having been a Participating Subdivision (in addition to all other Participating Subdivisions) during the time that the Bar, Settlement Class Resolution, or Case-Specific Resolution subject to the Revocation Event was in effect. If a Revocation Event causes a Settling State to no longer qualify for Incentive D, the Settling State shall return to Janssen all payments made under Incentive D.
2. Notwithstanding anything to the contrary in paragraph 1 above, if a Bar or Case-Specific Resolution is reinstated by the Settling State, either through the same or different means as the initial Bar or Case-Specific Resolution, Janssen's right to an offset is extinguished and any amounts withheld to offset amounts paid on account of the revoked, rescinded, reversed, or overruled Bar or Case-Specific Resolution shall be returned to the Settling State, less and except any incentive payments that would have been paid during the period in which the Bar or Case-Specific Resolution was revoked, rescinded, reversed, or overruled.

**X. Additional Restitution Amount**

- A. *Additional Restitution Amount.* Pursuant to the schedule set forth below and subject to the reduction specified in subsection X.B below, Janssen shall pay an Additional Restitution Amount to the Settling States listed in Exhibit N. Such funds shall be paid on the schedule set forth on Exhibit M on the Payment Date for each relevant Payment Year to such Settling States as allocated by the Settlement Fund Administrator pursuant to Exhibit N.

|                |                 |
|----------------|-----------------|
| Payment Year 1 | \$15,384,615.38 |
| Payment Year 2 | \$26,923,076.92 |

Payment Year 3            \$25,000,000.00

- B. *Reduction of Additional Restitution Amount.* In the event that any Non-Settling State appears on Exhibit N, the amounts owed by Janssen pursuant to this Section X shall be reduced by the allocation set forth on Exhibit N for any such Non-Settling States.
- C. *Use of Funds.* All funds paid as an Additional Restitution Amount shall be part of the Compensatory Restitution Amount, shall be used for Opioid Remediation, except as allowed by subsection VI.B.2, and shall be governed by the same requirements as specified in subsection VI.F.

#### **XI. Plaintiffs' Attorneys' Fees and Costs**

- A. The Agreement on Attorneys' Fees, Expenses and Costs is set forth in Exhibit R and incorporated herein by reference. The Agreement on the State Outside Counsel Fee Fund and Agreement on the State Cost Fund Administration are set forth in Exhibit U and Exhibit S, respectively, and are incorporated herein by reference.

#### **XII. Enforcement and Dispute Resolution**

- A. *Enforceability.* The terms of the Agreement and Consent Judgment applicable to or in a Settling State will be enforceable solely by that Settling State and Janssen. Settling States or Participating Subdivisions shall not have enforcement rights with respect either to the terms of this Agreement that apply only to or in other States or to any Consent Judgment entered into by another Settling State. Participating Subdivisions shall not have enforcement rights against Janssen with respect to the Agreement or any Consent Judgment except as to payments that would be allocated to the Subdivision Fund or Abatement Accounts Fund pursuant to Section VI; *provided, however*, that each Settling State shall allow Participating Subdivisions in that State to notify it of any perceived violations of the Agreement or Consent Judgment.
- B. *Jurisdiction.* Janssen consents to the jurisdiction of the court in which the Consent Judgment is filed, limited to resolution of disputes identified in subsection XII.F.2 for resolution in the court in which the Consent Judgment is filed.
- C. *Specific Terms Dispute Resolution.*
  - 1. Any dispute that is addressed by the provisions set forth in the Injunctive Relief terms in Exhibit P shall be resolved as provided therein.
  - 2. In the event Janssen believes the 86.5% threshold established in subsection VI.B.1 is not being satisfied, any Party may request that Janssen and the Enforcement Committee meet and confer regarding the use of funds under subsection VI.B.1. The completion of such meet-and-confer process is a precondition to further action regarding any such dispute. Further action concerning subsection VI.B.1 shall: (i) be limited to Janssen seeking to reduce its Annual Payments by no more than 5% of the difference between the actual amount of Opioid Remediation and the 86.5% threshold established in subsection VI.B.1; (ii) only reduce Annual

Payments to those Settling States and its Participating Subdivisions that are below the 86.5% threshold established in subsection VI.B.1; and (iii) not reduce Annual Payments restricted to future Opioid Remediation.

D. *State-Subdivision Enforcement.*

1. A Participating Subdivision shall not have enforcement rights against a Settling State in which it is located with respect to the Agreement or any Consent Judgment except: (1) as provided for in a State-Subdivision Agreement, Allocation Statute, or Statutory Trust with respect to intrastate allocation; or (2) in the absence of a State-Subdivision Agreement, Allocation Statute, or Statutory Trust, as to allegations that: (a) the Settling State's use of Abatement Accounts Fund monies were not used for uses similar to or in the nature of those uses contained in Exhibit E; or (b) a Settling State failed to pay funds directly from the Abatement Accounts Fund to a Participating Subdivision eligible to receive a block grant pursuant to subsection VI.E.2.b.
2. A Settling State shall have enforcement rights against a Participating Subdivision located in its territory: (1) as provided for in a State-Subdivision Agreement, Allocation Statute, or Statutory Trust; or (2) in the absence of a State-Subdivision Agreement, Allocation Statute, or Statutory Trust, as to allegations that the uses of Abatement Accounts Fund monies by Participating Subdivisions listed on Exhibit G were not for uses similar to or in the nature of those uses contained in Exhibit E.
3. As between Settling States and Participating Subdivisions, the above rights are contractual in nature and nothing herein is intended to limit, restrict, change, or alter any other existing rights under law.

E. *Subdivision Payment Enforcement.* A Participating Subdivision shall have the same right as a Settling State pursuant to subsection XII.F.4.a(4) to seek resolution of any failure by Janssen to make its required base and/or incentive payments in a Payment Year.

F. *Other Dispute Resolution Terms.*

1. Except as provided in subsection XII.C, the parties to a dispute shall promptly meet and confer in good faith to resolve any dispute. If the parties cannot resolve the dispute informally, and unless otherwise agreed in writing, they shall follow the remaining provisions of this subsection XII.F to resolve the dispute.
2. Except as provided in subsections XII.C and XII.F.4, disputes not resolved informally shall be resolved in either the court that entered the relevant Consent Judgment or, if no Consent Judgment was entered, a state or territorial court with jurisdiction located wherever the seat of state government is located. State court proceedings shall be governed by the rules and procedures of the forum. For the avoidance of doubt, disputes to be resolved in state court include, but are not limited to, the following:

- a. disputes concerning whether expenditures qualify for Opioid Remediation;
  - b. disputes between a Settling State and Participating Subdivisions located in such Settling State as provided by subsection XII.D, except to the extent the State-Subdivision Agreement provides for other dispute resolution mechanisms. For the avoidance of doubt, disputes between a Settling State and any Participating Subdivision shall not be considered National Disputes;
  - c. whether this Agreement and relevant Consent Judgment are binding under state law;
  - d. the extent of the Attorney General's or other participating entity's authority under state law, including the extent of the authority to release claims;
  - e. whether the requirements of a Bar, a Case-Specific Resolution, State-Specific Finality, Later Litigating Subdivision, Litigating Subdivision, or a Threshold Motion have been met; and
  - f. all other disputes not specifically identified in subsections XII.C and XII.F.4.
3. Any Party may request that the National Arbitration Panel provide an interpretation of any provision of the settlement that is relevant to the state court determination, and the National Arbitration Panel shall make reasonable best efforts to supply such interpretation within the earlier of thirty (30) days or the time period required by the state court proceedings. Any Party may submit that interpretation to the state court to the extent permitted by, and for such weight provided by, the state court's rules and procedures. If requested by a Party, the National Arbitration Panel shall request that its interpretation be accepted in the form of an amicus curiae brief, and any attorneys' fees and costs for preparing any such filing shall be paid for by the requesting Party.
4. National Disputes involving a Settling State, Participating Subdivision, and/or Janssen shall be resolved by a National Arbitration Panel.
- a. "*National Disputes*" are disputes that are exceptions to subsection XII.F.2's presumption of resolution in state courts because they involve issues of interpretation of Agreement terms applicable to all Settling States without reference to a particular State's law. Disputes between a State and any Participating Subdivisions shall not be considered National Disputes. National Disputes are limited to the following:
    - (1) the amount of offset and/or credit attributable to Non-Settling States and Tribes;
    - (2) issues involving the scope and definition of "Product";

- (3) interpretation and application of the terms “Covered Conduct” and “Released Entities”;
- (4) disputes over a given year’s payment or the payment of the Additional Restitution Amount to all Settling States (for the avoidance of doubt, disputes between a Settling State and Janssen over the amounts owed to only that State shall not be considered National Disputes);
- (5) questions regarding the performance and/or removal of the Settlement Fund Administrator;
- (6) disputes involving liability of successor entities;
- (7) disputes that require a determination of sufficient Subdivision and Special District participation to qualify for Incentives A, B, C, or D, as well as disputes over qualification for Participation Tiers;
- (8) disputes that require interpretation of Agreement terms (i) that concretely affect four (4) or more Settling States; and (ii) do not turn on unique definitions and interpretations under State law; and
- (9) any dispute subject to resolution under subsection XII.F.2 but for which all parties to the dispute agree to arbitration before the National Arbitration Panel under the provisions of this subsection XII.F.4.

b. The “*National Arbitration Panel*” shall be comprised of three (3) neutral arbitrators. One (1) arbitrator shall be chosen by Janssen, one (1) arbitrator shall be chosen by the Enforcement Committee with due input from Participating Subdivisions, and the third arbitrator shall be agreed upon by the first two (2) arbitrators. The membership of the National Arbitration Panel is intended to remain constant throughout the term of this Agreement, but in the event that replacements are required, the retiring arbitrator shall be replaced by the party that selected him/her.

- (1) The National Arbitration Panel shall make reasonable best efforts to decide all matters within one hundred eighty (180) days of filing, and in no event shall it take longer than one (1) year.
- (2) The National Arbitration Panel shall conduct all proceedings in a reasonably streamlined process consistent with an opportunity for the parties to be heard. Issues shall be resolved without the need for live witnesses where feasible, and with a presumption in favor of remote participation to minimize the burdens on the parties.
- (3) To the extent allowed under state law, a Settling State, Participating Subdivision, and (at any party’s request) the National

Arbitration Panel may certify to an appropriate state court any question of state law. The National Arbitration Panel shall be bound by a final state court determination of such a certified question. The time period for the arbitration shall be tolled during the course of the certification process.

- (4) The arbitrators will give due deference to any authoritative interpretation of state law, including any declaratory judgment or similar relief obtained by a Settling State, Participating Subdivision, or Janssen on a state law issue.
    - (5) The decisions of the National Arbitration Panel shall be binding on Settling States, Participating Subdivisions, Janssen, and the Settlement Fund Administrator. In any proceeding before the National Arbitration Panel involving a dispute between a Settling State and Janssen whose resolution could prejudice the rights of a Participating Subdivision(s) or Participating Special District(s) in that Settling State, such Participating Subdivision(s) or Participating Special District(s) shall be allowed to file a statement of view in the proceeding.
  - c. Nothing herein shall be construed so as to limit or otherwise restrict a State from seeking injunctive or other equitable relief in state court to protect the health, safety, or welfare of its citizens.
  - d. Each party shall bear its own costs in any arbitration or court proceeding arising under this subsection XII.F. The costs for the arbitrators on the National Arbitration Panel shall be divided and paid equally by the disputing sides for each individual dispute, *e.g.*, a dispute between Janssen and Settling States/Participating Subdivisions shall be split 50% by Janssen and 50% by the Settling States/Participating Subdivisions that are parties to the dispute; a dispute between a Settling State and a Participating Subdivision shall be split 50% by the Settling State and 50% by any Participating Subdivisions that are party to the dispute.
5. Prior to initiating an action to enforce pursuant to this subsection XII.F, the complaining party must:
- a. Provide written notice to the Enforcement Committee of its complaint, including the provision of the Consent Judgment and/or Agreement that the practice appears to violate, as well as the basis for its interpretation of the disputed provision. The Enforcement Committee shall establish a reasonable process and timeline for obtaining additional information from the involved parties; *provided, however*, that the date the Enforcement Committee establishes for obtaining additional information from the parties shall not be more than forty-five (45) days following the notice.



The Enforcement Committee may advise the involved parties of its views on the complaint and/or seek to resolve the complaint informally.

- b. Wait to commence any enforcement action until thirty (30) days after the date that the Enforcement Committee establishes for obtaining additional information from the involved parties.
- 6. If the parties to a dispute cannot agree on the proper forum for resolution of the dispute under the provisions of subsections XII.F.2 or XII.F.4, a committee comprising the Enforcement Committee and sufficient representatives of Janssen such that the members of the Enforcement Committee have a majority of one (1) member will determine the forum where the dispute will be initiated within twenty-eight (28) days of receiving notification of the dispute relating to the proper forum. The forum identified by such committee shall be the sole forum for determining where the dispute shall be heard, and the committee's identification of such forum shall not be entitled to deference by the forum selected.
- G. *No Effect.* Nothing in this Agreement shall be interpreted to limit the Settling State's Civil Investigative Demand ("CID") or investigative subpoena authority, to the extent such authority exists under applicable state law and the CID or investigative subpoena is issued pursuant to such authority, and Janssen reserves all of its rights in connection with a CID or investigative subpoena issued pursuant to such authority.

### **XIII. Miscellaneous**

- A. *No Admission.* Janssen does not admit liability or wrongdoing. Neither this Agreement nor the Consent Judgments shall be considered, construed, or represented to be (1) an admission, concession, or evidence of liability or wrongdoing or (2) a waiver or any limitation of any defense otherwise available to Janssen.
- B. *Population of Subdivisions.* The population figures for Subdivisions shall be the published U.S. Census Bureau's population estimates for July 1, 2019, released May 2020. These population figures shall remain unchanged during the term of this Agreement.
- C. *Population of Special Districts.* For any purpose in this Agreement in which the population of a Special District is used, other than the use of "Covered Special District": (a) School Districts' population will be measured by the number of students enrolled who are eligible under the Individuals with Disabilities Education Act ("IDEA") or Section 504 of the Rehabilitation Act of 1973; (b) Health Districts' and Hospital Districts' population will be measured at 25% of discharges; and (c) all other Special Districts' (including Fire Districts' and Library Districts') population will be measured at 10% of the population served.
- D. *Population Associated with Sheriffs.* For any purpose in this Agreement in which the population associated with a lawsuit by a sheriff is used, the population will be measured at 20% of the capacity of the jail(s) operated by the sheriff.

E. *Tax Reporting and Cooperation.*

1. Upon request by Janssen, the Settling States, Participating Subdivisions, and Participating Special Districts agree to perform such further acts and to execute and deliver such further documents as may be reasonably necessary for Janssen to establish the statements set forth in subsection VI.E.3 to the satisfaction of their tax advisors, their independent financial auditors, the Internal Revenue Service, or any other governmental authority, including as contemplated by Treasury Regulations Section 1.162-21(b)(3)(ii) and any subsequently proposed or finalized relevant regulations or administrative guidance.
2. Without limiting the generality of subsection VI.C.1, each Settling State, Participating Subdivision, and Participating Special District shall cooperate in good faith with Janssen with respect to any tax claim, dispute, investigation, audit, examination, contest, litigation, or other proceeding relating to this Agreement.
3. The Designated State, on behalf of all Settling States, Participating Subdivisions, and Participating Special Districts, shall designate one of its officers or employees to act as the “appropriate official” within the meaning of Treasury Regulations Section 1.6050X-1(f)(1)(ii)(B) (the “Appropriate Official”).
4. For the avoidance of doubt, neither Janssen nor the Settling States, Participating Subdivisions, and Participating Special Districts make any warranty or representation to any Settling jurisdiction or Releasor as to the tax consequences of the payment of the Compensatory Restitution Amount (or any portion thereof).

F. *No Third-Party Beneficiaries.* Except as expressly provided in this Agreement, no portion of this Agreement shall provide any rights to, or be enforceable by, any person or entity that is not a Settling State or Released Entity. No Settling State may assign or otherwise convey any right to enforce any provision of this Agreement.

G. *Calculation.* Any figure or percentage referred to in this Agreement shall be carried to seven decimal places.

H. *Construction.* None of the Parties and no Participating Subdivision shall be considered to be the drafter of this Agreement or of any of its provisions for the purpose of any statute, case law, or rule of interpretation or construction that would or might cause any provision to be construed against the drafter of this Agreement. The headings of the provisions of this Agreement are not binding and are for reference only and do not limit, expand, or otherwise affect the contents or meaning of this Agreement.

I. *Cooperation.* Each Party and each Participating Subdivision agrees to use its best efforts and to cooperate with the other Parties and Participating Subdivisions to cause this Agreement and the Consent Judgments to become effective, to obtain all necessary approvals, consents and authorizations, if any, and to execute all documents and to take such other action as may be appropriate in connection herewith. Consistent with the foregoing, each Party and each Participating Subdivision agrees that it will not directly or indirectly assist or encourage any challenge to this Agreement or any Consent Judgment

by any other person, and will support the integrity and enforcement of the terms of this Agreement and the Consent Judgments.

- J. *Entire Agreement.* This Agreement, its exhibits and any other attachments, including the attorneys' fees and cost agreement in Exhibit R, embodies the entire agreement and understanding between and among the Parties and Participating Subdivisions relating to the subject matter hereof and supersedes (1) all prior agreements and understandings relating to such subject matter, whether written or oral and (2) all purportedly contemporaneous oral agreements and understandings relating to such subject matter.
- K. *Execution.* This Agreement may be executed in counterparts and by different signatories on separate counterparts, each of which shall be deemed an original, but all of which shall together be one and the same Agreement. One or more counterparts of this Agreement may be delivered by facsimile or electronic transmission with the intent that it or they shall constitute an original counterpart hereof. One or more counterparts of this Agreement may be signed by electronic signature.
- L. *Good Faith and Voluntary Entry.* Each Party warrants and represents that it negotiated the terms of this Agreement in good faith. Each of the Parties and signatories to this Agreement warrants and represents that it freely and voluntarily entered into this Agreement without any degree of duress or compulsion. The Parties state that no promise of any kind or nature whatsoever (other than the written terms of this Agreement) was made to them to induce them to enter into this Agreement.
- M. *No Prevailing Party.* The Parties each agree that they are not the prevailing party in this action, for purposes of any claim for fees, costs, or expenses as prevailing parties arising under common law or under the terms of any statute, because the Parties have reached a good faith settlement. The Parties each further waive any right to challenge or contest the validity of this Agreement on any ground, including, without limitation, that any term is unconstitutional or is preempted by, or in conflict with, any current or future law.
- N. *Non-Admissibility.* The settlement negotiations resulting in this Agreement have been undertaken by the Parties and by certain representatives of the Participating Subdivisions in good faith and for settlement purposes only, and no evidence of negotiations or discussions underlying this Agreement shall be offered or received in evidence in any action or proceeding for any purpose. This Agreement shall not be offered or received in evidence in any action or proceeding for any purpose other than in an action or proceeding arising under or relating to this Agreement.
- O. *Notices.* All notices or other communications under this Agreement shall be in writing (including but not limited to electronic communications) and shall be given to the recipients indicated below:

1. For the Attorney(s) General:

Ashley Moody,  
Attorney General  
State of Florida  
The Capitol,  
PL-01  
Tallahassee, FL 32399

Josh Stein, Attorney General  
North Carolina Department of Justice  
Attn: Daniel Mosteller  
PO Box 629  
Raleigh, NC 27602  
Dmosteller@ncdoj.gov

2. For the Plaintiffs' Executive Committee:

Paul F. Farrell  
Farrell Law  
P.O. Box 1180  
Huntington, WV 25714-1180

Jayne Conroy  
Simmons Hanly Conroy LLC  
112 Madison Avenue, 7th Floor  
New York, NY 10016-7416  
JConroy@simmonsfirm.com

Joseph F. Rice  
Motley Rice LLC  
28 Bridgeside Blvd.  
Mount Pleasant, SC 29464  
jrice@motleyrice.com

Peter Mougey  
Levin Papantonio Rafferty  
316 South Baylen St.  
Pensacola, FL 32502  
pmougey@levinlaw.com

Paul J. Geller  
Robbins Geller Rudman & Dowd LLP  
120 East Palmetto Park Road  
Boca Raton, FL 33432  
PGeller@rgrdlaw.com

3. For Janssen:

Charles C. Lifland  
O'Melveny & Myers LLP  
400 South Hope Street, 18th Floor Los Angeles, CA 90071  
Phone: (213) 430-6000  
clifland@omm.com

Daniel R. Suvor  
O'Melveny & Myers LLP  
400 South Hope Street, 18th Floor Los Angeles, CA 90071  
Phone: (213) 430-6000  
dsuvor@omm.com

Any Party or the Plaintiffs' Executive Committee may change or add the contact information of the persons designated to receive notice on its behalf by notice given (effective upon the giving of such notice) as provided in this subsection.

- P. *No Waiver.* The waiver of any rights conferred hereunder shall be effective only if made by written instrument executed by the waiving Party or Parties. The waiver by any Party of any breach of this Agreement shall not be deemed to be or construed as a waiver of any other breach, whether prior, subsequent, or contemporaneous, nor shall such waiver be deemed to be or construed as a waiver by any other Party.
- Q. *Preservation of Privilege.* Nothing contained in this Agreement or any Consent Judgment, and no act required to be performed pursuant to this Agreement or any Consent Judgment, is intended to constitute, cause, or effect any waiver (in whole or in part) of any attorney-client privilege, work product protection, or common interest/joint defense privilege, and each Party agrees that it shall not make or cause to be made in any forum any assertion to the contrary.
- R. *Successors.* This Agreement shall be binding upon, and inure to the benefit of, Janssen and its respective successors and assigns. Janssen shall not sell the majority of its voting stock or substantially all its assets without obtaining the acquiror's agreement that it will constitute a successor with respect to Janssen's obligations under this Agreement.
- S. *Modification, Amendment, Alteration.* After the Reference Date, any modification, amendment, or alteration of this Agreement by the Parties shall be binding only if evidenced in writing signed by Janssen along with the signatures of at least thirty-seven (37) of those then-serving Attorneys General of the Settling States along with a representation from each Attorney General that either: (1) the advisory committee or similar entity established or recognized by that Settling State (either pursuant to subsection VI.E.2, by a State-Subdivision Agreement, or by statute) voted in favor of the modification, amendment, or alteration of this Agreement including at least one Participating Subdivision-appointed member; or (2) in States without any advisory committee, that 50.1% of the Participating Subdivisions by population expressed approval of the modification, amendment, or alteration of this Agreement in writing.

Provided, however, in the event the modification, amendment, or alteration relates to injunctive relief, interstate allocation between the Settling States, intrastate allocation in a particular Settling State, or fees or costs of Settling States and Participating Subdivisions, then every Settling State and each Participating Subdivision affected by that modification, amendment, or alteration must assent in writing. Provided further that, in the event the modification, amendment, or alteration relates to injunctive relief, then such amendment, modification, or alteration of injunctive relief against Janssen will not be effective unless and until any Consent Judgment is modified by a court of competent jurisdiction, except as otherwise provided by the Injunctive Terms.

T. *Termination.*

1. Unless otherwise agreed to by Janssen and the Settling State in question, this Agreement and all of its terms (except subsection XIII.N and any other non-admissibility provisions, which shall continue in full force and effect) shall be canceled and terminated with respect to the Settling State, and the Agreement and all orders issued by the courts in the Settling State pursuant to the Agreement shall become null and void and of no effect if one or more of the following conditions applies:
  - a. A Consent Judgment approving this Agreement without modification of any of the Agreement's terms has not been entered as to the Settling State by a court of competent jurisdiction on or before one hundred eighty (180) days after the Effective Date; or
  - b. This Agreement or the Consent Judgment as to that Settling State has been disapproved by a court of competent jurisdiction to which it was presented for approval and/or entry (or, in the event of an appeal from or review of a decision of such a court to approve this Agreement and the Consent Judgment, by the court hearing such appeal or conducting such review), and the time to appeal from such disapproval has expired, or, in the event of an appeal from such disapproval, the appeal has been dismissed or the disapproval has been affirmed by the court of last resort to which such appeal has been taken and such dismissal or disapproval has become no longer subject to further appeal (including, without limitation, review by the United States Supreme Court).
2. If this Agreement is terminated with respect to a Settling State and its Participating Subdivisions for whatever reason pursuant to subsection XIII.T.1, then:
  - a. An applicable statute of limitation or any similar time requirement (excluding any statute of repose) shall be tolled from the date the Settling State signed this Agreement until the later of the time permitted by applicable law or for one year from the date of such termination, with the effect that Janssen and the Settling State in question shall be in the same

position with respect to the statute of limitation as they were at the time the Settling State filed its action; and

- b. Janssen and the Settling State and its Participating Subdivisions in question shall jointly move the relevant court of competent jurisdiction for an order reinstating the actions and claims dismissed pursuant to the terms of this Agreement governing dismissal, with the effect that Janssen and the Settling State and its Participating Subdivisions in question shall be in the same position with respect to those actions and claims as they were at the time the action or claim was stayed or dismissed.

- 3. Unless Janssen and the Enforcement Committee agree otherwise, this Agreement, with the exception of the Injunctive Relief Terms that have their own provisions on duration, shall terminate as to all Parties as of the Payment Date for Payment Year 9, *provided* that Janssen has performed its payment obligations under the Agreement as of that date. Notwithstanding any other provision in this Agreement, all releases under this Agreement will remain effective despite any termination under this paragraph.

- U. *Governing Law.* Except (1) as otherwise provided in the Agreement or (2) as necessary, in the sole judgment of the National Arbitration Panel, to promote uniformity of interpretation for matters within the scope of the National Arbitration Panel's authority, this Agreement shall be governed by and interpreted in accordance with the respective laws of the Settling State, without regard to the conflict of law rules of such Settling State, that is seeking to enforce the Agreement against Janssen or against which Janssen is seeking enforcement. Notwithstanding any other provision in this subsection on governing law, any disputes relating to the Settlement Fund Escrow shall be governed by and interpreted in accordance with the law of the state where the escrow agent has its primary place of business.

## **EXHIBIT A**

### **Alleged Harms**

The following expert reports that were filed in connection with the case captioned *In re National Prescription Opiate Litigation*, No. 1-17-md-02804 (N.D. Ohio):

1. Expert report of Professor David Cutler, dated March 25, 2019.
2. Expert report of Dr. Jeffrey B. Liebman, dated March 25, 2019.
3. Expert report of Professor Thomas McGuire regarding damages to Bellwethers, dated March 25, 2019.
4. Report of Professor Thomas McGuire regarding public nuisance, dated March 25, 2019.



## **EXHIBIT B**

### **Enforcement Committee Organization Bylaws**

#### **ARTICLE I**

These bylaws constitute the code of rules adopted by the Settling States and Participating Subdivisions for the creation of an Enforcement Committee (the “Committee”) to exist and operate during the term of the Agreement in connection with Janssen and shall control the regulation and management of the Committee’s affairs.

#### **ARTICLE II**

##### **Purpose**

The Committee is organized for the sole purpose of evaluating and taking such action as deemed reasonable, necessary, and appropriate by the members of the Committee on the matters delegated to the Committee under that certain Settlement Agreement between the Settling States and Janssen dated July 21, 2021.

#### **ARTICLE III**

##### **Members of the Committee**

**(1) Number of Members**

The Committee will consist of seventeen (17) members (the “Members”). Upon majority resolution of the Committee, the number of Members may be increased or decreased from time to time, but in no event shall a decrease have the effect of decreasing the total number of Members to less than seven Members.

**(2) Initial Members**

The Committee initially will consist of eleven Settling State Members and six Participating Subdivision Members; three of the Participating Subdivisions shall be counties and three shall be municipalities. The initial Settling State Members are representatives from: Connecticut, Delaware, Florida, Georgia, Massachusetts, New York, North Carolina, Ohio, Pennsylvania, Tennessee, and Texas. The initial Participating Subdivision Members are: (a) Bexar County, Texas; (b) Broward County, Florida; (c) Chicago, Illinois; (d) Cincinnati, Ohio; (e) Nashville, Tennessee; and (f) Nassau County, New York. Until the Reference Date contained in the Settlement Agreement, the Participating Subdivisions may designate their outside counsel to serve as their representative. After the Reference Date, an employee or official of the Participating Subdivision must be the designated as the representative of the Participating Subdivision.

**(3) Term of Members**

The term of office for Members of the Committee will be until the end of the term of the Settlement Agreement, nine (9) years, unless and until a Member withdraws or resigns from the Committee.

**(4) Resignation**

Any Member may resign at any time by delivering written notice to the Chairperson of the Committee. Such resignation shall take effect upon receipt or, if later, at the time specified in the notice.

**(5) Removal**

(a) Any Member may be removed without cause, at any time, by a majority of the entire Committee, at a Regular or Special Meeting called for that purpose. Any Member under consideration of removal must first be notified about the consideration by written notice at least five days prior to the meeting at which the vote takes place.

(b) In the event that any Member is not a Settling State or a Participating Subdivision or the Member subsequently becomes a Later Litigating Subdivision, the Member shall be removed immediately without notice or vote of the Committee.

**(6) Vacancies**

In the event of a vacancy, the Members of the same type (Settling State or Participating Subdivision) shall select another Settling State or Participating Subdivision to fill that Member's position.

**(7) Compensation**

Members shall not receive any salaries or other compensation for their services, but, by resolution of the Committee, may be reimbursed for any actual expenses incurred in the performance of their duties for the Committee, as long as a majority of disinterested Members approve the reimbursement. Any reimbursement shall be sought from the Settlement Fund Administrator.

**ARTICLE IV**

**Conflicts of Interest and Code of Ethics**

If a Member, agent, or employee of the Committee has a conflict of interest, he or she may not participate in a vote, discussion, or decision about the matter. Each Member shall follow any applicable state or local law with respect to conflicts, gifts, and ethics.

**ARTICLE V**

**Committee Meetings**

**(1) Place of Meetings**

Meetings of the Committee will be held at any place that the Chairperson may designate, including by telephonic or electronic means.

**(2) Regular Meetings**

Regular meetings of the Committee shall be held as deemed necessary by the Chairperson or any three members.

**(3) Notice of Meetings**

Written notice of the date, time, place and subject of each meeting must be provided to the Members at least 72 hours before the scheduled time of the meeting, except when there is an emergency or urgent public necessity.

**(4) Quorum**

A majority of the incumbent Members (not counting vacancies) shall constitute a quorum for the purposes of convening a meeting or conducting business.

**(5) Voting and Proxy**

When it is necessary to vote on any matter before the Committee, Members may vote by electronic means as provided in these Bylaws. Proxy voting is permitted. In order for a matter to pass, the matter must have a majority vote of Members present and must have at least one vote from a Settling State Member and a Participating Subdivision Member. In the event that there is a Quorum, but no Settling State or Participating Subdivision Member is present, then a matter may pass with a simple majority vote.

**(6) Minutes**

The Committee shall prepare and keep minutes. The minutes must state the subject of each deliberation and indicate each vote, order, decision, or other action taken.

## **ARTICLE VI**

### **Officers**

**(1) Roster of Officers**

The Committee shall have a Chairperson, a Vice Chairperson, and a Secretary. The Committee may have at its discretion, such other officers as may be appointed by the Members of the Committee. One person may hold two or more offices, except those serving as Chairperson.

**(2) Election and Removal of Officers**

All officers shall serve two-year terms. The election shall be conducted at the first meeting of the fiscal year. Officers shall remain in office until their successors have been selected. Officers may serve consecutive terms without limit. The election of officers shall be by majority vote of the Members of the Committee attending the meeting.

**(3) Vacancies**

If a vacancy occurs during the term of office for any elected officer, the Members of the Committee shall elect a new officer to fill the remainder of the term as soon as practical, by majority vote of Members present.

**(4) Chairperson**

The Chairperson will supervise and control the affairs of the Committee and shall exercise such supervisory powers as may be given him/her by the Members of the Committee. The Chairperson will perform all duties incident to such office and such other duties as may be provided in these bylaws or as may be prescribed from time to time by the Committee. The

Chairperson shall preside at all meetings and shall exercise parliamentary control in accordance with Robert's Rules of Order.

**(5) Vice Chairperson**

The Vice Chairperson shall act in place of the Chairperson in the event of the Chairperson's absence, inability, or refusal to act, and shall exercise and discharge such other duties as may be required by the Committee. The Vice Chairperson shall serve as the parliamentarian and interpret any ambiguities of the bylaws.

**(6) Secretary**

The Secretary will keep and maintain all records related to the Committee and take minutes of all meetings.

**(7) Records**

All elected officers and committee chairpersons shall relinquish their records to the Chairperson immediately upon the completion of their term of office or completion of a project.

**(8) Resignation**

An officer may resign the office while not resigning membership from the Committee, by submitting a letter to the Chairperson. Vacancies occurring in any office shall be appointed for the remainder of the term.

## **ARTICLE VII**

### **Duties**

**(1) Prior to the Reference Date**

The Committee shall be responsible for any additional negotiations with Janssen, including, but not limited to, negotiating extensions of any periods created by the Settlement Agreement.

**(2) After the Enforcement Date**

The Committee shall establish procedures for the receipt of notices that a dispute exists concerning the Agreement and review of such disputes, pursuant to Section XII of the Agreement. Members may engage with Janssen, Settling States, and Participating Subdivisions attempting to resolve any dispute without further action by the Committee. The Committee may request additional information from Janssen, Settling States, and Participating Subdivisions to the extent the Committee believes such information is necessary to understand, resolve, or provide advice related to a dispute. The Committee shall endeavor to provide advice relative to the dispute no later than 60 days after receipt of notice.

**ARTICLE VIII**  
**Rules of Procedure**

The proceedings and business of the Committee shall be governed by Robert's Rules of Order unless otherwise waived by the Committee.

**ARTICLE IX**  
**Operations**

**(1) Records**

The Committee will keep correct and complete records and will also keep minutes of the proceedings of the Committee meetings and Committees. The Committee will keep such records at its principal place of business at a place designated by the Chairperson.

All elected officers and committee chairpersons shall relinquish their records to the Chairperson, immediately upon the completion of their term of office.

**(2) Inspection of Books and Records**

The minutes of a meeting are public records and shall be available for public inspection and copying on request to the Committee's Chairperson or the Chairperson's designee.

**(3) Amendments**

The bylaws may be amended at any time by a vote of a majority of Members present and must have at least one vote from a Settling State Member and a Participating Subdivision Member. In the event that there is a Quorum, but no Settling State or Participating Subdivision Member is present, then a matter may pass with a simple majority vote.

**EXHIBIT C**

**Litigating Subdivision and Special District List<sup>1</sup>**

1. Abbeville (AL), City of, Alabama
2. Albertville (AL), City of, Alabama
3. Alexander City (AL), City of, Alabama
4. Anniston (AL), City of, Alabama
5. Arab (AL), City of, Alabama
6. Argo (AL), City of, Alabama
7. Ashland (AL), City of, Alabama
8. Ashville (AL), City of, Alabama
9. Athens (AL), City of, Alabama
10. Attalia (AL), City of, Alabama
11. Attentus Mouton, LLC d/b/a Lawrence Medical Center (AL), Alabama
12. Auburn (AL), City of, Alabama
13. Autauga (AL), County of, Alabama
14. Baldwin (AL), County of, Alabama
15. Barbour (AL), County of, Alabama
16. Berry (AL), Town of, Alabama
17. Bibb (AL), County of, Alabama
18. Bibb County Healthcare Authority (AL), Alabama
19. Birmingham (AL), City of, Alabama
20. Blount (AL), County of, Alabama
21. Boaz (AL), City of, Alabama
22. Brent (AL), City of, Alabama
23. Bridgeport (AL), City of, Alabama
24. Brookwood (AL), Town of, Alabama
25. Brundidge (AL), City of, Alabama
26. Bullock (AL), County of, Alabama
27. Butler (AL), County of, Alabama
28. Butler (AL), Town of, Alabama
29. Calera (AL), City of, Alabama
30. Calhoun (AL), County of, Alabama
31. Camp Hill (AL), Town of, Alabama
32. Carbon Hill (AL), City of, Alabama
33. Cedar Bluff (AL), Town of, Alabama
34. Center Point (AL), City of, Alabama
35. Centre (AL), City of, Alabama
36. Centreville (AL), City of, Alabama
37. Chambers (AL), County of, Alabama
38. Cherokee (AL), County of, Alabama
39. Cherokee (AL), Town of, Alabama
40. Chickasaw (AL), City of, Alabama
41. Chilton (AL), County of, Alabama
42. Choctaw (AL), County of, Alabama
43. Clanton (AL), City of, Alabama
44. Clarke (AL), County of, Alabama
45. Clay (AL), County of, Alabama
46. Cleburne (AL), County of, Alabama
47. Cleveland (AL), Town of, Alabama
48. Coffee (AL), County of, Alabama
49. Colbert (AL), County of, Alabama
50. Conecuh (AL), County of, Alabama
51. Coosa (AL), County of, Alabama
52. Cordova (AL), City of, Alabama
53. Covington (AL), County of, Alabama
54. Crenshaw (AL), County of, Alabama
55. Cullman (AL), City of, Alabama
56. Cullman (AL), County of, Alabama
57. Cullman County Health Care Authority (AL), Alabama
58. Dadeville (AL), City of, Alabama
59. Dale (AL), County of, Alabama
60. Dale County Healthcare Authority (AL), Alabama
61. Daleville (AL), City of, Alabama
62. Dallas (AL), County of, Alabama

---

<sup>1</sup> For purposes of calculating the percentage of Litigating Subdivisions and Litigating Special Districts pursuant to Section V.E.5 and Exhibit H, an individual Litigating Subdivision or Litigating Special District shall not be included more than once in the numerator, and shall not be included more than once in the denominator, of the calculation regardless if it (or any of its officials) is named as multiple plaintiffs in the same lawsuit; provided, however, that for the avoidance of doubt, no Litigating Subdivision or Litigating Special District will be excluded from the numerator or denominator under this sentence unless a Litigating Subdivision or Litigating Special District otherwise counted in the denominator has the authority to release the Claims (consistent with Section IV) of the Litigating Subdivision or Litigating Special District to be excluded.

## DRAFT – SUBJECT TO CHANGE FOR QUALITY CONTROL PURPOSES

63. Daphne (AL), City of, Alabama
64. Dauphin Island (AL), Town of, Alabama
65. DCH Health Care Authority (AL), Alabama
66. Decatur (AL), City of, Alabama
67. DeKalb (AL), County of, Alabama
68. Demopolis (AL), City of, Alabama
69. Dora (AL), City of, Alabama
70. Dothan (AL), City of, Alabama
71. Double Springs (AL), Town of, Alabama
72. Douglas (AL), Town of, Alabama
73. Enterprise (AL), City of, Alabama
74. Escambia (AL), County of, Alabama
75. Etowah (AL), County of (Sheriff), Alabama
76. Etowah (AL), County of, Alabama
77. Eufaula (AL), City of, Alabama
78. Evergreen (AL), City of, Alabama
79. Fairfield (AL), City of, Alabama
80. Faunsdale (AL), Town of, Alabama
81. Fayette (AL), County of (Sheriff), Alabama
82. Fayette (AL), City of, Alabama
83. Fayette (AL), County of, Alabama
84. Florence (AL), City of, Alabama
85. Foley (AL), City of, Alabama
86. Fort Deposit (AL), Town of, Alabama
87. Fort Payne (AL), City of, Alabama
88. Franklin (AL), County of, Alabama
89. Fultondale (AL), City of, Alabama
90. Gadsden (AL), City of, Alabama
91. Geneva (AL), City of, Alabama
92. Geneva (AL), County of, Alabama
93. Geneva County Health Care Authority (AL), Alabama
94. Georgiana (AL), City of, Alabama
95. Geraldine (AL), Town of, Alabama
96. Gilberttown (AL), Town of, Alabama
97. Grant (AL), Town of, Alabama
98. Graysville (AL), City of, Alabama
99. Greene (AL), County of, Alabama
100. Greene County Hospital Board (AL), Alabama
101. Greensboro (AL), City of, Alabama
102. Greenville (AL), City of, Alabama
103. Guin (AL), City of, Alabama
104. Guntersville (AL), City of, Alabama
105. Gurley (AL), Town of, Alabama
106. Hale (AL), County of, Alabama
107. Haleyville (AL), City of, Alabama
108. Hamilton (AL), City of, Alabama
109. Hammondville (AL), Town of, Alabama
110. Hartselle (AL), City of, Alabama
111. Headland (AL), City of, Alabama
112. Healthcare Authority for Baptist Health (AL), Alabama
113. Health Care Authority of Clarke County (AL), Alabama
114. Health Care Authority of Morgan County – City of Decatur (AL), Alabama
115. Health Care Authority of the City of Huntsville d/b/a HH Health System, et al. (AL), Alabama
116. Health Care Authority of the City of Huntsville d/b/a Huntsville Hospital (AL), Alabama
117. Health Care Authority of the City of Huntsville d/b/a Huntsville Hospital for Women and Children (AL), Alabama
118. Health Care Authority of the City of Huntsville d/b/a Madison Hospital (AL), Alabama
119. Henagar (AL), City of, Alabama
120. Henry (AL), County of, Alabama
121. HH Health System - Athens Limestone, LLC d/b/a Athens Limestone Hospital (AL), Alabama
122. HH Health System - Morgan, LLC d/b/a Decatur Morgan Hospital - Decatur and Decatur Morgan Hospital - Parkway (AL), Alabama
123. HH Health System - Shoals, LLC d/b/a Helen Keller Hospital and Red Bay Hospital (AL), Alabama
124. Homewood (AL), City of, Alabama
125. Hoover (AL), City of, Alabama
126. Houston (AL), County of, Alabama
127. Hueytown (AL), City of, Alabama
128. Huntsville (AL), City of, Alabama
129. J. Paul Jones Hospital (AL), Alabama
130. Jackson (AL), County of, Alabama
131. Jackson County Health Care Authority (AL), Alabama
132. Jacksonville (AL), City of, Alabama
133. Jasper (AL), City of, Alabama
134. Jefferson (AL), County of (Sheriff), Alabama
135. Jefferson (AL), County of, Alabama
136. Killen (AL), City of, Alabama

## DRAFT – SUBJECT TO CHANGE FOR QUALITY CONTROL PURPOSES

137. Lamar (AL), County of (Sheriff), Alabama
138. Lamar (AL), County of, Alabama
139. Lanett (AL), City of, Alabama
140. Lauderdale (AL), County of, Alabama
141. Lawrence (AL), County of, Alabama
142. Leeds (AL), City of, Alabama
143. Leesburg (AL), City of, Alabama
144. Leighton (AL), Town of, Alabama
145. Level Plains (AL), City of, Alabama
146. Limestone (AL), County of, Alabama
147. Lincoln (AL), City of, Alabama
148. Linden (AL), City of, Alabama
149. Locust Fork (AL), Town of, Alabama
150. Louisville (AL), City of, Alabama
151. Lowndes (AL), County of, Alabama
152. Luverne (AL), City of, Alabama
153. Macon (AL), County of, Alabama
154. Madison (AL), City of, Alabama
155. Madison (AL), County of, Alabama
156. Marengo (AL), County of, Alabama
157. Marion (AL), City of, Alabama
158. Marion (AL), County of, Alabama
159. Marshall (AL), County of, Alabama
160. Marshall County Health Care Authority (AL), Alabama
161. McKenzie (AL), Town of, Alabama
162. Medical West Hospital Authority (AL), Alabama
163. Midfield (AL), City of, Alabama
164. Mobile (AL), City of, Alabama
165. Mobile (AL), County of, Alabama
166. Mobile County Board of Health and Family Oriented Primary Health Care Clinic (AL), Alabama
167. Mobile County Emergency Medical Services System Rescue Squad (AL), Alabama
168. Monroe (AL), County of, Alabama
169. Monroe County Health Care Authority (AL), Alabama
170. Monroeville (AL), City of, Alabama
171. Montgomery (AL), City of, Alabama
172. Montgomery (AL), County of, Alabama
173. Moody (AL), City of, Alabama
174. Morgan (AL), County of, Alabama
175. Moulton (AL), City of, Alabama
176. Mountain Brook (AL), City of, Alabama
177. Munford (AL), Town of, Alabama
178. Muscle Shoals (AL), City of, Alabama
179. Nauvoo (AL), City of, Alabama
180. New Hope (AL), City of, Alabama
181. Northport (AL), City of, Alabama
182. Oakman (AL), Town of, Alabama
183. Oneonta (AL), City of, Alabama
184. Opelika (AL), City of, Alabama
185. Opp (AL), City of, Alabama
186. Orange Beach (AL), City of, Alabama
187. Oxford (AL), City of, Alabama
188. Ozark (AL), City of, Alabama
189. Parrish (AL), City of, Alabama
190. Pell City (AL), City of, Alabama
191. Perry (AL), County of, Alabama
192. Phenix City (AL), City of, Alabama
193. Pickens (AL), County of, Alabama
194. Piedmont (AL), City of, Alabama
195. Pike (AL), County of, Alabama
196. Pleasant Grove (AL), City of, Alabama
197. Powell (AL), Town of, Alabama
198. Prattville (AL), City of, Alabama
199. Priceville (AL), Town of, Alabama
200. Prichard (AL), City of, Alabama
201. Ragland (AL), City of, Alabama
202. Rainbow City (AL), City of, Alabama
203. Rainsville (AL), City of, Alabama
204. Red Bay (AL), City of, Alabama
205. Robertsdale (AL), City of, Alabama
206. Rockford (AL), Town of, Alabama
207. Russell (AL), County of, Alabama
208. Russellville (AL), City of, Alabama
209. Satsuma (AL), City of, Alabama
210. Scottsboro (AL), City of, Alabama
211. Selma (AL), City of, Alabama
212. Sheffield (AL), City of, Alabama
213. Shelby (AL), County of, Alabama
214. Sipsy (AL), City of, Alabama
215. Slocomb (AL), City of, Alabama
216. Spanish Fort (AL), City of, Alabama
217. Springville (AL), City of, Alabama
218. St. Clair (AL), County of, Alabama
219. Sumiton (AL), City of, Alabama
220. Sumter (AL), County of, Alabama
221. Sweet Water (AL), Town of, Alabama
222. Sylacauga (AL), City of, Alabama
223. Sylacauga Health Care Authority (AL), Alabama



## DRAFT – SUBJECT TO CHANGE FOR QUALITY CONTROL PURPOSES

224. Talladega (AL), City of, Alabama
225. Talladega (AL), County of, Alabama
226. Tallapoosa (AL), County of, Alabama
227. Tarrant (AL), City of, Alabama
228. Thomasville (AL), City of, Alabama
229. Tombigbee Health Care Authority (AL), Alabama
230. Troy (AL), City of, Alabama
231. Trussville (AL), City of, Alabama
232. Tuscaloosa (AL), City of, Alabama
233. Tuscaloosa (AL), County of, Alabama
234. Tuscumbia (AL), City of, Alabama
235. Tuskegee (AL), City of, Alabama
236. Union Springs (AL), City of, Alabama
237. Uniontown (AL), City of, Alabama
238. Vance (AL), Town of, Alabama
239. Vernon (AL), City of, Alabama
240. Vestavia Hills (AL), City of, Alabama
241. Walker (AL), County of, Alabama
242. Washington (AL), County of, Alabama
243. Weaver (AL), City of, Alabama
244. West Blocton (AL), Town of, Alabama
245. Wilcox (AL), County of, Alabama
246. Winfield (AL), City of, Alabama
247. Woodville (AL), Town of, Alabama
248. Yellow Bluff (AL), Town of, Alabama
249. Grande Prairie (AB), City of, Alberta
250. Arizona Counties Insurance Pool (AZ), Arizona
251. Arizona Municipal Risk Retention Pool (AZ), Arizona
252. Arizona School Alliance for Workers' Compensation, Inc. (AZ), Arizona
253. Apache (AZ), County of, Arizona
254. Bullhead City (AZ), City of, Arizona
255. Cochise (AZ), County of, Arizona
256. Coconino (AZ), County of, Arizona
257. Gila (AZ), County of, Arizona
258. Glendale (AZ), City of, Arizona
259. Graham (AZ), County of, Arizona
260. Greenlee (AZ), County of, Arizona
261. Kingman (AZ), City of, Arizona
262. La Paz (AZ), County of, Arizona
263. Maricopa (AZ), County of, Arizona
264. Mohave (AZ), County of, Arizona
265. Navajo (AZ), County of, Arizona
266. Phoenix (AZ), City of, Arizona
267. Pima (AZ), County of, Arizona
268. Pinal (AZ), County of, Arizona
269. Prescott (AZ), City of, Arizona
270. Santa Cruz (AZ), County of, Arizona
271. Surprise (AZ), City of, Arizona
272. Tucson (AZ), City of, Arizona
273. Yavapai (AZ), County of, Arizona
274. Yuma (AZ), County of, Arizona
275. Adona (AR), City of, Arkansas
276. Alexander (AR), City of, Arkansas
277. Alicia (AR), City of, Arkansas
278. Allport (AR), City of, Arkansas
279. Alma (AR), City of, Arkansas
280. Almyra (AR), City of, Arkansas
281. Alpena (AR), City of, Arkansas
282. Altheimer (AR), City of, Arkansas
283. Altus (AR), City of, Arkansas
284. Amagon (AR), City of, Arkansas
285. Amity (AR), City of, Arkansas
286. Anthonyville (AR), City of, Arkansas
287. Antoine (AR), City of, Arkansas
288. Arkadelphia (AR), City of, Arkansas
289. Arkansas (AR), County of, Arkansas
290. Arkansas City (AR), City of, Arkansas
291. Ash Flat (AR), City of, Arkansas
292. Ashdown (AR), City of, Arkansas
293. Ashley (AR), County of, Arkansas
294. Association of Arkansas Counties (AR), Arkansas
295. Association of Arkansas Counties Risk Management Fund (AR), Arkansas
296. Association of Arkansas Counties Workers' Compensation Trust (AR), Arkansas
297. Atkins (AR), City of, Arkansas
298. Aubrey (AR), City of, Arkansas
299. Augusta (AR), City of, Arkansas
300. Austin (AR), City of, Arkansas
301. Avoca (AR), City of, Arkansas
302. Bald Knob (AR), City of, Arkansas
303. Banks (AR), City of, Arkansas
304. Barling (AR), City of, Arkansas
305. Bassett (AR), City of, Arkansas
306. Batesville (AR), City of, Arkansas
307. Bauxite (AR), City of, Arkansas
308. Baxter (AR), County of, Arkansas
309. Bay (AR), City of, Arkansas
310. Bearden (AR), City of, Arkansas

## DRAFT – SUBJECT TO CHANGE FOR QUALITY CONTROL PURPOSES

311. Beaver (AR), City of, Arkansas
312. Beebe (AR), City of, Arkansas
313. Beedeville (AR), City of, Arkansas
314. Bella Vista (AR), City of, Arkansas
315. Bellefonte (AR), City of, Arkansas
316. Belleville (AR), City of, Arkansas
317. Ben Lomond (AR), City of, Arkansas
318. Benton (AR), County of, Arkansas
319. Benton (AR), City of, Arkansas
320. Bentonville (AR), City of, Arkansas
321. Bergman (AR), City of, Arkansas
322. Berryville (AR), City of, Arkansas
323. Bethel Heights (AR), City of, Arkansas
324. Big Flat (AR), City of, Arkansas
325. Bigelow (AR), City of, Arkansas
326. Biggers (AR), City of, Arkansas
327. Birdsong (AR), City of, Arkansas
328. Biscoe (AR), City of, Arkansas
329. Black Oak (AR), City of, Arkansas
330. Black Rock (AR), City of, Arkansas
331. Black Springs (AR), City of, Arkansas
332. Blevins (AR), City of, Arkansas
333. Blue Eye (AR), City of, Arkansas
334. Blue Mountain (AR), City of, Arkansas
335. Bluff City (AR), City of, Arkansas
336. Blytheville (AR), City of, Arkansas
337. Bodcaw (AR), City of, Arkansas
338. Bonanza (AR), City of, Arkansas
339. Bono (AR), City of, Arkansas
340. Boone (AR), County of, Arkansas
341. Booneville (AR), City of, Arkansas
342. Bradford (AR), City of, Arkansas
343. Bradley (AR), County of, Arkansas
344. Bradley (AR), City of, Arkansas
345. Branch (AR), City of, Arkansas
346. Briarcliff (AR), City of, Arkansas
347. Brinkley (AR), City of, Arkansas
348. Brookland (AR), City of, Arkansas
349. Bryant (AR), City of, Arkansas
350. Buckner (AR), City of, Arkansas
351. Bull Shoals (AR), City of, Arkansas
352. Burdette (AR), City of, Arkansas
353. Cabot (AR), City of, Arkansas
354. Caddo Valley (AR), City of, Arkansas
355. Caldwell (AR), City of, Arkansas
356. Cale (AR), City of, Arkansas
357. Calhoun (AR), County of, Arkansas
358. Calico Rock (AR), City of, Arkansas
359. Calion (AR), City of, Arkansas
360. Camden (AR), City of, Arkansas
361. Cammack Village (AR), City of, Arkansas
362. Campbell Station (AR), City of, Arkansas
363. Caraway (AR), City of, Arkansas
364. Carlisle (AR), City of, Arkansas
365. Carroll (AR), County of, Arkansas
366. Carthage (AR), City of, Arkansas
367. Casa (AR), City of, Arkansas
368. Cash (AR), City of, Arkansas
369. Caulksville (AR), City of, Arkansas
370. Cave City (AR), City of, Arkansas
371. Cave Springs (AR), City of, Arkansas
372. Cedarville (AR), City of, Arkansas
373. Centerton (AR), City of, Arkansas
374. Central City (AR), City of, Arkansas
375. Charleston (AR), City of, Arkansas
376. Cherokee Village (AR), City of, Arkansas
377. Cherry Valley (AR), City of, Arkansas
378. Chester (AR), City of, Arkansas
379. Chicot (AR), County of, Arkansas
380. Chidester (AR), City of, Arkansas
381. Clarendon (AR), City of, Arkansas
382. Clark (AR), County of, Arkansas
383. Clarksville (AR), City of, Arkansas
384. Clay (AR), County of, Arkansas
385. Cleburne (AR), County of, Arkansas
386. Cleveland (AR), County of, Arkansas
387. Clinton (AR), City of, Arkansas
388. Coal Hill (AR), City of, Arkansas
389. Colt (AR), City of, Arkansas
390. Columbia (AR), County of, Arkansas
391. Concord (AR), City of, Arkansas
392. Conway (AR), County of, Arkansas
393. Conway (AR), City of, Arkansas
394. Corning (AR), City of, Arkansas
395. Cotter (AR), City of, Arkansas
396. Cotton Plant (AR), City of, Arkansas
397. Cove (AR), City of, Arkansas
398. Coy (AR), City of, Arkansas
399. Craighead (AR), County of, Arkansas
400. Crawford (AR), County of, Arkansas
401. Crawfordsville (AR), City of, Arkansas
402. Crittenden (AR), County of, Arkansas

DRAFT – SUBJECT TO CHANGE FOR QUALITY CONTROL PURPOSES

- 403. Cross (AR), County of, Arkansas
- 404. Crossett (AR), City of, Arkansas
- 405. Cushman (AR), City of, Arkansas
- 406. Daisy (AR), City of, Arkansas
- 407. Dallas (AR), County of, Arkansas
- 408. Damascus (AR), City of, Arkansas
- 409. Danville (AR), City of, Arkansas
- 410. Dardanelle (AR), City of, Arkansas
- 411. Datto (AR), City of, Arkansas
- 412. De Queen (AR), City of, Arkansas
- 413. Decatur (AR), City of, Arkansas
- 414. Delaplaine (AR), City of, Arkansas
- 415. Delight (AR), City of, Arkansas
- 416. Dell (AR), City of, Arkansas
- 417. Denning (AR), City of, Arkansas
- 418. Dermott (AR), City of, Arkansas
- 419. Des Arc (AR), City of, Arkansas
- 420. Desha (AR), County of, Arkansas
- 421. DeValls Bluff (AR), City of, Arkansas
- 422. Dewitt (AR), City of, Arkansas
- 423. Diamond City (AR), City of, Arkansas
- 424. Diaz (AR), City of, Arkansas
- 425. Dierks (AR), City of, Arkansas
- 426. Donaldson (AR), City of, Arkansas
- 427. Dover (AR), City of, Arkansas
- 428. Drew (AR), County of, Arkansas
- 429. Dumas (AR), City of, Arkansas
- 430. Dyer (AR), City of, Arkansas
- 431. Dyess (AR), City of, Arkansas
- 432. Earle (AR), City of, Arkansas
- 433. East Camden (AR), City of, Arkansas
- 434. Edmondson (AR), City of, Arkansas
- 435. Egypt (AR), City of, Arkansas
- 436. El Dorado (AR), City of, Arkansas
- 437. Elaine (AR), City of, Arkansas
- 438. Elkins (AR), City of, Arkansas
- 439. Elm Springs (AR), City of, Arkansas
- 440. Emerson (AR), City of, Arkansas
- 441. Emmet (AR), City of, Arkansas
- 442. England (AR), City of, Arkansas
- 443. Enola (AR), City of, Arkansas
- 444. Etowah (AR), City of, Arkansas
- 445. Eudora (AR), City of, Arkansas
- 446. Eureka Springs (AR), City of, Arkansas
- 447. Evening Shade (AR), City of, Arkansas
- 448. Everton (AR), City of, Arkansas
- 449. Fairfield Bay (AR), City of, Arkansas
- 450. Fargo (AR), City of, Arkansas
- 451. Farmington (AR), City of, Arkansas
- 452. Faulkner (AR), County of, Arkansas
- 453. Felsenthal (AR), City of, Arkansas
- 454. Fifty-Six (AR), City of, Arkansas
- 455. Fisher (AR), City of, Arkansas
- 456. Flippin (AR), City of, Arkansas
- 457. Fordyce (AR), City of, Arkansas
- 458. Foreman (AR), City of, Arkansas
- 459. Forrest City (AR), City of, Arkansas
- 460. Fort Smith (AR), City of, Arkansas
- 461. Fouke (AR), City of, Arkansas
- 462. Fountain Hill (AR), City of, Arkansas
- 463. Fountain Lake (AR), City of, Arkansas
- 464. Fourche (AR), City of, Arkansas
- 465. Franklin (AR), County of, Arkansas
- 466. Franklin (AR), City of, Arkansas
- 467. Friendship (AR), City of, Arkansas
- 468. Fulton (AR), County of, Arkansas
- 469. Fulton (AR), City of, Arkansas
- 470. Garfield (AR), City of, Arkansas
- 471. Garland (AR), County of, Arkansas
- 472. Garland (AR), City of, Arkansas
- 473. Garner (AR), City of, Arkansas
- 474. Gassville (AR), City of, Arkansas
- 475. Gateway (AR), City of, Arkansas
- 476. Gentry (AR), City of, Arkansas
- 477. Georgetown (AR), City of, Arkansas
- 478. Gilbert (AR), City of, Arkansas
- 479. Gillett (AR), City of, Arkansas
- 480. Gillham (AR), City of, Arkansas
- 481. Gilmore (AR), City of, Arkansas
- 482. Glenwood (AR), City of, Arkansas
- 483. Goshen (AR), City of, Arkansas
- 484. Gosnell (AR), City of, Arkansas
- 485. Gould (AR), City of, Arkansas
- 486. Grady (AR), City of, Arkansas
- 487. Grannis (AR), City of, Arkansas
- 488. Grant (AR), County of, Arkansas
- 489. Gravette (AR), City of, Arkansas
- 490. Green Forest (AR), City of, Arkansas
- 491. Greenbrier (AR), City of, Arkansas
- 492. Greene (AR), County of, Arkansas
- 493. Greenland (AR), City of, Arkansas
- 494. Greenway (AR), City of, Arkansas

## DRAFT – SUBJECT TO CHANGE FOR QUALITY CONTROL PURPOSES

495. Greenwood (AR), City of, Arkansas
496. Greers Ferry (AR), City of, Arkansas
497. Griffithville (AR), City of, Arkansas
498. Grubbs (AR), City of, Arkansas
499. Guion (AR), City of, Arkansas
500. Gum Springs (AR), City of, Arkansas
501. Gurdon (AR), City of, Arkansas
502. Guy (AR), City of, Arkansas
503. Hackett (AR), City of, Arkansas
504. Hamburg (AR), City of, Arkansas
505. Hampton (AR), City of, Arkansas
506. Hardy (AR), City of, Arkansas
507. Harrell (AR), City of, Arkansas
508. Harrisburg (AR), City of, Arkansas
509. Harrison (AR), City of, Arkansas
510. Hartford (AR), City of, Arkansas
511. Hartman (AR), City of, Arkansas
512. Haskell (AR), City of, Arkansas
513. Hatfield (AR), City of, Arkansas
514. Havana (AR), City of, Arkansas
515. Haynes (AR), City of, Arkansas
516. Hazen (AR), City of, Arkansas
517. Heber Springs (AR), City of, Arkansas
518. Hector (AR), City of, Arkansas
519. Helena - West Helena (AR), City of, Arkansas
520. Hempstead (AR), County of, Arkansas
521. Hermitage (AR), City of, Arkansas
522. Hickory Ridge (AR), City of, Arkansas
523. Higden (AR), City of, Arkansas
524. Higginson (AR), City of, Arkansas
525. Highfill (AR), City of, Arkansas
526. Highland (AR), City of, Arkansas
527. Hindsville (AR), City of, Arkansas
528. Holland (AR), City of, Arkansas
529. Holly Grove (AR), City of, Arkansas
530. Hope (AR), City of, Arkansas
531. Horatio (AR), City of, Arkansas
532. Horseshoe Bend (AR), City of, Arkansas
533. Horseshoe Lake (AR), City of, Arkansas
534. Hot Spring (AR), County of, Arkansas
535. Hot Springs (AR), City of, Arkansas
536. Houston (AR), City of, Arkansas
537. Howard (AR), County of, Arkansas
538. Hoxie (AR), City of, Arkansas
539. Hughes (AR), City of, Arkansas
540. Humnoke (AR), City of, Arkansas
541. Humphrey (AR), City of, Arkansas
542. Hunter (AR), City of, Arkansas
543. Huntington (AR), City of, Arkansas
544. Huntsville (AR), City of, Arkansas
545. Huttig (AR), City of, Arkansas
546. Imboden (AR), City of, Arkansas
547. Independence (AR), County of, Arkansas
548. Izard (AR), County of, Arkansas
549. Jackson (AR), County of, Arkansas
550. Jacksonport (AR), City of, Arkansas
551. Jacksonville (AR), City of, Arkansas
552. Jasper (AR), City of, Arkansas
553. Jefferson (AR), County of, Arkansas
554. Jennette (AR), City of, Arkansas
555. Jericho (AR), City of, Arkansas
556. Jerome (AR), City of, Arkansas
557. Johnson (AR), County of, Arkansas
558. Johnson (AR), City of, Arkansas
559. Joiner (AR), City of, Arkansas
560. Jonesboro (AR), City of, Arkansas
561. Judsonia (AR), City of, Arkansas
562. Junction City (AR), City of, Arkansas
563. Keiser (AR), City of, Arkansas
564. Kensett (AR), City of, Arkansas
565. Keo (AR), City of, Arkansas
566. Kibler (AR), City of, Arkansas
567. Kingsland (AR), City of, Arkansas
568. Knobel (AR), City of, Arkansas
569. Knoxville (AR), City of, Arkansas
570. La Grange (AR), City of, Arkansas
571. Lafayette (AR), County of, Arkansas
572. Lafe (AR), City of, Arkansas
573. Lake City (AR), City of, Arkansas
574. Lake View (AR), City of, Arkansas
575. Lake Village (AR), City of, Arkansas
576. Lakeview (AR), City of, Arkansas
577. Lamar (AR), City of, Arkansas
578. Lavaca (AR), City of, Arkansas
579. Lawrence (AR), County of, Arkansas
580. Leachville (AR), City of, Arkansas
581. Lead Hill (AR), City of, Arkansas
582. Lee (AR), County of, Arkansas
583. Leola (AR), City of, Arkansas
584. Lepanto (AR), City of, Arkansas
585. Leslie (AR), City of, Arkansas
586. Letona (AR), City of, Arkansas

## DRAFT – SUBJECT TO CHANGE FOR QUALITY CONTROL PURPOSES

587. Lewisville (AR), City of, Arkansas
588. Lexa (AR), City of, Arkansas
589. Lincoln (AR), County of, Arkansas
590. Lincoln (AR), City of, Arkansas
591. Little Flock (AR), City of, Arkansas
592. Little River (AR), County of, Arkansas
593. Little Rock (AR), City of, Arkansas
594. Lockesburg (AR), City of, Arkansas
595. Logan (AR), County of, Arkansas
596. London (AR), City of, Arkansas
597. Lonoke (AR), County of, Arkansas
598. Lonoke (AR), City of, Arkansas
599. Lonsdale (AR), City of, Arkansas
600. Louann (AR), City of, Arkansas
601. Lowell (AR), City of, Arkansas
602. Luxora (AR), City of, Arkansas
603. Lynn (AR), City of, Arkansas
604. Madison (AR), County of, Arkansas
605. Madison (AR), City of, Arkansas
606. Magazine (AR), City of, Arkansas
607. Magness (AR), City of, Arkansas
608. Magnolia (AR), City of, Arkansas
609. Malvern (AR), City of, Arkansas
610. Mammoth Spring (AR), City of, Arkansas
611. Manila (AR), City of, Arkansas
612. Mansfield (AR), City of, Arkansas
613. Marianna (AR), City of, Arkansas
614. Marie (AR), City of, Arkansas
615. Marion (AR), County of, Arkansas
616. Marion (AR), City of, Arkansas
617. Marked Tree (AR), City of, Arkansas
618. Marmaduke (AR), City of, Arkansas
619. Marshall (AR), City of, Arkansas
620. Marvell (AR), City of, Arkansas
621. Maumelle (AR), City of, Arkansas
622. Mayflower (AR), City of, Arkansas
623. Maynard (AR), City of, Arkansas
624. McCaskill (AR), City of, Arkansas
625. McCrory (AR), City of, Arkansas
626. McDougal (AR), City of, Arkansas
627. McGehee (AR), City of, Arkansas
628. McNab (AR), City of, Arkansas
629. McNeil (AR), City of, Arkansas
630. McRae (AR), City of, Arkansas
631. Melbourne (AR), City of, Arkansas
632. Mena (AR), City of, Arkansas
633. Menifee (AR), City of, Arkansas
634. Midland (AR), City of, Arkansas
635. Miller (AR), County of, Arkansas
636. Mineral Springs (AR), City of, Arkansas
637. Minturn (AR), City of, Arkansas
638. Mississippi (AR), County of, Arkansas
639. Mitchellville (AR), City of, Arkansas
640. Monette (AR), City of, Arkansas
641. Monroe (AR), County of, Arkansas
642. Montgomery (AR), County of, Arkansas
643. Monticello (AR), City of, Arkansas
644. Montrose (AR), City of, Arkansas
645. Moorefield (AR), City of, Arkansas
646. Moro (AR), City of, Arkansas
647. Morrilton (AR), City of, Arkansas
648. Morrison Bluff (AR), City of, Arkansas
649. Mount Ida (AR), City of, Arkansas
650. Mount Pleasant (AR), City of, Arkansas
651. Mount Vernon (AR), City of, Arkansas
652. Mountain Home (AR), City of, Arkansas
653. Mountain Pine (AR), City of, Arkansas
654. Mountain View (AR), City of, Arkansas
655. Mountainburg (AR), City of, Arkansas
656. Mulberry (AR), City of, Arkansas
657. Murfreesboro (AR), City of, Arkansas
658. Nashville (AR), City of, Arkansas
659. Nevada (AR), County of, Arkansas
660. Newark (AR), City of, Arkansas
661. Newport (AR), City of, Arkansas
662. Newton (AR), County of, Arkansas
663. Nimmons (AR), City of, Arkansas
664. Norfolk (AR), City of, Arkansas
665. Norman (AR), City of, Arkansas
666. Norphlet (AR), City of, Arkansas
667. North Little Rock (AR), City of, Arkansas
668. Oak Grove (AR), City of, Arkansas
669. Oak Grove Heights (AR), City of, Arkansas
670. Oakhaven (AR), City of, Arkansas
671. Oden (AR), City of, Arkansas
672. Ogden (AR), City of, Arkansas
673. Oil Trough (AR), City of, Arkansas
674. O'Kean (AR), City of, Arkansas
675. Okolona (AR), City of, Arkansas
676. Ola (AR), City of, Arkansas
677. Omaha (AR), City of, Arkansas
678. Oppelo (AR), City of, Arkansas

DRAFT – SUBJECT TO CHANGE FOR QUALITY CONTROL PURPOSES

- 679. Osceola (AR), City of, Arkansas
- 680. Ouachita (AR), County of, Arkansas
- 681. Oxford (AR), City of, Arkansas
- 682. Ozan (AR), City of, Arkansas
- 683. Ozark (AR), City of, Arkansas
- 684. Palestine (AR), City of, Arkansas
- 685. Pangburn (AR), City of, Arkansas
- 686. Paragould (AR), City of, Arkansas
- 687. Paris (AR), City of, Arkansas
- 688. Parkdale (AR), City of, Arkansas
- 689. Parkin (AR), City of, Arkansas
- 690. Patmos (AR), City of, Arkansas
- 691. Patterson (AR), City of, Arkansas
- 692. Pea Ridge (AR), City of, Arkansas
- 693. Peach Orchard (AR), City of, Arkansas
- 694. Perla (AR), City of, Arkansas
- 695. Perry (AR), County of, Arkansas
- 696. Perry (AR), City of, Arkansas
- 697. Perrytown (AR), City of, Arkansas
- 698. Perryville (AR), City of, Arkansas
- 699. Phillips (AR), County of, Arkansas
- 700. Piggott (AR), City of, Arkansas
- 701. Pike (AR), County of, Arkansas
- 702. Pindall (AR), City of, Arkansas
- 703. Pine Bluff (AR), City of, Arkansas
- 704. Pineville (AR), City of, Arkansas
- 705. Plainview (AR), City of, Arkansas
- 706. Pleasant Plains (AR), City of, Arkansas
- 707. Plumerville (AR), City of, Arkansas
- 708. Pocahontas (AR), City of, Arkansas
- 709. Poinsett (AR), County of, Arkansas
- 710. Polk (AR), County of, Arkansas
- 711. Pollard (AR), City of, Arkansas
- 712. Pope (AR), County of, Arkansas
- 713. Portia (AR), City of, Arkansas
- 714. Portland (AR), City of, Arkansas
- 715. Pottsville (AR), City of, Arkansas
- 716. Powhatan (AR), City of, Arkansas
- 717. Poyen (AR), City of, Arkansas
- 718. Prairie (AR), County of, Arkansas
- 719. Prairie Grove (AR), City of, Arkansas
- 720. Prattsville (AR), City of, Arkansas
- 721. Prescott (AR), City of, Arkansas
- 722. Pulaski (AR), County of, Arkansas
- 723. Pyatt (AR), City of, Arkansas
- 724. Quitman (AR), City of, Arkansas
- 725. Randolph (AR), County of, Arkansas
- 726. Ratcliff (AR), City of, Arkansas
- 727. Ravenden (AR), City of, Arkansas
- 728. Ravenden Springs (AR), City of, Arkansas
- 729. Rector (AR), City of, Arkansas
- 730. Redfield (AR), City of, Arkansas
- 731. Reed (AR), City of, Arkansas
- 732. Reyno (AR), City of, Arkansas
- 733. Rison (AR), City of, Arkansas
- 734. Rockport (AR), City of, Arkansas
- 735. Roe (AR), City of, Arkansas
- 736. Rogers (AR), City of, Arkansas
- 737. Rondo (AR), City of, Arkansas
- 738. Rose Bud (AR), City of, Arkansas
- 739. Rosston (AR), City of, Arkansas
- 740. Rudy (AR), City of, Arkansas
- 741. Russell (AR), City of, Arkansas
- 742. Russellville (AR), City of, Arkansas
- 743. Salem (AR), City of, Arkansas
- 744. Salesville (AR), City of, Arkansas
- 745. Saline (AR), County of, Arkansas
- 746. Scott (AR), County of, Arkansas
- 747. Scranton (AR), City of, Arkansas
- 748. Searcy (AR), County of, Arkansas
- 749. Searcy (AR), City of, Arkansas
- 750. Sebastian (AR), County of, Arkansas
- 751. Sedgwick (AR), City of, Arkansas
- 752. Sevier (AR), County of, Arkansas
- 753. Shannon Hills (AR), City of, Arkansas
- 754. Sharp (AR), County of, Arkansas
- 755. Sheridan (AR), City of, Arkansas
- 756. Sherrill (AR), City of, Arkansas
- 757. Sherwood (AR), City of, Arkansas
- 758. Shirley (AR), City of, Arkansas
- 759. Sidney (AR), City of, Arkansas
- 760. Siloam Springs (AR), City of, Arkansas
- 761. Smackover (AR), City of, Arkansas
- 762. Smithville (AR), City of, Arkansas
- 763. South Lead Hill (AR), City of, Arkansas
- 764. Sparkman (AR), City of, Arkansas
- 765. Springdale (AR), City of, Arkansas
- 766. Springtown (AR), City of, Arkansas
- 767. St. Charles (AR), City of, Arkansas
- 768. St. Francis (AR), County of, Arkansas
- 769. St. Francis (AR), City of, Arkansas
- 770. St. Joe (AR), City of, Arkansas

## DRAFT – SUBJECT TO CHANGE FOR QUALITY CONTROL PURPOSES

771. St. Paul (AR), City of, Arkansas
772. Stamps (AR), City of, Arkansas
773. Star City (AR), City of, Arkansas
774. Stephens (AR), City of, Arkansas
775. Stone (AR), County of, Arkansas
776. Strawberry (AR), City of, Arkansas
777. Strong (AR), City of, Arkansas
778. Stuttgart (AR), City of, Arkansas
779. Subiaco (AR), City of, Arkansas
780. Success (AR), City of, Arkansas
781. Sulphur Rock (AR), City of, Arkansas
782. Sulphur Springs (AR), City of, Arkansas
783. Summit (AR), City of, Arkansas
784. Sunset (AR), City of, Arkansas
785. Swifton (AR), City of, Arkansas
786. Taylor (AR), City of, Arkansas
787. Texarkana (AR), City of, Arkansas
788. Thornton (AR), City of, Arkansas
789. Tillar (AR), City of, Arkansas
790. Tinsman (AR), City of, Arkansas
791. Tollette (AR), City of, Arkansas
792. Tontitown (AR), City of, Arkansas
793. Traskwood (AR), City of, Arkansas
794. Trumann (AR), City of, Arkansas
795. Tuckerman (AR), City of, Arkansas
796. Tull (AR), City of, Arkansas
797. Tupelo (AR), City of, Arkansas
798. Turrell (AR), City of, Arkansas
799. Twin Groves (AR), City of, Arkansas
800. Tyronza (AR), City of, Arkansas
801. Ulm (AR), City of, Arkansas
802. Union (AR), County of, Arkansas
803. Valley Springs (AR), City of, Arkansas
804. Van Buren (AR), County of, Arkansas
805. Van Buren (AR), City of, Arkansas
806. Vandervoort (AR), City of, Arkansas
807. Victoria (AR), City of, Arkansas
808. Vilonia (AR), City of, Arkansas
809. Viola (AR), City of, Arkansas
810. Wabbaseka (AR), City of, Arkansas
811. Waldenburg (AR), City of, Arkansas
812. Waldo (AR), City of, Arkansas
813. Waldron (AR), City of, Arkansas
814. Walnut Ridge (AR), City of, Arkansas
815. Ward (AR), City of, Arkansas
816. Warren (AR), City of, Arkansas
817. Washington (AR), County of, Arkansas
818. Washington (AR), City of, Arkansas
819. Watson (AR), City of, Arkansas
820. Weiner (AR), City of, Arkansas
821. Weldon (AR), City of, Arkansas
822. West Fork (AR), City of, Arkansas
823. West Memphis (AR), City of, Arkansas
824. West Point (AR), City of, Arkansas
825. Western Grove (AR), City of, Arkansas
826. Wheatley (AR), City of, Arkansas
827. Whelen Springs (AR), City of, Arkansas
828. White (AR), County of, Arkansas
829. White Hall (AR), City of, Arkansas
830. Wickes (AR), City of, Arkansas
831. Widener (AR), City of, Arkansas
832. Wiederkehr Village (AR), City of, Arkansas
833. Williford (AR), City of, Arkansas
834. Willisville (AR), City of, Arkansas
835. Wilmar (AR), City of, Arkansas
836. Wilmot (AR), City of, Arkansas
837. Wilson (AR), City of, Arkansas
838. Wilton (AR), City of, Arkansas
839. Winchester (AR), City of, Arkansas
840. Winslow (AR), City of, Arkansas
841. Winthrop (AR), City of, Arkansas
842. Woodruff (AR), County of, Arkansas
843. Wooster (AR), City of, Arkansas
844. Wrightsville (AR), City of, Arkansas
845. Wynne (AR), City of, Arkansas
846. Yell (AR), County of, Arkansas
847. Yellville (AR), City of, Arkansas
848. Zinc (AR), City of, Arkansas
849. Alameda (CA), County of, California
850. Amador (CA), County of, California
851. Anaheim (CA), City of, California
852. Butte (CA), County of, California
853. Calaveras (CA), County of, California
854. Central California Alliance for Health (CA), California
855. Chico (CA), City of, California
856. Chula Vista (CA), City of, California
857. Clearlake (CA), City of, California
858. Commission On Medical Care d/b/a Partnership HealthPlan of California (CA), California
859. Contra Costa (CA), County of, California

DRAFT – SUBJECT TO CHANGE FOR QUALITY CONTROL PURPOSES

860. Costa Mesa (CA), City of, California
861. Del Norte (CA), County of, California
862. Downey Unified School District (CA), California
863. Dublin. (CA), City of, California
864. El Dorado (CA), County of, California
865. El Monte (CA), City of, California
866. Elk Grove Unified School District (CA), California
867. Encinitas (CA), City of, California
868. Eureka (CA), City of, California
869. Fresno (CA), County of, California
870. Fullerton (CA), City of, California
871. Glenn (CA), County of, California
872. Health Plan of San Joaquin (CA), California
873. Humboldt (CA), County of, California
874. Huntington Beach (CA), City of, California
875. Imperial (CA), County of, California
876. Inland Empire Health Plan (CA), California
877. Inyo (CA), County of, California
878. Irvine (CA), City of, California
879. Kern (CA), County of, California
880. Kern High School District (CA), California
881. La Habra (CA), City of, California
882. La Mesa (CA), City of, California
883. Laguna Beach (CA), City of, California
884. Lakeport (CA), City of, California
885. Lassen (CA), County of, California
886. Local Initiative Health Authority For Los Angeles County (CA), California
887. Los Angeles (CA), City of, California
888. Los Angeles (CA), County of, California
889. Madera (CA), County of, California
890. Marin (CA), County of, California
891. Mariposa (CA), County of, California
892. Mendocino (CA), County of, California
893. Merced (CA), County of, California
894. Modoc (CA), County of, California
895. Mono (CA), County of, California
896. Monterey (CA), County of, California
897. Montezuma Fire Protection District (CA), California
898. Murrieta (CA), City of, California
899. Napa (CA), County of, California
900. Nevada (CA), County of, California
901. Oakland (CA), City of, California
902. Orange (CA), County of, California
903. Oxnard (CA), City of, California
904. Placentia (CA), City of, California
905. Placer (CA), County of, California
906. Plumas (CA), County of, California
907. Riverside (CA), County of, California
908. Sacramento (CA), City of, California
909. Sacramento (CA), County of, California
910. San Benito (CA), County of, California
911. San Bernardino (CA), County of, California
912. San Clemente (CA), City of, California
913. San Diego (CA), City of, California
914. San Diego (CA), County of, California
915. San Francisco (CA), County of, California
916. San Joaquin (CA), County of, California
917. San Jose (CA), City of, California
918. San Luis Obispo (CA), County of, California
919. San Mateo (CA), County of, California
920. Santa Ana (CA), City of, California
921. Santa Barbara (CA), County of, California
922. Santa Barbara San Luis Obispo Regional Health Authority (CA), California
923. Santa Clara (CA), County of, California
924. Santa Cruz (CA), County of, California
925. Shasta (CA), County of, California
926. Siskiyou (CA), County of, California
927. Sonoma (CA), County of, California
928. Stockton (CA), City of, California
929. Sutter (CA), County of, California
930. Tehama (CA), County of, California
931. Trinity (CA), County of, California
932. Tulare (CA), County of, California
933. Tuolumne (CA), County of, California
934. Ventura (CA), County of, California
935. Ventura County Medi-Cal Managed Care Commission d/b/a Gold Coast Health Plan (CA), California
936. Westminster (CA), City of, California
937. Yolo (CA), County of, California
938. Yuba (CA), County of, California
939. Adams (CO), County of, Colorado
940. Alamosa (CO), City of, Colorado



## DRAFT – SUBJECT TO CHANGE FOR QUALITY CONTROL PURPOSES

941. Alamosa (CO), County of, Colorado
942. Arapahoe (CO), County of, Colorado
943. Aurora (CO), City of, Colorado
944. Black Hawk (CO), City of, Colorado
945. Boulder (CO), County of, Colorado
946. Brighton (CO), City of, Colorado
947. Broomfield (CO), County of, Colorado
948. Chaffee (CO), County of, Colorado
949. Commerce City (CO), City of, Colorado
950. Conejos (CO), County of, Colorado
951. Crowley (CO), County of, Colorado
952. Denver (CO), County of, Colorado
953. Federal Heights (CO), City of, Colorado
954. Fremont (CO), County of, Colorado
955. Greeley (CO), City of, Colorado
956. Hudson (CO), Town of, Colorado
957. Huerfano (CO), County of, Colorado
958. Jefferson (CO), County of, Colorado
959. Lakewood (CO), City of, Colorado
960. Larimer (CO), County of, Colorado
961. Las Animas (CO), County of, Colorado
962. Mesa (CO), County of, Colorado
963. Mesa County Valley School District 51 (CO), Colorado
964. Northglenn (CO), City of, Colorado
965. Otero (CO), County of, Colorado
966. Pueblo (CO), County of, Colorado
967. Sheridan (CO), City of, Colorado
968. Teller (CO), County of, Colorado
969. Thornton (CO), City of, Colorado
970. Tri-County Health Department (CO), Colorado
971. Westminster (CO), City of, Colorado
972. Wheat Ridge (CO), City of, Colorado
973. Ansonia (CT), City of, Connecticut
974. Beacon Falls (CT), Town of, Connecticut
975. Berlin (CT), Town of, Connecticut
976. Bethlehem (CT), Town of, Connecticut
977. Bridgeport (CT), City of, Connecticut
978. Bristol (CT), City of, Connecticut
979. Coventry (CT), Town of, Connecticut
980. Danbury (CT), City of, Connecticut
981. Derby (CT), City of, Connecticut
982. East Hartford (CT), Town of, Connecticut
983. Enfield (CT), Town of, Connecticut
984. Fairfield (CT), Town of, Connecticut
985. Middlebury (CT), Town of, Connecticut
986. Middletown (CT), City of, Connecticut
987. Milford (CT), City of, Connecticut
988. Monroe (CT), Town of, Connecticut
989. Naugatuck (CT), Borough of, Connecticut
990. New Britain (CT), City of, Connecticut
991. New Haven (CT), City of, Connecticut
992. New London (CT), City of, Connecticut
993. New Milford (CT), Town of, Connecticut
994. Newtown (CT), Town of, Connecticut
995. North Haven (CT), Town of, Connecticut
996. Norwalk (CT), City of, Connecticut
997. Norwich (CT), City of, Connecticut
998. Oxford (CT), Town of, Connecticut
999. Prospect (CT), Town of, Connecticut
1000. Roxbury (CT), Town of, Connecticut
1001. Seymour (CT), Town of, Connecticut
1002. Shelton (CT), City of, Connecticut
1003. Southbury (CT), Town of, Connecticut
1004. Southington (CT), Town of, Connecticut
1005. Stratford (CT), Town of, Connecticut
1006. Thomaston (CT), Town of, Connecticut
1007. Tolland (CT), Town of, Connecticut
1008. Torrington (CT), City of, Connecticut
1009. Wallingford (CT), Town of, Connecticut
1010. Waterbury (CT), City of, Connecticut
1011. West Haven (CT), City of, Connecticut
1012. Wethersfield (CT), Town of, Connecticut
1013. Windham (CT), Town of, Connecticut
1014. Wolcott (CT), Town of, Connecticut
1015. Woodbury (CT), Town of, Connecticut
1016. Dover (DE), City of, Delaware
1017. Kent (DE), County of, Delaware
1018. Seaford (DE), City of, Delaware
1019. Sussex (DE), County of, Delaware
1020. Alachua (FL), County of, Florida
1021. Apopka (FL), City of, Florida
1022. Bay (FL), County of, Florida
1023. Bradenton (FL), City of, Florida
1024. Bradford (FL), County of, Florida
1025. Brevard (FL), County of, Florida
1026. Broward (FL), County of, Florida
1027. Calhoun (FL), County of, Florida
1028. Clay (FL), County of, Florida
1029. Clearwater (FL), City of, Florida
1030. Coconut Creek (FL), City of, Florida
1031. Coral Gables (FL), City of, Florida

## DRAFT – SUBJECT TO CHANGE FOR QUALITY CONTROL PURPOSES

- 1032. Coral Springs (FL), City of, Florida
- 1033. Daytona Beach (FL), City of, Florida
- 1034. Daytona Beach Shores (FL), City of, Florida
- 1035. Deerfield Beach (FL), City of, Florida
- 1036. Delray Beach (FL), City of, Florida
- 1037. Deltona (FL), City of, Florida
- 1038. Dixie (FL), County of, Florida
- 1039. Eatonville (FL), Town of, Florida
- 1040. Escambia (FL), County of, Florida
- 1041. Florida City (FL), City of, Florida
- 1042. Fort Lauderdale (FL), City of, Florida
- 1043. Fort Pierce (FL), City of, Florida
- 1044. Gilchrist (FL), County of, Florida
- 1045. Gulf (FL), County of, Florida
- 1046. Halifax Hospital Medical Center (FL), Florida
- 1047. Hallandale Beach (FL), City of, Florida
- 1048. Hamilton (FL), County of, Florida
- 1049. Hernando (FL), County of, Florida
- 1050. Hillsborough (FL), County of, Florida
- 1051. Holmes (FL), County of, Florida
- 1052. Homestead (FL), City of, Florida
- 1053. Jackson (FL), County of, Florida
- 1054. Jacksonville (FL), City of, Florida
- 1055. Lake (FL), County of, Florida
- 1056. Lauderhill (FL), City of, Florida
- 1057. Lee (FL), County of, Florida
- 1058. Lee Memorial Health System d/b/a Lee Health (FL), Florida
- 1059. Leon (FL), County of, Florida
- 1060. Levy (FL), County of, Florida
- 1061. Lynn Haven (FL), City of, Florida
- 1062. Manatee (FL), County of, Florida
- 1063. Marion (FL), County of, Florida
- 1064. Miami (FL), City of, Florida
- 1065. Miami Gardens (FL), City of, Florida
- 1066. Miami-Dade (FL), County of, Florida
- 1067. Miami-Dade County School Board (FL), Florida
- 1068. Miramar (FL), City of, Florida
- 1069. Monroe (FL), County of, Florida
- 1070. New Port Richey (FL), City of, Florida
- 1071. Niceville (FL), City of, Florida
- 1072. North Broward Hospital District (FL), Florida
- 1073. North Miami (FL), City of, Florida
- 1074. Ocala (FL), City of, Florida
- 1075. Ocoee (FL), City of, Florida
- 1076. Okaloosa (FL), County of, Florida
- 1077. Orange (FL), County of, Florida
- 1078. Orlando (FL), City of, Florida
- 1079. Ormond Beach (FL), City of, Florida
- 1080. Osceola (FL), County of, Florida
- 1081. Oviedo (FL), City of, Florida
- 1082. Palatka (FL), City of, Florida
- 1083. Palm Bay (FL), City of, Florida
- 1084. Palm Beach (FL), County of, Florida
- 1085. Palmetto (FL), City of, Florida
- 1086. Panama City (FL), City of, Florida
- 1087. Pasco (FL), County of, Florida
- 1088. Pembroke Pines (FL), City of, Florida
- 1089. Pensacola (FL), City of, Florida
- 1090. Pinellas (FL), County of, Florida
- 1091. Pinellas Park (FL), City of, Florida
- 1092. Polk (FL), County of, Florida
- 1093. Pompano Beach (FL), City of, Florida
- 1094. Port St. Lucie (FL), City of, Florida
- 1095. Putnam (FL), County of, Florida
- 1096. Sanford (FL), City of, Florida
- 1097. Santa Rosa (FL), County of, Florida
- 1098. Sarasota (FL), City of, Florida
- 1099. Sarasota (FL), County of, Florida
- 1100. Sarasota County Public Hospital District (FL), Florida
- 1101. Seminole (FL), County of, Florida
- 1102. South Florida Behavioral Health Network (FL), Florida
- 1103. St. Augustine (FL), City of, Florida
- 1104. St. Johns (FL), County of, Florida
- 1105. St. Lucie (FL), County of, Florida
- 1106. St. Petersburg (FL), City of, Florida
- 1107. Stuart (FL), City of, Florida
- 1108. Suwannee (FL), County of, Florida
- 1109. Sweetwater (FL), City of, Florida
- 1110. Tallahassee (FL), City of, Florida
- 1111. Tampa (FL), City of, Florida
- 1112. Taylor (FL), County of, Florida
- 1113. Union (FL), County of, Florida
- 1114. Volusia (FL), County of, Florida
- 1115. Walton (FL), County of, Florida
- 1116. Washington (FL), County of, Florida
- 1117. West Volusia Hospital Authority (FL), Florida

## DRAFT – SUBJECT TO CHANGE FOR QUALITY CONTROL PURPOSES

- 1118. Adel (GA), City of, Georgia
- 1119. Albany (GA), City of, Georgia
- 1120. Alma (GA), City of, Georgia
- 1121. Appling (GA), County of (Sheriff), Georgia
- 1122. Appling (GA), County of, Georgia
- 1123. Arlington (GA), City of, Georgia
- 1124. Athens-Clarke (GA), County of, Georgia
- 1125. Atkinson (GA), County of, Georgia
- 1126. Atlanta (GA), City of, Georgia
- 1127. Augusta (GA), City of, Georgia
- 1128. Bacon (GA), County of, Georgia
- 1129. Bacon County Hospital Foundation (GA), Georgia
- 1130. Bainbridge (GA), City of, Georgia
- 1131. Baldwin (GA), County of (Sheriff), Georgia
- 1132. Banks (GA), County of, Georgia
- 1133. Bartow (GA), County of, Georgia
- 1134. Ben Hill (GA), County of, Georgia
- 1135. Berrien (GA), County of, Georgia
- 1136. Bibb (GA), County of (Sheriff), Georgia
- 1137. Bibb County School District (GA), Georgia
- 1138. Blackshear (GA), City of, Georgia
- 1139. Blakely (GA), City of, Georgia
- 1140. Brantley (GA), County of, Georgia
- 1141. Brooks (GA), County of, Georgia
- 1142. Brunswick (GA), City of, Georgia
- 1143. Bulloch (GA), County of, Georgia
- 1144. Burke (GA), County of, Georgia
- 1145. Butts (GA), County of, Georgia
- 1146. Camden (GA), County of, Georgia
- 1147. Candler (GA), County of, Georgia
- 1148. Candler County Hospital Authority (GA), Georgia
- 1149. Carroll (GA), County of, Georgia
- 1150. Cartersville (GA), City of, Georgia
- 1151. Catoosa (GA), County of, Georgia
- 1152. Charlton (GA), County of, Georgia
- 1153. Chatham (GA), County of, Georgia
- 1154. Chatham County Hospital Authority (GA), Georgia
- 1155. Chattooga (GA), County of, Georgia
- 1156. Cherokee (GA), County of, Georgia
- 1157. Clay (GA), County of, Georgia
- 1158. Clayton (GA), County of, Georgia
- 1159. Clinch (GA), County of, Georgia
- 1160. Clinch County Hospital Authority (GA), Georgia
- 1161. Cobb (GA), County of, Georgia
- 1162. Coffee (GA), County of (Sheriff), Georgia
- 1163. Columbia (GA), County of, Georgia
- 1164. Columbus (GA), City of, Georgia
- 1165. Cook (GA), County of, Georgia
- 1166. Crawford (GA), County of (Sheriff), Georgia
- 1167. Crisp (GA), County of (Sheriff), Georgia
- 1168. Crisp (GA), County of, Georgia
- 1169. Dade (GA), County of, Georgia
- 1170. Damascus (GA), City of, Georgia
- 1171. Dawson (GA), City of, Georgia
- 1172. Dawson (GA), County of, Georgia
- 1173. Decatur (GA), County of, Georgia
- 1174. DeKalb (GA), County of, Georgia
- 1175. Demorest (GA), City of, Georgia
- 1176. Dodge County Hospital Authority (GA), Georgia
- 1177. Dooly (GA), County of, Georgia
- 1178. Doraville (GA), City of, Georgia
- 1179. Dougherty (GA), County of, Georgia
- 1180. Douglas (GA), County of, Georgia
- 1181. Dunwoody (GA), City of, Georgia
- 1182. Early (GA), County of, Georgia
- 1183. Echols (GA), County of, Georgia
- 1184. Effingham (GA), County of, Georgia
- 1185. Elbert (GA), County of, Georgia
- 1186. Emanuel (GA), County of, Georgia
- 1187. Evans (GA), County of, Georgia
- 1188. Evans Memorial Hospital, Inc. (GA), Georgia
- 1189. Fannin (GA), County of, Georgia
- 1190. Fayette (GA), County of, Georgia
- 1191. Fitzgerald (GA), City of, Georgia
- 1192. Floyd (GA), County of, Georgia
- 1193. Forsyth (GA), County of, Georgia
- 1194. Fulton (GA), County of, Georgia
- 1195. Gainesville (GA), City of, Georgia
- 1196. Glascock (GA), County of, Georgia
- 1197. Glynn (GA), County of (Sheriff), Georgia
- 1198. Glynn (GA), County of, Georgia
- 1199. Grady (GA), County of, Georgia

## DRAFT – SUBJECT TO CHANGE FOR QUALITY CONTROL PURPOSES

1200. Greene (GA), County of, Georgia
1201. Gwinnett (GA), County of, Georgia
1202. Habersham (GA), County of, Georgia
1203. Habersham County Medical Center (GA), Georgia
1204. Hall (GA), County of, Georgia
1205. Hancock (GA), County of, Georgia
1206. Harris (GA), County of (Sheriff), Georgia
1207. Heard (GA), County of, Georgia
1208. Henry (GA), County of, Georgia
1209. Hospital Authority of Bainbridge and Decatur County (GA), Georgia
1210. Hospital Authority of Baxley and Appling County (GA), Georgia
1211. Hospital Authority of Bleckley County (GA), Georgia
1212. Hospital Authority of Valdosta and Lowndes County (GA), Georgia
1213. Hospital Authority of Wayne County (GA), Georgia
1214. Houston (GA), County of (Sheriff), Georgia
1215. Houston (GA), County of, Georgia
1216. Irwin (GA), County of, Georgia
1217. Jackson (GA), County of, Georgia
1218. Jasper (GA), County of, Georgia
1219. Jeff Davis (GA), County of (Sheriff), Georgia
1220. Jeff Davis (GA), County of, Georgia
1221. Jefferson (GA), County of, Georgia
1222. Johnson (GA), County of, Georgia
1223. Jones (GA), County of (Sheriff), Georgia
1224. Jones (GA), County of, Georgia
1225. Lakeland (GA), City of, Georgia
1226. Lanier (GA), County of, Georgia
1227. Laurens (GA), County of (Sheriff), Georgia
1228. Laurens (GA), County of, Georgia
1229. Lee (GA), County of, Georgia
1230. Liberty (GA), County of, Georgia
1231. Lincoln (GA), County of, Georgia
1232. Long (GA), County of, Georgia
1233. Lowndes (GA), County of, Georgia
1234. Lumpkin (GA), County of, Georgia
1235. Macon (GA), County of, Georgia
1236. Macon-Bibb (GA), County of, Georgia
1237. Madison (GA), County of, Georgia
1238. McDuffie (GA), County of, Georgia
1239. McIntosh (GA), County of, Georgia
1240. Meriwether (GA), County of (Sheriff), Georgia
1241. Meriwether (GA), County of, Georgia
1242. Milledgeville (GA), City of, Georgia
1243. Monroe (GA), County of, Georgia
1244. Montgomery (GA), County of, Georgia
1245. Murray (GA), County of (Sheriff), Georgia
1246. Nashville (GA), City of, Georgia
1247. Newton (GA), County of, Georgia
1248. Oconee (GA), County of (Sheriff), Georgia
1249. Oconee (GA), County of, Georgia
1250. Oglethorpe (GA), County of, Georgia
1251. Peach (GA), County of (Sheriff), Georgia
1252. Peach (GA), County of, Georgia
1253. Pierce (GA), County of (Sheriff), Georgia
1254. Pierce (GA), County of, Georgia
1255. Pike (GA), County of, Georgia
1256. Polk (GA), County of, Georgia
1257. Pooler (GA), City of, Georgia
1258. Pulaski (GA), County of, Georgia
1259. Rabun (GA), County of, Georgia
1260. Randolph (GA), County of, Georgia
1261. Richmond Hill (GA), City of, Georgia
1262. Rockdale (GA), County of, Georgia
1263. Rome (GA), City of, Georgia
1264. Sandy Springs (GA), City of, Georgia
1265. Savannah (GA), City of, Georgia
1266. Schley (GA), County of, Georgia
1267. Screven (GA), County of (Sheriff), Georgia
1268. Screven (GA), County of, Georgia
1269. Seminole (GA), County of, Georgia
1270. Spalding (GA), County of, Georgia
1271. Springfield (GA), City of, Georgia
1272. Stephens (GA), County of, Georgia
1273. Sumter (GA), County of, Georgia
1274. Taliaferro (GA), County of, Georgia
1275. Tattnall (GA), County of, Georgia
1276. Telfair (GA), County of (Sheriff), Georgia

## DRAFT – SUBJECT TO CHANGE FOR QUALITY CONTROL PURPOSES

- 1277. Tift (GA), County of (Sheriff), Georgia
- 1278. Tifton (GA), City of, Georgia
- 1279. Toombs (GA), County of, Georgia
- 1280. Towns (GA), County of, Georgia
- 1281. Troup (GA), County of, Georgia
- 1282. Twiggs (GA), County of, Georgia
- 1283. Union (GA), County of, Georgia
- 1284. Walton (GA), County of, Georgia
- 1285. Ware (GA), County of (Sheriff), Georgia
- 1286. Warren (GA), County of, Georgia
- 1287. Warwick (GA), City of, Georgia
- 1288. Washington (GA), County of, Georgia
- 1289. Wayne (GA), County of (Sheriff), Georgia
- 1290. Wayne (GA), County of, Georgia
- 1291. Whitfield (GA), County of, Georgia
- 1292. Wilcox (GA), County of, Georgia
- 1293. Wilkes (GA), County of, Georgia
- 1294. Wilkinson (GA), County of, Georgia
- 1295. Woodbury (GA), City of, Georgia
- 1296. Worth (GA), County of, Georgia
- 1297. Hawai'i (HI), County of, Hawai'i
- 1298. Kaua'i (HI), County of, Hawai'i
- 1299. Ada (ID), County of, Idaho
- 1300. Adams (ID), County of, Idaho
- 1301. Bannock (ID), County of, Idaho
- 1302. Bingham (ID), County of, Idaho
- 1303. Blaine (ID), County of, Idaho
- 1304. Boise (ID), City of, Idaho
- 1305. Boise (ID), County of, Idaho
- 1306. Bonneville (ID), County of, Idaho
- 1307. Camas (ID), County of, Idaho
- 1308. Canyon (ID), County of, Idaho
- 1309. Caribou (ID), County of, Idaho
- 1310. Cassia (ID), County of, Idaho
- 1311. Chubbuck (ID), City of, Idaho
- 1312. Elmore (ID), County of, Idaho
- 1313. Gooding (ID), County of, Idaho
- 1314. Latah (ID), County of, Idaho
- 1315. Minidoka (ID), County of, Idaho
- 1316. Owyhee (ID), County of, Idaho
- 1317. Payette (ID), County of, Idaho
- 1318. Pocatello (ID), City of, Idaho
- 1319. Preston (ID), City of, Idaho
- 1320. Twin Falls (ID), City of, Idaho
- 1321. Twin Falls (ID), County of, Idaho
- 1322. Addison (IL), Village of, Illinois
- 1323. Alexander (IL), County of, Illinois
- 1324. Algonquin (IL), Village of, Illinois
- 1325. Algonquin – Lake in the Hills Fire Protection District (IL), Illinois
- 1326. Anna (IL), City of, Illinois
- 1327. Arlington Heights (IL), Village of, Illinois
- 1328. Barrington (IL), Village of, Illinois
- 1329. Bartlett (IL), Village of, Illinois
- 1330. Bartlett Fire Protection District (IL), Illinois
- 1331. Batavia (IL), City of, Illinois
- 1332. Beach Park (IL), Village of, Illinois
- 1333. Bedford Park (IL), Village of, Illinois
- 1334. Beecher (IL), Village of, Illinois
- 1335. Bellwood (IL), Village of, Illinois
- 1336. Bensenville (IL), Village of, Illinois
- 1337. Benton (IL), City of, Illinois
- 1338. Berkeley (IL), Village of, Illinois
- 1339. Berwyn (IL), City of, Illinois
- 1340. Bloomingdale (IL), Village of, Illinois
- 1341. Bloomington (IL), Village of, Illinois
- 1342. Board of Education of East Aurora, School District 131 (IL), Illinois
- 1343. Board of Education of Joliet Township High School, District 204 (IL), Illinois
- 1344. Board of Education of Thornton Fractional Township High Schools, District 215 (IL), Illinois
- 1345. Board of Education of Thornton Township High Schools, District 205 (IL), Illinois
- 1346. Bolingbrook (IL), Village of, Illinois
- 1347. Bond (IL), County of, Illinois
- 1348. Boone (IL), County of, Illinois
- 1349. Bridgeview (IL), Village of, Illinois
- 1350. Broadview (IL), Village of, Illinois
- 1351. Brookfield (IL), Village of, Illinois
- 1352. Buffalo Grove (IL), Village of, Illinois
- 1353. Burbank (IL), City of, Illinois
- 1354. Bureau (IL), County of, Illinois
- 1355. Burr Ridge (IL), Village of, Illinois
- 1356. Calhoun (IL), County of, Illinois
- 1357. Campton Hills (IL), Village of, Illinois
- 1358. Carbondale (IL), City of, Illinois
- 1359. Carol Stream (IL), Village of, Illinois

## DRAFT – SUBJECT TO CHANGE FOR QUALITY CONTROL PURPOSES

- 1360. Carol Stream Fire Protection District (IL), Illinois
- 1361. Bloomingdale (IL), Village of, Illinois
- 1362. Cary (IL), Village of, Illinois
- 1363. Cary Area Public Library (IL), Illinois
- 1364. Champaign (IL), County of, Illinois
- 1365. Channahon (IL), Village of, Illinois
- 1366. Chicago (IL), City of, Illinois
- 1367. Chicago Board of Education District No. 299 (IL), Illinois
- 1368. Chicago Heights (IL), City of, Illinois
- 1369. Chicago Ridge (IL), Village of, Illinois
- 1370. Christian (IL), County of, Illinois
- 1371. Clarendon Hills (IL), Village of, Illinois
- 1372. Coal City (IL), Village of, Illinois
- 1373. Collinsville (IL), City of, Illinois
- 1374. Coles (IL), County of, Illinois
- 1375. Colona (IL), City of, Illinois
- 1376. Cook (IL), County of, Illinois
- 1377. Countryside (IL), City of, Illinois
- 1378. Crest Hill (IL), City of, Illinois
- 1379. Crete (IL), Village of, Illinois
- 1380. Crete Township (IL), Township of, Illinois
- 1381. Crystal Lake (IL), City of, Illinois
- 1382. Darien (IL), City of, Illinois
- 1383. Deerfield (IL), Village of, Illinois
- 1384. DeKalb (IL), City of, Illinois
- 1385. DeKalb (IL), County of, Illinois
- 1386. Des Plaines (IL), City of, Illinois
- 1387. Dolton (IL), Village of, Illinois
- 1388. DuPage (IL), County of, Illinois
- 1389. DuPage Public Safety Communications (DU-COMM) (IL), Illinois
- 1390. East Hazel Crest (IL), Village of, Illinois
- 1391. East Moline (IL), City of, Illinois
- 1392. Edwards (IL), County of, Illinois
- 1393. Effingham (IL), City of, Illinois
- 1394. Effingham (IL), County of, Illinois
- 1395. Elk Grove Village (IL), Village of, Illinois
- 1396. Evanston (IL), City of, Illinois
- 1397. Evergreen Park (IL), Village of, Illinois
- 1398. Flossmoor (IL), Village of, Illinois
- 1399. Forest Park (IL), Village of, Illinois
- 1400. Forest Preserve District of DuPage County (IL), Illinois
- 1401. Forest Preserve District of Kane County (IL), Illinois
- 1402. Forest Preserve District of Winnebago County (IL), Illinois
- 1403. Franklin (IL), County of, Illinois
- 1404. Franklin Park (IL), Village of, Illinois
- 1405. Freeport (IL), City of, Illinois
- 1406. Gallatin (IL), County of, Illinois
- 1407. Gilberts (IL), Village of, Illinois
- 1408. Glen Carbon (IL), Village of, Illinois
- 1409. Glen Ellyn (IL), Village of, Illinois
- 1410. Glencoe (IL), Village of, Illinois
- 1411. Glenview (IL), Village of, Illinois
- 1412. Glenview Park District (IL), Illinois
- 1413. Granite City (IL), City of, Illinois
- 1414. Hamilton (IL), County of, Illinois
- 1415. Hanover Park (IL), Village of, Illinois
- 1416. Hardin (IL), County of, Illinois
- 1417. Harrisburg (IL), City of, Illinois
- 1418. Harvey. (IL), City of, Illinois
- 1419. Harwood Heights (IL), Village of, Illinois
- 1420. Hazel Crest (IL), Village of, Illinois
- 1421. Henry (IL), County of, Illinois
- 1422. Herrin (IL), City of, Illinois
- 1423. Highland Park (IL), City of, Illinois
- 1424. Highwood (IL), City of, Illinois
- 1425. Hillside (IL), Village of, Illinois
- 1426. Hinsdale (IL), Village of, Illinois
- 1427. Hodgkins (IL), Village of, Illinois
- 1428. Hoffman Estates (IL), Village of, Illinois
- 1429. Homer Glen (IL), Village of, Illinois
- 1430. Homewood (IL), Village of, Illinois
- 1431. Homewood Public Library (IL), Illinois
- 1432. Huntley (IL), Village of, Illinois
- 1433. Indian Head Park (IL), Village of, Illinois
- 1434. Intergovernmental Personnel Benefit Cooperative (IL), Illinois
- 1435. Intergovernmental Risk Management Agency (IL), Illinois
- 1436. Itasca (IL), Village of, Illinois
- 1437. Jasper (IL), County of, Illinois
- 1438. Jefferson (IL), County of, Illinois
- 1439. Jersey (IL), County of, Illinois
- 1440. Johnson (IL), County of, Illinois
- 1441. Joint Action Water Agency (IL), Illinois

DRAFT – SUBJECT TO CHANGE FOR QUALITY CONTROL PURPOSES

- 1442. Justice (IL), Village of, Illinois
- 1443. Kane (IL), County of, Illinois
- 1444. Kankakee (IL), City of, Illinois
- 1445. Kankakee (IL), County of, Illinois
- 1446. Kendall (IL), County of, Illinois
- 1447. Kenilworth (IL), Village of, Illinois
- 1448. La Grange (IL), Village of, Illinois
- 1449. La Grange Park (IL), Village of, Illinois
- 1450. Lake (IL), County of (Sheriff), Illinois
- 1451. Lake (IL), County of, Illinois
- 1452. Lake Bluff (IL), Village of, Illinois
- 1453. Lake Forest (IL), City of, Illinois
- 1454. Lake in the Hills (IL), Village of, Illinois
- 1455. Lake Zurich (IL), Village of, Illinois
- 1456. LaSalle (IL), County of, Illinois
- 1457. Lawrence (IL), County of, Illinois
- 1458. Lee (IL), County of, Illinois
- 1459. Lemont (IL), Village of, Illinois
- 1460. Libertyville (IL), Village of, Illinois
- 1461. Lincolnville (IL), Village of, Illinois
- 1462. Lisle (IL), Village of, Illinois
- 1463. Lisle Park District (IL), Illinois
- 1464. Lisle Woodridge Fire Protection District (IL), Illinois
- 1465. Livingston (IL), County of, Illinois
- 1466. Lockport (IL), City of, Illinois
- 1467. Lombard (IL), Village of, Illinois
- 1468. Lyons (IL), Township of, Illinois
- 1469. Lyons (IL), Village of, Illinois
- 1470. Lyons Township Area Community Center (IL), Illinois
- 1471. Macon (IL), County of, Illinois
- 1472. Macoupin (IL), County of, Illinois
- 1473. Marion (IL), City of, Illinois
- 1474. Marion (IL), County of, Illinois
- 1475. Massac (IL), County of, Illinois
- 1476. Maywood (IL), Village of, Illinois
- 1477. McCook (IL), Village of, Illinois
- 1478. McHenry (IL), City of, Illinois
- 1479. McHenry (IL), County of, Illinois
- 1480. McLean (IL), County of, Illinois
- 1481. Melrose Park (IL), Village of, Illinois
- 1482. Merrionette Park (IL), Village of, Illinois
- 1483. Metropolis (IL), City of, Illinois
- 1484. Metropolitan Pier and Exposition Authority (IL), Illinois
- 1485. Mokena (IL), Village of, Illinois
- 1486. Monee (IL), Village of, Illinois
- 1487. Monroe (IL), County of, Illinois
- 1488. Montgomery (IL), Village of, Illinois
- 1489. Morton Grove (IL), Village of, Illinois
- 1490. Mount Prospect (IL), Village of, Illinois
- 1491. Mundelein (IL), Village of, Illinois
- 1492. Municipal Consolidated Dispatch (IL), Illinois
- 1493. Naperville Park District (IL), Illinois
- 1494. New Baden (IL), Village of, Illinois
- 1495. North Aurora (IL), Village of, Illinois
- 1496. North East Multi-Regional Training Center (IL), Illinois
- 1497. North Riverside (IL), Village of, Illinois
- 1498. Northbrook (IL), Village of, Illinois
- 1499. Northbrook Public Library (IL), Illinois
- 1500. Northeastern Illinois Public Safety Training Academy (IL), Illinois
- 1501. Northwest Central Dispatch System (IL), Illinois
- 1502. Northfield (IL), Village of, Illinois
- 1503. Northlake (IL), City of, Illinois
- 1504. Oak Brook (IL), Village of, Illinois
- 1505. Oak Lawn (IL), Village of, Illinois
- 1506. Oak Park (IL), Township of, Illinois
- 1507. Oak Park (IL), Village of, Illinois
- 1508. Oak Park Public Library (IL), Illinois
- 1509. Olympia Fields (IL), Village of, Illinois
- 1510. Orland Fire Protection District (IL), Illinois
- 1511. Orland Park (IL), Village of, Illinois
- 1512. Oswego (IL), Village of, Illinois
- 1513. Oswegoland Park District (IL), Illinois
- 1514. Palatine (IL), Village of, Illinois
- 1515. Palatine Police Department (IL), Illinois
- 1516. Palos Heights (IL), City of, Illinois
- 1517. Palos Hills (IL), City of, Illinois
- 1518. Palos Park (IL), Village of, Illinois
- 1519. Park Forest (IL), Village of, Illinois
- 1520. Park Ridge (IL), City of, Illinois
- 1521. Pekin (IL), City of, Illinois
- 1522. Peoria (IL), City of, Illinois
- 1523. Peotone (IL), Village of, Illinois
- 1524. Piatt (IL), County of, Illinois
- 1525. Plainfield (IL), Village of, Illinois
- 1526. Posen (IL), Village of, Illinois
- 1527. Princeton (IL), City of, Illinois

## DRAFT – SUBJECT TO CHANGE FOR QUALITY CONTROL PURPOSES

1528. Pulaski (IL), County of, Illinois
1529. Richton Park (IL), Village of, Illinois
1530. River Forest (IL), Village of, Illinois
1531. River Grove (IL), Village of, Illinois
1532. Riverside (IL), Village of, Illinois
1533. Rochelle (IL), City of, Illinois
1534. Rock Falls (IL), City of, Illinois
1535. Rockford (IL), City of, Illinois
1536. Rolling Meadows (IL), City of, Illinois
1537. Roscoe (IL), Village of, Illinois
1538. Roselle (IL), Village of, Illinois
1539. Saline (IL), County of, Illinois
1540. Sangamon (IL), County of, Illinois
1541. Schaumburg (IL), Village of, Illinois
1542. Schiller Park (IL), Village of, Illinois
1543. Schuyler (IL), County of, Illinois
1544. Sesser (IL), City of, Illinois
1545. Shelby (IL), County of, Illinois
1546. South Chicago Heights (IL), Village of, Illinois
1547. South Holland (IL), Village of, Illinois
1548. Southeast Emergency Communications (SEECOM) (IL), Illinois
1549. Spring Grove (IL), Village of, Illinois
1550. St. Clair (IL), County of, Illinois
1551. Steger (IL), Village of, Illinois
1552. Stickney (IL), Village of, Illinois
1553. Stone Park (IL), Village of, Illinois
1554. Streamwood (IL), Village of, Illinois
1555. Streator (IL), City of, Illinois
1556. Sugar Grove (IL), Village of, Illinois
1557. Summit (IL), Village of, Illinois
1558. Swansea (IL), Village of, Illinois
1559. Tinley Park (IL), Village of, Illinois
1560. Trenton (IL), City of, Illinois
1561. Union (IL), County of, Illinois
1562. Villa Park (IL), Village of, Illinois
1563. Wabash (IL), County of, Illinois
1564. Warrenville (IL), City of, Illinois
1565. Washington (IL), City of, Illinois
1566. Washington (IL), County of, Illinois
1567. Wauconda (IL), Village of, Illinois
1568. Waukegan Community Unit School District (IL), Illinois
1569. West Central Consolidated Communications (IL), Illinois
1570. West Chicago (IL), City of, Illinois
1571. West Chicago Fire Protection District (IL), Illinois
1572. West Dundee (IL), Village of, Illinois
1573. West Frankfort (IL), City of, Illinois
1574. West Franklin (IL), County of (Central Dispatch), Illinois
1575. West Suburban Consolidated Dispatch Center (IL), Illinois
1576. Westchester (IL), Village of, Illinois
1577. Western Springs (IL), Village of, Illinois
1578. Westmont (IL), Village of, Illinois
1579. Westmont Police Department (IL), Illinois
1580. Wheaton (IL), City of, Illinois
1581. Wheeling (IL), Village of, Illinois
1582. White (IL), County of, Illinois
1583. Will (IL), County of, Illinois
1584. Williamson (IL), County of, Illinois
1585. Willowbrook (IL), Village of, Illinois
1586. Wilmette (IL), Village of, Illinois
1587. Winfield (IL), Village of, Illinois
1588. Winfield Fire Protection District (IL), Illinois
1589. Winnebago (IL), County of, Illinois
1590. Winnetka (IL), Village of, Illinois
1591. Wood Dale (IL), City of, Illinois
1592. Wood River (IL), City of, Illinois
1593. Woodridge (IL), Village of, Illinois
1594. Woodridge Public Library (IL), Illinois
1595. Alexandria (IN), City of, Indiana
1596. Allen (IN), County of, Indiana
1597. Austin (IN), City of, Indiana
1598. Beech Grove (IN), City of, Indiana
1599. Benton (IN), County of, Indiana
1600. Blackford (IN), County of, Indiana
1601. Bloomington (IN), City of, Indiana
1602. Brownstown (IN), Town of, Indiana
1603. Chandler (IN), Town of, Indiana
1604. Connersville (IN), City of, Indiana
1605. Danville (IN), Town of, Indiana
1606. Delaware (IN), County of, Indiana
1607. Elwood (IN), City of, Indiana
1608. Evansville (IN), City of, Indiana
1609. Fayette (IN), County of, Indiana
1610. Fishers (IN), City of, Indiana
1611. Fort Wayne Community Schools (IN), Indiana



DRAFT – SUBJECT TO CHANGE FOR QUALITY CONTROL PURPOSES

1612. Franklin (IN), City of, Indiana
1613. Franklin (IN), County of, Indiana
1614. Gary (IN), City of, Indiana
1615. Greenwood (IN), City of, Indiana
1616. Hammond (IN), City of, Indiana
1617. Hartford City (IN), City of, Indiana
1618. Howard (IN), County of, Indiana
1619. Huntington (IN), City of, Indiana
1620. Indianapolis (IN), City of, Indiana
1621. Jackson (IN), County of, Indiana
1622. Jasper (IN), City of, Indiana
1623. Jay (IN), County of, Indiana
1624. Jeffersonville (IN), City of, Indiana
1625. Jennings (IN), County of, Indiana
1626. Kokomo (IN), City of, Indiana
1627. Lafayette (IN), City of, Indiana
1628. Lake (IN), County of, Indiana
1629. LaPorte (IN), County of, Indiana
1630. Lawrence (IN), City of, Indiana
1631. Lawrence (IN), County of, Indiana
1632. Logansport (IN), City of, Indiana
1633. Madison (IN), City of, Indiana
1634. Madison (IN), County of, Indiana
1635. Marion (IN), County of, Indiana
1636. Marshall (IN), County of, Indiana
1637. Martinsville (IN), City of, Indiana
1638. Mishawaka (IN), City of, Indiana
1639. Mishawaka (IN), City of, Indiana
1640. Monroe (IN), County of, Indiana
1641. Montpelier (IN), City of, Indiana
1642. Mooresville (IN), Town of, Indiana
1643. Morgan (IN), County of, Indiana
1644. New Albany (IN), City of, Indiana
1645. New Castle (IN), City of, Indiana
1646. Noblesville (IN), City of, Indiana
1647. Orange (IN), County of, Indiana
1648. Pendleton (IN), Town of, Indiana
1649. Penn-Harris-Madison School Corporation (IN), Indiana
1650. Peru (IN), City of, Indiana
1651. Plainfield (IN), Town of, Indiana
1652. Porter (IN), County of, Indiana
1653. Portland (IN), City of, Indiana
1654. Pulaski (IN), County of, Indiana
1655. Richmond (IN), City of, Indiana
1656. Ripley (IN), County of, Indiana
1657. School City of Mishawaka (IN), Indiana
1658. Scott (IN), County of, Indiana
1659. Seymour (IN), City of, Indiana
1660. Shelbyville (IN), City of, Indiana
1661. Sheridan (IN), Town of, Indiana
1662. Smith-Green Community Schools (IN), Indiana
1663. South Bend (IN), City of, Indiana
1664. South Bend Community School Corporation (IN), Indiana
1665. St. Joseph (IN), County of, Indiana
1666. Starke (IN), County of, Indiana
1667. Tippecanoe (IN), County of, Indiana
1668. Upland (IN), Town of, Indiana
1669. Vanderburgh (IN), County of, Indiana
1670. Vigo (IN), County of, Indiana
1671. West Lafayette (IN), City of, Indiana
1672. Westfield (IN), City of, Indiana
1673. Zionsville (IN), Town of, Indiana
1674. Adair (IA), County of, Iowa
1675. Adams (IA), County of, Iowa
1676. Allamakee (IA), County of, Iowa
1677. Appanoose (IA), County of, Iowa
1678. Audubon (IA), County of, Iowa
1679. Benton (IA), County of, Iowa
1680. Black Hawk (IA), County of, Iowa
1681. Bremer (IA), County of, Iowa
1682. Buchanan (IA), County of, Iowa
1683. Buena Vista (IA), County of, Iowa
1684. Calhoun (IA), County of, Iowa
1685. Carroll (IA), County of, Iowa
1686. Cedar (IA), County of, Iowa
1687. Cerro Gordo (IA), County of, Iowa
1688. Cherokee (IA), County of, Iowa
1689. Chickasaw (IA), County of, Iowa
1690. Clay (IA), County of, Iowa
1691. Clayton (IA), County of, Iowa
1692. Clinton (IA), County of, Iowa
1693. Dallas (IA), County of, Iowa
1694. Delaware (IA), County of, Iowa
1695. Des Moines (IA), County of, Iowa
1696. Emmet (IA), County of, Iowa
1697. Fayette (IA), County of, Iowa
1698. Fremont (IA), County of, Iowa
1699. Hamilton (IA), County of, Iowa
1700. Hancock (IA), County of, Iowa
1701. Hardin (IA), County of, Iowa
1702. Harrison (IA), County of, Iowa

## DRAFT – SUBJECT TO CHANGE FOR QUALITY CONTROL PURPOSES

- 1703. Henry (IA), County of, Iowa
- 1704. Howard (IA), County of, Iowa
- 1705. Humboldt (IA), County of, Iowa
- 1706. Ida (IA), County of, Iowa
- 1707. Jasper (IA), County of, Iowa
- 1708. Johnson (IA), County of, Iowa
- 1709. Jones (IA), County of, Iowa
- 1710. Keokuk (IA), County of, Iowa
- 1711. Lee (IA), County of, Iowa
- 1712. Lyon (IA), County of, Iowa
- 1713. Madison (IA), County of, Iowa
- 1714. Mahaska (IA), County of, Iowa
- 1715. Marion (IA), County of, Iowa
- 1716. Mills (IA), County of, Iowa
- 1717. Mitchell (IA), County of, Iowa
- 1718. Monroe (IA), County of, Iowa
- 1719. Montgomery (IA), County of, Iowa
- 1720. Muscatine (IA), County of, Iowa
- 1721. O'Brien (IA), County of, Iowa
- 1722. Osceola (IA), County of, Iowa
- 1723. Plymouth (IA), County of, Iowa
- 1724. Pocahontas (IA), County of, Iowa
- 1725. Polk (IA), County of, Iowa
- 1726. Pottawattamie (IA), County of, Iowa
- 1727. Poweshiek (IA), County of, Iowa
- 1728. Sac (IA), County of, Iowa
- 1729. Scott (IA), County of, Iowa
- 1730. Shelby (IA), County of, Iowa
- 1731. Sioux (IA), County of, Iowa
- 1732. Tama (IA), County of, Iowa
- 1733. Taylor (IA), County of, Iowa
- 1734. Union (IA), County of, Iowa
- 1735. Webster (IA), County of, Iowa
- 1736. Winnebago (IA), County of, Iowa
- 1737. Winneshiek (IA), County of, Iowa
- 1738. Worth (IA), County of, Iowa
- 1739. Wright (IA), County of, Iowa
- 1740. Allen (KS), County of, Kansas
- 1741. Barber (KS), County of, Kansas
- 1742. Bourbon (KS), County of, Kansas
- 1743. Cherokee (KS), County of, Kansas
- 1744. Cowley (KS), County of, Kansas
- 1745. Crawford (KS), County of, Kansas
- 1746. Dickinson (KS), County of, Kansas
- 1747. Elk (KS), County of, Kansas
- 1748. Elkhardt (KS), City of, Kansas
- 1749. Finney (KS), County of, Kansas
- 1750. Ford (KS), County of, Kansas
- 1751. Grant (KS), County of, Kansas
- 1752. Greenwood (KS), County of, Kansas
- 1753. Harvey (KS), County of, Kansas
- 1754. Johnson (KS), County of, Kansas
- 1755. Leavenworth (KS), County of, Kansas
- 1756. Manter (KS), City of, Kansas
- 1757. Meade (KS), County of, Kansas
- 1758. Montgomery (KS), County of, Kansas
- 1759. Morton (KS), County of, Kansas
- 1760. Neosho (KS), County of, Kansas
- 1761. Overland Park (KS), City of, Kansas
- 1762. Pratt (KS), County of, Kansas
- 1763. Reno (KS), County of, Kansas
- 1764. Sedgwick (KS), County of, Kansas
- 1765. Seward (KS), County of, Kansas
- 1766. Shawnee (KS), County of, Kansas
- 1767. Stanton (KS), County of, Kansas
- 1768. Ulysses (KS), City of, Kansas
- 1769. Wabaunsee (KS), County of, Kansas
- 1770. Wichita (KS), City of, Kansas
- 1771. Wyandotte County/Kansas City (KS), Unified Government of, Kansas
- 1772. Adair (KY), County of (Fiscal Court), Kentucky
- 1773. Allen (KY), County of, Kentucky
- 1774. Anderson (KY), County of (Fiscal Court), Kentucky
- 1775. Ballard (KY), County of, Kentucky
- 1776. Bath (KY), County of (Fiscal Court), Kentucky
- 1777. Bell (KY), County of (Fiscal Court), Kentucky
- 1778. Bellefonte (KY), City of, Kentucky
- 1779. Benham (KY), City of, Kentucky
- 1780. Board of Education of Breathitt County Public Schools (KY), Kentucky
- 1781. Board of Education of Bullitt County Public Schools (KY), Kentucky
- 1782. Board of Education of Estill County Public Schools (KY), Kentucky
- 1783. Board of Education of Fayette County Public Schools (KY), Kentucky
- 1784. Board of Education of Harrison County Public Schools (KY), Kentucky

## DRAFT – SUBJECT TO CHANGE FOR QUALITY CONTROL PURPOSES

1785. Board of Education of Hart County Public Schools (KY), Kentucky
1786. Board of Education of Jefferson County Public Schools (KY), Kentucky
1787. Board of Education of Johnson County Public School District (KY), Kentucky
1788. Board of Education of LaRue County Public Schools (KY), Kentucky
1789. Board of Education of Lawrence County Public Schools (KY), Kentucky
1790. Board of Education of Martin County Public Schools (KY), Kentucky
1791. Board of Education of Menifee County Public Schools (KY), Kentucky
1792. Board of Education of Owsley County Public Schools (KY), Kentucky
1793. Board of Education of Wolfe County Public Schools (KY), Kentucky
1794. Boone (KY), County of (Fiscal Court), Kentucky
1795. Bourbon (KY), County of (Fiscal Court), Kentucky
1796. Boyd (KY), County of (Fiscal Court), Kentucky
1797. Boyle (KY), County of (Fiscal Court), Kentucky
1798. Bracken (KY), County of (Fiscal Court), Kentucky
1799. Breathitt (KY), County of (Fiscal Court), Kentucky
1800. Breckinridge (KY), County of, Kentucky
1801. Buckhorn (KY), City of, Kentucky
1802. Bullitt (KY), County of (Fiscal Court), Kentucky
1803. Caldwell (KY), County of (Fiscal Court), Kentucky
1804. Calloway (KY), County of (Fiscal Court), Kentucky
1805. Campbell (KY), County of (Fiscal Court), Kentucky
1806. Campbellsville (KY), City of, Kentucky
1807. Carlisle (KY), County of (Fiscal Court), Kentucky
1808. Carter (KY), County of (Fiscal Court), Kentucky
1809. Casey (KY), County of (Fiscal Court), Kentucky
1810. Christian (KY), County of (Fiscal Court), Kentucky
1811. Clark (KY), County of (Fiscal Court), Kentucky
1812. Clay (KY), County of (Fiscal Court), Kentucky
1813. Clinton (KY), County of (Fiscal Court), Kentucky
1814. Columbia (KY), City of, Kentucky
1815. Covington (KY), City of, Kentucky
1816. Cumberland (KY), County of (Fiscal Court), Kentucky
1817. Daviess (KY), County of (Fiscal Court), Kentucky
1818. Edmonson (KY), County of (Fiscal Court), Kentucky
1819. Elliott (KY), County of (Fiscal Court), Kentucky
1820. Estill (KY), County of (Fiscal Court), Kentucky
1821. Estill County Emergency Medical Services (KY), Kentucky
1822. Fleming (KY), County of (Fiscal Court), Kentucky
1823. Florence (KY), City of, Kentucky
1824. Floyd (KY), County of, Kentucky
1825. Franklin (KY), County of (Fiscal Court), Kentucky
1826. Fulton (KY), County of (Fiscal Court), Kentucky
1827. Gallatin (KY), County of (Fiscal Court), Kentucky
1828. Garrard (KY), County of (Fiscal Court), Kentucky
1829. Grant (KY), County of (Fiscal Court), Kentucky
1830. Grayson (KY), City of, Kentucky
1831. Green (KY), County of (Fiscal Court), Kentucky
1832. Greenup (KY), County of (Fiscal Court), Kentucky
1833. Greenup (KY), City of, Kentucky
1834. Hancock (KY), County of (Fiscal Court), Kentucky
1835. Hardin (KY), County of (Fiscal Court), Kentucky
1836. Harlan (KY), County of (Fiscal Court), Kentucky

## DRAFT – SUBJECT TO CHANGE FOR QUALITY CONTROL PURPOSES

1837. Harlan (KY), City of, Kentucky  
1838. Harrison (KY), County of (Fiscal Court), Kentucky  
1839. Hart (KY), County of (Fiscal Court), Kentucky  
1840. Henderson (KY), County of (Fiscal Court), Kentucky  
1841. Henderson (KY), City of, Kentucky  
1842. Henry (KY), County of (Fiscal Court), Kentucky  
1843. Hickman (KY), County of (Fiscal Court), Kentucky  
1844. Hillview (KY), City of, Kentucky  
1845. Hopkins (KY), County of (Fiscal Court), Kentucky  
1846. Hyden (KY), City of, Kentucky  
1847. Inez (KY), City of, Kentucky  
1848. Jamestown (KY), City of, Kentucky  
1849. Jenkins (KY), City of, Kentucky  
1850. Jessamine (KY), County of (Fiscal Court), Kentucky  
1851. Kenton (KY), County of (Fiscal Court), Kentucky  
1852. Kentucky River District Health Department (KY), Kentucky  
1853. Knott (KY), County of, Kentucky  
1854. Knox (KY), County of (Fiscal Court), Kentucky  
1855. Larue (KY), County of (Fiscal Court), Kentucky  
1856. Laurel (KY), County of (Fiscal Court), Kentucky  
1857. Lawrence (KY), County of, Kentucky  
1858. Lee (KY), County of (Fiscal Court), Kentucky  
1859. Leslie (KY), County of (Fiscal Court), Kentucky  
1860. Letcher (KY), County of (Fiscal Court), Kentucky  
1861. Lewis (KY), County of (Fiscal Court), Kentucky  
1862. Lexington-Fayette Urban (KY), County of, Kentucky  
1863. Lincoln (KY), County of (Fiscal Court), Kentucky  
1864. Logan (KY), County of (Fiscal Court), Kentucky  
1865. London (KY), City of, Kentucky  
1866. Louisville-Jefferson (KY), County of, Kentucky  
1867. Loyall (KY), City of, Kentucky  
1868. Lynch (KY), City of, Kentucky  
1869. Madison (KY), County of (Fiscal Court), Kentucky  
1870. Manchester (KY), City of, Kentucky  
1871. Marshall (KY), County of (Fiscal Court), Kentucky  
1872. Martin (KY), County of (Fiscal Court), Kentucky  
1873. Mason (KY), County of (Fiscal Court), Kentucky  
1874. McCracken (KY), County of, Kentucky  
1875. McLean (KY), County of (Fiscal Court), Kentucky  
1876. Meade (KY), County of (Fiscal Court), Kentucky  
1877. Mercer (KY), County of (Fiscal Court), Kentucky  
1878. Monroe (KY), County of (Fiscal Court), Kentucky  
1879. Montgomery (KY), County of (Fiscal Court), Kentucky  
1880. Morehead (KY), City of, Kentucky  
1881. Morgan (KY), County of (Fiscal Court), Kentucky  
1882. Morganfield (KY), City of, Kentucky  
1883. Mt. Washington (KY), City of, Kentucky  
1884. Muhlenberg (KY), County of (Fiscal Court), Kentucky  
1885. Murray (KY), City of, Kentucky  
1886. Nicholas (KY), County of (Fiscal Court), Kentucky  
1887. Ohio (KY), County of (Fiscal Court), Kentucky  
1888. Oldham (KY), County of (Fiscal Court), Kentucky  
1889. Owen (KY), County of (Fiscal Court), Kentucky  
1890. Owensboro (KY), City of, Kentucky  
1891. Owsley (KY), County of (Fiscal Court), Kentucky  
1892. Paducah (KY), City of, Kentucky  
1893. Paintsville (KY), City of, Kentucky  
1894. Pendleton (KY), County of (Fiscal Court), Kentucky

## DRAFT – SUBJECT TO CHANGE FOR QUALITY CONTROL PURPOSES

1895. Perry (KY), County of (Fiscal Court), Kentucky
1896. Pike (KY), County of, Kentucky
1897. Pineville (KY), City of, Kentucky
1898. Pippa Passes (KY), City of, Kentucky
1899. Powell (KY), County of (Fiscal Court), Kentucky
1900. Prestonsburg (KY), City of, Kentucky
1901. Pulaski (KY), County of (Fiscal Court), Kentucky
1902. Rowan (KY), County of (Fiscal Court), Kentucky
1903. Russell (KY), County of (Fiscal Court), Kentucky
1904. Russell (KY), City of, Kentucky
1905. Russell Springs (KY), City of, Kentucky
1906. Scott (KY), County of (Fiscal Court), Kentucky
1907. Shelby (KY), County of (Fiscal Court), Kentucky
1908. Shepherdsville (KY), City of, Kentucky
1909. South Shore (KY), City of, Kentucky
1910. Spencer (KY), County of (Fiscal Court), Kentucky
1911. Taylor (KY), County of (Fiscal Court), Kentucky
1912. Taylor County Hospital District Health Facilities Corporation (KY), Kentucky
1913. Todd (KY), County of (Fiscal Court), Kentucky
1914. Union (KY), County of (Fiscal Court), Kentucky
1915. Vanceburg (KY), City of, Kentucky
1916. Warfield (KY), City of, Kentucky
1917. Warren (KY), County of, Kentucky
1918. Wayne (KY), County of (Fiscal Court), Kentucky
1919. Webster (KY), County of (Fiscal Court), Kentucky
1920. West Liberty (KY), City of, Kentucky
1921. Whitesburg (KY), City of, Kentucky
1922. Whitley (KY), County of (Fiscal Court), Kentucky
1923. Winchester (KY), City of, Kentucky
1924. Wolfe (KY), County of (Fiscal Court), Kentucky
1925. Woodford (KY), County of (Fiscal Court), Kentucky
1926. Worthington (KY), City of, Kentucky
1927. Abita Springs (LA), Town of, Louisiana
1928. Acadia-St. Landry Hospital Service District (LA), Louisiana
1929. Alexandria (LA), City of, Louisiana
1930. Allen (LA), Parish of (Sheriff), Louisiana
1931. Ascension (LA), Parish of (Sheriff), Louisiana
1932. Ascension (LA), Parish of, Louisiana
1933. Ascension Parish School Board (LA), Louisiana
1934. Assumption (LA), Parish of (Sheriff), Louisiana
1935. Assumption (LA), Parish of, Louisiana
1936. Avoyelles (LA), Parish of (Sheriff), Louisiana
1937. Avoyelles (LA), Parish of, Louisiana
1938. Baldwin (LA), Town of, Louisiana
1939. Bastrop (LA), City of, Louisiana
1940. Baton Rouge (LA), City of, Louisiana
1941. Beauregard (LA), Parish of, Louisiana
1942. Benton Fire Protection District No. 4 (LA), Louisiana
1943. Berwick (LA), Town of, Louisiana
1944. Bienville (LA), Parish of (Sheriff), Louisiana
1945. Bogalusa (LA), City of, Louisiana
1946. Bossier (LA), Parish of, Louisiana
1947. Bossier City (LA), City of, Louisiana
1948. Bossier Parish Emergency Medical Services Ambulance District (LA), Louisiana
1949. Caddo (LA), Parish of, Louisiana
1950. Caddo Fire Protection District No. 1 (LA), Louisiana
1951. Calcasieu (LA), Parish of (Sheriff), Louisiana
1952. Calcasieu (LA), Parish of, Louisiana
1953. Caldwell (LA), Parish of, Louisiana
1954. Cameron (LA), Parish of, Louisiana
1955. Catahoula (LA), Parish of (Sheriff), Louisiana
1956. Catahoula (LA), Parish of, Louisiana
1957. Claiborne (LA), Parish of, Louisiana
1958. Concordia (LA), Parish of (Sheriff), Louisiana
1959. Concordia (LA), Parish of, Louisiana
1960. Covington (LA), City of, Louisiana

## DRAFT – SUBJECT TO CHANGE FOR QUALITY CONTROL PURPOSES

1961. Delhi (LA), Town of, Louisiana
1962. DeSoto (LA), Parish of, Louisiana
1963. DeSoto Fire Protection District No. 8 (LA), Louisiana
1964. Donaldsonville (LA), City of, Louisiana
1965. East Baton Rouge (LA), Parish of (Sheriff), Louisiana
1966. East Baton Rouge (LA), Parish of, Louisiana
1967. East Carroll (LA), Parish of (Sheriff), Louisiana
1968. East Carroll (LA), Parish of, Louisiana
1969. Eunice (LA), City of, Louisiana
1970. Evangeline (LA), Parish of (Sheriff), Louisiana
1971. Evangeline (LA), Parish of, Louisiana
1972. Ferriday (LA), Town of, Louisiana
1973. Franklin (LA), Parish of, Louisiana
1974. Franklin (LA), City of, Louisiana
1975. Gramercy (LA), Town of, Louisiana
1976. Grant (LA), Parish of (Sheriff), Louisiana
1977. Grant (LA), Parish of, Louisiana
1978. Gretna (LA), City of, Louisiana
1979. Hospital Service District No. 1 of the Parish of Avoyelles (LA), Louisiana
1980. Hospital Service District No. 1 of the Parish of LaSalle (LA), Louisiana
1981. Iberia (LA), Parish of (Sheriff), Louisiana
1982. Iberia (LA), Parish of, Louisiana
1983. Iberia Parish School Board (LA), Louisiana
1984. Iberville (LA), Parish of, Louisiana
1985. Jackson (LA), Parish of (Sheriff), Louisiana
1986. Jackson (LA), Parish of, Louisiana
1987. Jean Lafitte (LA), Town of, Louisiana
1988. Jefferson (LA), Parish of (Sheriff), Louisiana
1989. Jefferson (LA), Parish of, Louisiana
1990. Jefferson Davis (LA), Parish of (Sheriff), Louisiana
1991. Jefferson Davis (LA), Parish of, Louisiana
1992. Jefferson Parish Coroner's Office (LA), Louisiana
1993. Jefferson Parish Hospital Service District No. 1 (LA), Louisiana
1994. Jefferson Parish Hospital Service District No. 2 (LA), Louisiana
1995. Kenner (LA), City of, Louisiana
1996. Lafayette (LA), Parish of (Sheriff), Louisiana
1997. Lafourche (LA), Parish of, Louisiana
1998. Lafourche Parish School Board (LA), Louisiana
1999. Lake Charles (LA), City of, Louisiana
2000. Lake Providence (LA), Town of, Louisiana
2001. LaSalle (LA), Parish of, Louisiana
2002. Lincoln (LA), Parish of (Sheriff), Louisiana
2003. Livingston (LA), Parish of (Sheriff), Louisiana
2004. Livingston (LA), Parish of, Louisiana
2005. Litcher (LA), Town of, Louisiana
2006. Madisonville (LA), Town of, Louisiana
2007. Mandeville (LA), City of, Louisiana
2008. Monroe (LA), City of, Louisiana
2009. Morehouse (LA), Parish of (Sheriff), Louisiana
2010. Morehouse (LA), Parish of, Louisiana
2011. Morgan City (LA), City of, Louisiana
2012. Natchitoches (LA), City of, Louisiana
2013. Natchitoches (LA), Parish of (Parish Council), Louisiana
2014. New Iberia (LA), City of, Louisiana
2015. New Orleans (LA), City of, Louisiana
2016. New Roads (LA), City of, Louisiana
2017. North Caddo Hospital Service District (LA), Louisiana
2018. Opelousas (LA), City of, Louisiana
2019. Opelousas General Hospital Authority (LA), Louisiana
2020. Orleans (LA), Parish of (DA), Louisiana
2021. Orleans (LA), Parish of (Sheriff), Louisiana
2022. Orleans Parish Hospital Service Dist. – District A (LA), Louisiana
2023. Ouachita (LA), Parish of (Sheriff), Louisiana
2024. Ouachita (LA), Parish of, Louisiana
2025. Patterson (LA), City of, Louisiana
2026. Pearl River (LA), Town of, Louisiana

## DRAFT – SUBJECT TO CHANGE FOR QUALITY CONTROL PURPOSES

- 2027. Pineville (LA), City of, Louisiana
- 2028. Pointe Coupee (LA), Parish of, Louisiana
- 2029. Pointe Coupee Parish Health Services District Number 1 (LA), Louisiana
- 2030. Rapides (LA), Parish of (Sheriff), Louisiana
- 2031. Rapides (LA), Parish of (DA), Louisiana
- 2032. Rapides (LA), Parish of, Louisiana
- 2033. Red River (LA), Parish of, Louisiana
- 2034. Red River Fire Protection District (LA), Louisiana
- 2035. Richland (LA), Parish of (Sheriff), Louisiana
- 2036. Richland (LA), Parish of, Louisiana
- 2037. Richwood (LA), Town of, Louisiana
- 2038. Sabine (LA), Parish of (Sheriff), Louisiana
- 2039. Sabine (LA), Parish of, Louisiana
- 2040. Saint Martinville (LA), City of, Louisiana
- 2041. Shreveport (LA), City of, Louisiana
- 2042. Slidell (LA), City of, Louisiana
- 2043. St. Bernard (LA), Parish of (Sheriff), Louisiana
- 2044. St. Bernard (LA), Parish of, Louisiana
- 2045. St. Bernard Parish Coroner's Office (LA), Louisiana
- 2046. St. Bernard Parish School Board (LA), Louisiana
- 2047. St. Charles (LA), Parish of (Sheriff), Louisiana
- 2048. St. Charles (LA), Parish of, Louisiana
- 2049. St. James (LA), Parish of, Louisiana
- 2050. St. James Parish School Board (LA), Louisiana
- 2051. St. John the Baptist (LA), Parish of, Louisiana
- 2052. St. Landry (LA), Parish of (Sheriff), Louisiana
- 2053. St. Landry (LA), Parish of, Louisiana
- 2054. St. Martin (LA), Parish of, Louisiana
- 2055. St. Mary (LA), Parish of (Sheriff), Louisiana
- 2056. St. Mary (LA), Parish of, Louisiana
- 2057. St. Mary Parish School Board (LA), Louisiana
- 2058. St. Tammany (LA), Parish of (Sheriff), Louisiana
- 2059. St. Tammany (LA), Parish of, Louisiana
- 2060. St. Tammany (LA), Parish of (DA), Louisiana
- 2061. St. Tammany Fire Protection District No. 1 (LA), Louisiana
- 2062. St. Tammany Fire Protection District No. 12 (LA), Louisiana
- 2063. St. Tammany Fire Protection District No. 13 (LA), Louisiana
- 2064. St. Tammany Fire Protection District No. 2 (LA), Louisiana
- 2065. St. Tammany Fire Protection District No. 3 (LA), Louisiana
- 2066. St. Tammany Fire Protection District No. 4 (LA), Louisiana
- 2067. St. Tammany Fire Protection District No. 5 (LA), Louisiana
- 2068. St. Tammany Parish Coroner's Office (LA), Louisiana
- 2069. Tensas (LA), Parish of (Sheriff), Louisiana
- 2070. Terrebonne (LA), Parish of (Sheriff), Louisiana
- 2071. Terrebonne (LA), Parish of, Louisiana
- 2072. Union (LA), Parish of (Sheriff), Louisiana
- 2073. Union (LA), Parish of, Louisiana
- 2074. Vermilion (LA), Parish of, Louisiana
- 2075. Vernon (LA), Parish of (Sheriff), Louisiana
- 2076. Vernon (LA), Parish of, Louisiana
- 2077. Washington (LA), Parish of (Sheriff), Louisiana
- 2078. Washington (LA), Parish of, Louisiana
- 2079. Washington (LA), Parish of (DA), Louisiana
- 2080. Webster (LA), Parish of, Louisiana
- 2081. West Ascension Parish Hospital Service District (LA), Louisiana
- 2082. West Baton Rouge (LA), Parish of, Louisiana
- 2083. West Baton Rouge Fire Protection District No. 1 (LA), Louisiana
- 2084. West Carroll (LA), Parish of (Sheriff), Louisiana
- 2085. West Carroll (LA), Parish of, Louisiana
- 2086. West Monroe (LA), City of, Louisiana
- 2087. Westwego (LA), City of, Louisiana

## DRAFT – SUBJECT TO CHANGE FOR QUALITY CONTROL PURPOSES

- 2088. Winn (LA), Parish of (DA), Louisiana
- 2089. Winn (LA), Parish of, Louisiana
- 2090. Androscoggin (ME), County of, Maine
- 2091. Aroostook (ME), County of, Maine
- 2092. Auburn (ME), City of, Maine
- 2093. Augusta (ME), City of, Maine
- 2094. Bangor (ME), City of, Maine
- 2095. Biddeford (ME), City of, Maine
- 2096. Board of Education of Bangor School Department (ME), Maine
- 2097. Board of Education of Cape Elizabeth School Department (ME), Maine
- 2098. Board of Education of Ellsworth School Department (ME), Maine
- 2099. Board of Education of Maine Regional School Unit (“RSU”) 9 (ME), Maine
- 2100. Board of Education of Maine RSU 10 (ME), Maine
- 2101. Board of Education of Maine RSU 13 (ME), Maine
- 2102. Board of Education of Maine RSU 25 (ME), Maine
- 2103. Board of Education of Maine RSU 26 (ME), Maine
- 2104. Board of Education of Maine RSU 29 (ME), Maine
- 2105. Board of Education of Maine RSU 34 (ME), Maine
- 2106. Board of Education of Maine RSU 40 (ME), Maine
- 2107. Board of Education of Maine RSU 50 (ME), Maine
- 2108. Board of Education of Maine RSU 57 (ME), Maine
- 2109. Board of Education of Maine RSU 60 (ME), Maine
- 2110. Board of Education of Maine RSU 71 (ME), Maine
- 2111. Board of Education of Maine School Administrative District (“SAD”) 6 (ME), Maine
- 2112. Board of Education of Maine SAD 11 (ME), Maine
- 2113. Board of Education of Maine SAD 15 (ME), Maine
- 2114. Board of Education of Maine SAD 28/Five Town Central School District (ME), Maine
- 2115. Board of Education of Maine SAD 35 (ME), Maine
- 2116. Board of Education of Maine SAD 44 (ME), Maine
- 2117. Board of Education of Maine SAD 53 (ME), Maine
- 2118. Board of Education of Maine SAD 55 (ME), Maine
- 2119. Board of Education of Maine SAD 61 (ME), Maine
- 2120. Board of Education of Maine SAD 72 (ME), Maine
- 2121. Board of Education of Portland School Department (ME), Maine
- 2122. Board of Education of Scarborough School Department (ME), Maine
- 2123. Board of Education of South Portland School Department (ME), Maine
- 2124. Board of Education of St George Municipal School District (ME), Maine
- 2125. Board of Education of Waterville School Department (ME), Maine
- 2126. Calais (ME), City of, Maine
- 2127. Cumberland (ME), County of, Maine
- 2128. Kennebec (ME), County of, Maine
- 2129. Knox (ME), County of, Maine
- 2130. Lewiston (ME), City of, Maine
- 2131. Lincoln (ME), County of, Maine
- 2132. Penobscot (ME), County of, Maine
- 2133. Portland (ME), City of, Maine
- 2134. Rockland (ME), City of, Maine
- 2135. Saco (ME), City of, Maine
- 2136. Sagadahoc (ME), County of, Maine
- 2137. Sanford (ME), City of, Maine
- 2138. Somerset (ME), County of, Maine
- 2139. Waldo (ME), County of, Maine
- 2140. Washington (ME), County of, Maine
- 2141. Waterville (ME), City of, Maine
- 2142. York (ME), County of, Maine
- 2143. Aberdeen (MD), City of, Maryland
- 2144. Allegany (MD), County of, Maryland
- 2145. Annapolis (MD), City of, Maryland
- 2146. Anne Arundel (MD), County of, Maryland
- 2147. Baltimore (MD), City of, Maryland
- 2148. Baltimore (MD), County of, Maryland
- 2149. Baltimore City Board of School Commissioners (MD), Maryland



DRAFT – SUBJECT TO CHANGE FOR QUALITY CONTROL PURPOSES

2150. Bel Air (MD), City of, Maryland  
2151. Berlin (MD), City of, Maryland  
2152. Bowie (MD), City of, Maryland  
2153. Calvert (MD), County of, Maryland  
2154. Cambridge (MD), City of, Maryland  
2155. Caroline (MD), County of, Maryland  
2156. Carroll (MD), County of, Maryland  
2157. Cecil (MD), County of, Maryland  
2158. Charles (MD), County of, Maryland  
2159. Charlestown (MD), City of, Maryland  
2160. Cottage City (MD), Town of, Maryland  
2161. Cumberland (MD), City of, Maryland  
2162. Dorchester (MD), County of, Maryland  
2163. Forest Heights (MD), Town of, Maryland  
2164. Frederick (MD), City of, Maryland  
2165. Frederick (MD), County of, Maryland  
2166. Frostburg (MD), City of, Maryland  
2167. Garrett (MD), County of, Maryland  
2168. Grantsville (MD), City of, Maryland  
2169. Hagerstown (MD), City of, Maryland  
2170. Harford (MD), County of, Maryland  
2171. Havre De Grace (MD), City of, Maryland  
2172. Howard (MD), County of, Maryland  
2173. Laurel (MD), City of, Maryland  
2174. Montgomery (MD), County of, Maryland  
2175. Mountain Lake Park (MD), City of, Maryland  
2176. North Brentwood (MD), Town of, Maryland  
2177. North East (MD), City of, Maryland  
2178. Oakland (MD), City of, Maryland  
2179. Perryville (MD), City of, Maryland  
2180. Prince George's (MD), County of, Maryland  
2181. Rockville (MD), City of (Mayor and Common Council), Maryland  
2182. Seat Pleasant (MD), City of, Maryland  
2183. Somerset (MD), County of, Maryland  
2184. St. Mary's (MD), County of, Maryland  
2185. Talbot (MD), County of, Maryland  
2186. Upper Marlboro (MD), Town of, Maryland  
2187. Vienna (MD), City of, Maryland  
2188. Washington (MD), County of, Maryland  
2189. Westminster (MD), City of (Mayor and Common Council), Maryland  
2190. Wicomico (MD), County of, Maryland  
2191. Acushnet (MA), Town of, Massachusetts  
2192. Agawam (MA), Town of, Massachusetts  
2193. Amesbury (MA), City of, Massachusetts  
2194. Andover (MA), Town of, Massachusetts  
2195. Aquinnah (MA), Town of, Massachusetts  
2196. Athol (MA), Town of, Massachusetts  
2197. Auburn (MA), Town of, Massachusetts  
2198. Ayer (MA), Town of, Massachusetts  
2199. Barnstable (MA), Town of, Massachusetts  
2200. Belchertown (MA), Town of, Massachusetts  
2201. Beverly (MA), City of, Massachusetts  
2202. Billerica (MA), Town of, Massachusetts  
2203. Boston (MA), City of, Massachusetts  
2204. Boston Housing Authority (MA), Massachusetts  
2205. Boston Public Health Commission (MA), Massachusetts  
2206. Braintree (MA), Town of, Massachusetts  
2207. Brewster (MA), Town of, Massachusetts  
2208. Bridgewater (MA), Town of, Massachusetts  
2209. Brockton (MA), City of, Massachusetts  
2210. Brockton Area Transit (MA), Massachusetts  
2211. Brookline (MA), Town of, Massachusetts  
2212. Cambridge (MA), City of, Massachusetts  
2213. Canton (MA), Town of, Massachusetts  
2214. Carver (MA), Town of, Massachusetts  
2215. Carver Marion Wareham Regional Refuse Disposal District (MA), Massachusetts  
2216. Charlton (MA), Town of, Massachusetts  
2217. Chelmsford (MA), Town of, Massachusetts  
2218. Chelsea (MA), City of, Massachusetts  
2219. Chicopee (MA), City of, Massachusetts  
2220. Clarksburg (MA), Town of, Massachusetts  
2221. Clinton (MA), Town of, Massachusetts  
2222. Danvers (MA), Town of, Massachusetts  
2223. Dartmouth Fire District No. 3 (MA), Massachusetts

## DRAFT – SUBJECT TO CHANGE FOR QUALITY CONTROL PURPOSES

2224. Dedham (MA), Town of, Massachusetts  
2225. Dennis (MA), Town of, Massachusetts  
2226. Douglas (MA), Town of, Massachusetts  
2227. Dudley (MA), Town of, Massachusetts  
2228. East Bridgewater (MA), Town of, Massachusetts  
2229. Eastham (MA), Town of, Massachusetts  
2230. Easthampton (MA), City of, Massachusetts  
2231. Easton (MA), Town of, Massachusetts  
2232. Everett (MA), City of, Massachusetts  
2233. Fairhaven (MA), Town of, Massachusetts  
2234. Fall River (MA), City of, Massachusetts  
2235. Falmouth (MA), Town of, Massachusetts  
2236. Fitchburg (MA), City of, Massachusetts  
2237. Framingham (MA), City of, Massachusetts  
2238. Freetown (MA), Town of, Massachusetts  
2239. Georgetown (MA), Town of, Massachusetts  
2240. Gloucester (MA), City of, Massachusetts  
2241. Grafton (MA), Town of, Massachusetts  
2242. Greater Attleboro Taunton Regional Authority (MA), Massachusetts  
2243. Greater New Bedford Regional Refuse Management District (MA), Massachusetts  
2244. Greenfield (MA), City of, Massachusetts  
2245. Halifax (MA), Town of, Massachusetts  
2246. Hanson (MA), Town of, Massachusetts  
2247. Haverhill (MA), City of, Massachusetts  
2248. Holliston (MA), Town of, Massachusetts  
2249. Holyoke (MA), City of, Massachusetts  
2250. Hopedale (MA), Town of, Massachusetts  
2251. Hull (MA), Town of, Massachusetts  
2252. Kingston (MA), Town of, Massachusetts  
2253. Lakeville (MA), Town of, Massachusetts  
2254. Leicester (MA), Town of, Massachusetts  
2255. Leominster (MA), City of, Massachusetts  
2256. Leverett (MA), Town of, Massachusetts  
2257. Longmeadow (MA), Town of, Massachusetts  
2258. Lowell (MA), City of, Massachusetts  
2259. Ludlow (MA), Town of, Massachusetts  
2260. Lunenburg (MA), Town of, Massachusetts  
2261. Lynn (MA), City of, Massachusetts  
2262. Lynnfield (MA), Town of, Massachusetts  
2263. Malden (MA), City of, Massachusetts  
2264. Marblehead (MA), Town of, Massachusetts  
2265. Marshfield (MA), Town of, Massachusetts  
2266. Mashpee (MA), Town of, Massachusetts  
2267. Mattapoisett (MA), Town of, Massachusetts  
2268. Medford (MA), City of, Massachusetts  
2269. Melrose (MA), City of, Massachusetts  
2270. Methuen (MA), City of, Massachusetts  
2271. Middleborough (MA), Town of, Massachusetts  
2272. Milford (MA), Town of, Massachusetts  
2273. Millbury (MA), Town of, Massachusetts  
2274. Millis (MA), Town of, Massachusetts  
2275. Nantucket (MA), Town of, Massachusetts  
2276. Natick (MA), Town of, Massachusetts  
2277. New Bedford (MA), City of, Massachusetts  
2278. Newburyport (MA), City of, Massachusetts  
2279. Norfolk (MA), County of, Massachusetts  
2280. North Adams (MA), City of, Massachusetts  
2281. North Andover (MA), Town of, Massachusetts  
2282. North Attleborough (MA), Town of, Massachusetts  
2283. North Reading (MA), Town of, Massachusetts  
2284. North River Collaborative School (MA), Massachusetts  
2285. Northampton (MA), City of, Massachusetts  
2286. Northbridge (MA), Town of, Massachusetts  
2287. Norton (MA), Town of, Massachusetts  
2288. Norwell (MA), Town of, Massachusetts  
2289. Norwood (MA), Town of, Massachusetts  
2290. Onset Fire District (MA), Massachusetts  
2291. Orange (MA), Town of, Massachusetts  
2292. Oxford (MA), Town of, Massachusetts  
2293. Palmer (MA), Town of, Massachusetts

## DRAFT – SUBJECT TO CHANGE FOR QUALITY CONTROL PURPOSES

2294. Peabody (MA), City of, Massachusetts  
2295. Pembroke (MA), Town of, Massachusetts  
2296. Pittsfield (MA), City of, Massachusetts  
2297. Plainville (MA), Town of, Massachusetts  
2298. Plymouth (MA), County of, Massachusetts  
2299. Plymouth (MA), Town of, Massachusetts  
2300. Plymouth County Retirement Association (MA), Massachusetts  
2301. Plympton (MA), Town of, Massachusetts  
2302. Provincetown (MA), Town of, Massachusetts  
2303. Quincy (MA), City of, Massachusetts  
2304. Randolph (MA), Town of, Massachusetts  
2305. Rehoboth (MA), Town of, Massachusetts  
2306. Revere (MA), City of, Massachusetts  
2307. Rochester (MA), Town of, Massachusetts  
2308. Rockland (MA), Town of, Massachusetts  
2309. Salem (MA), City of, Massachusetts  
2310. Salisbury (MA), Town of, Massachusetts  
2311. Sandwich (MA), Town of, Massachusetts  
2312. Scituate (MA), Town of, Massachusetts  
2313. Seekonk (MA), Town of, Massachusetts  
2314. Sheffield (MA), Town of, Massachusetts  
2315. Shirley (MA), Town of, Massachusetts  
2316. Silver Lake Regional School District (MA), Massachusetts  
2317. Somerset (MA), Town of, Massachusetts  
2318. Somerville (MA), City of, Massachusetts  
2319. South Hadley (MA), Town of, Massachusetts  
2320. South Shore Educational Collaborative (MA), Massachusetts  
2321. South Shore Regional Emergency Communication Center (MA), Massachusetts  
2322. South Shore Vocational School District (MA), Massachusetts  
2323. Southbridge (MA), Town of, Massachusetts  
2324. Southeastern Regional Transit Authority (MA), Massachusetts  
2325. Southfield Redevelopment Authority (MA), Massachusetts  
2326. Spencer (MA), Town of, Massachusetts  
2327. Springfield (MA), City of, Massachusetts  
2328. Stoneham (MA), Town of, Massachusetts  
2329. Stoughton (MA), Town of, Massachusetts  
2330. Sturbridge (MA), Town of, Massachusetts  
2331. Sudbury (MA), Town of, Massachusetts  
2332. Sutton (MA), Town of, Massachusetts  
2333. Swampscott (MA), Town of, Massachusetts  
2334. Templeton (MA), Town of, Massachusetts  
2335. Tewksbury (MA), Town of, Massachusetts  
2336. Truro (MA), Town of, Massachusetts  
2337. Tyngsborough (MA), Town of, Massachusetts  
2338. Upton (MA), Town of, Massachusetts  
2339. Wakefield (MA), Town of, Massachusetts  
2340. Walpole (MA), Town of, Massachusetts  
2341. Ware (MA), Town of, Massachusetts  
2342. Wareham (MA), Town of, Massachusetts  
2343. Wareham Fire District (MA), Massachusetts  
2344. Warren (MA), Town of, Massachusetts  
2345. Watertown (MA), Town of, Massachusetts  
2346. Wellfleet (MA), Town of, Massachusetts  
2347. West Boylston (MA), Town of, Massachusetts  
2348. West Bridgewater (MA), Town of, Massachusetts  
2349. West Springfield (MA), Town of, Massachusetts  
2350. West Tisbury (MA), Town of, Massachusetts  
2351. Westborough (MA), Town of, Massachusetts  
2352. Westford (MA), Town of, Massachusetts  
2353. Weymouth (MA), Town of, Massachusetts  
2354. Whitman (MA), Town of, Massachusetts  
2355. Whitman-Hanson Regional School District (MA), Massachusetts  
2356. Williamsburg (MA), Town of, Massachusetts

## DRAFT – SUBJECT TO CHANGE FOR QUALITY CONTROL PURPOSES

2357. Wilmington (MA), Town of, Massachusetts  
2358. Winchendon (MA), Town of, Massachusetts  
2359. Winthrop (MA), Town of, Massachusetts  
2360. Woburn (MA), City of, Massachusetts  
2361. Worcester (MA), City of, Massachusetts  
2362. Alcona (MI), County of, Michigan  
2363. Alger (MI), County of, Michigan  
2364. Alpena (MI), County of, Michigan  
2365. Antrim (MI), County of, Michigan  
2366. Arenac (MI), County of, Michigan  
2367. Baraga (MI), County of, Michigan  
2368. Bay (MI), County of, Michigan  
2369. Benzie (MI), County of, Michigan  
2370. Berrien (MI), County of, Michigan  
2371. Branch (MI), County of, Michigan  
2372. Calhoun (MI), County of, Michigan  
2373. Canton (MI), Charter Township of, Michigan  
2374. Cass (MI), County of, Michigan  
2375. Charlevoix (MI), County of, Michigan  
2376. Cheboygan (MI), County of, Michigan  
2377. Chippewa (MI), County of, Michigan  
2378. Clinton (MI), County of, Michigan  
2379. Clinton (MI), Charter Township of, Michigan  
2380. Crawford (MI), County of, Michigan  
2381. Delta (MI), County of, Michigan  
2382. Detroit (MI), City of, Michigan  
2383. Detroit Wayne Mental Health Authority (MI), Michigan  
2384. Dickinson (MI), County of, Michigan  
2385. East Lansing (MI), City of, Michigan  
2386. Eaton (MI), County of, Michigan  
2387. Escanaba (MI), City of, Michigan  
2388. Flint (MI), City of, Michigan  
2389. Genesee (MI), County of, Michigan  
2390. Grand Rapids (MI), City of, Michigan  
2391. Grand Traverse (MI), County of, Michigan  
2392. Gratiot (MI), County of, Michigan  
2393. Harrison (MI), Charter Township of, Michigan  
2394. Hillsdale (MI), County of, Michigan  
2395. Houghton (MI), County of, Michigan  
2396. Huron (MI), Charter Township of, Michigan  
2397. Ingham (MI), County of, Michigan  
2398. Ionia (MI), County of, Michigan  
2399. Iosco (MI), County of, Michigan  
2400. Iron (MI), County of, Michigan  
2401. Iron Mountain (MI), City of, Michigan  
2402. Isabella (MI), County of, Michigan  
2403. Jackson (MI), City of, Michigan  
2404. Kalamazoo (MI), County of, Michigan  
2405. Kent (MI), County of, Michigan  
2406. Lake (MI), County of, Michigan  
2407. Lansing (MI), City of, Michigan  
2408. Leelanau (MI), County of, Michigan  
2409. Lenawee (MI), County of, Michigan  
2410. Livingston (MI), County of, Michigan  
2411. Livonia (MI), City of, Michigan  
2412. Luce (MI), County of, Michigan  
2413. Macomb (MI), County of, Michigan  
2414. Manistee (MI), County of, Michigan  
2415. Marquette (MI), County of, Michigan  
2416. Mason (MI), County of, Michigan  
2417. Monroe (MI), County of, Michigan  
2418. Montcalm (MI), County of, Michigan  
2419. Montmorency (MI), County of, Michigan  
2420. Muskegon (MI), County of, Michigan  
2421. Newaygo (MI), County of, Michigan  
2422. Northville (MI), Charter Township of, Michigan  
2423. Oakland (MI), County of, Michigan  
2424. Oceana (MI), County of, Michigan  
2425. Ogemaw (MI), County of, Michigan  
2426. Ontonagon (MI), County of, Michigan  
2427. Osceola (MI), County of, Michigan  
2428. Otsego (MI), County of, Michigan  
2429. Pittsfield (MI), Charter Township of, Michigan  
2430. Pontiac (MI), City of, Michigan  
2431. Presque Isle (MI), County of, Michigan  
2432. Romulus (MI), City of, Michigan  
2433. Roscommon (MI), County of, Michigan  
2434. Saginaw (MI), County of, Michigan  
2435. Sanilac (MI), County of, Michigan  
2436. Sault Ste. Marie (MI), City of, Michigan  
2437. Shiawassee (MI), County of, Michigan  
2438. St. Clair (MI), County of, Michigan

## DRAFT – SUBJECT TO CHANGE FOR QUALITY CONTROL PURPOSES

- 2439. Sterling Heights (MI), City of, Michigan
- 2440. Traverse City (MI), City of, Michigan
- 2441. Tuscola (MI), County of, Michigan
- 2442. Van Buren (MI), Charter Township of, Michigan
- 2443. Warren (MI), City of, Michigan
- 2444. Washtenaw (MI), County of, Michigan
- 2445. Wayne (MI), City of, Michigan
- 2446. Wayne (MI), County of, Michigan
- 2447. Westland (MI), City of, Michigan
- 2448. Wexford (MI), County of, Michigan
- 2449. Anoka (MN), County of, Minnesota
- 2450. Beltrami (MN), County of, Minnesota
- 2451. Big Stone (MN), County of, Minnesota
- 2452. Board of Education of Minnetonka School District No. 276 (MN), Minnesota
- 2453. Carlton (MN), County of, Minnesota
- 2454. Carver (MN), County of, Minnesota
- 2455. Coon Rapids (MN), City of, Minnesota
- 2456. Dakota (MN), County of, Minnesota
- 2457. Douglas (MN), County of, Minnesota
- 2458. Duluth (MN), City of, Minnesota
- 2459. Freeborn (MN), County of, Minnesota
- 2460. Hennepin (MN), County of, Minnesota
- 2461. Itasca (MN), County of, Minnesota
- 2462. McLeod (MN), County of, Minnesota
- 2463. Meeker (MN), County of, Minnesota
- 2464. Minneapolis (MN), City of, Minnesota
- 2465. Minnesota Prairie Health Alliance (MN), Minnesota
- 2466. Morrison (MN), County of, Minnesota
- 2467. Mower (MN), County of, Minnesota
- 2468. North St. Paul (MN), City of, Minnesota
- 2469. Olmsted (MN), County of, Minnesota
- 2470. Pine (MN), County of, Minnesota
- 2471. Proctor (MN), City of, Minnesota
- 2472. Ramsey (MN), County of, Minnesota
- 2473. Rochester (MN), City of, Minnesota
- 2474. Roseau (MN), County of, Minnesota
- 2475. Saint Paul (MN), City of, Minnesota
- 2476. Sibley (MN), County of, Minnesota
- 2477. St. Louis (MN), County of, Minnesota
- 2478. Steele (MN), County of, Minnesota
- 2479. Waseca (MN), County of, Minnesota
- 2480. Washington (MN), County of, Minnesota
- 2481. Winona (MN), County of, Minnesota
- 2482. Wright (MN), County of, Minnesota
- 2483. Yellow Medicine (MN), County of, Minnesota
- 2484. Adams (MS), County of, Mississippi
- 2485. Amite (MS), County of, Mississippi
- 2486. Amory (MS), City of, Mississippi
- 2487. Arcola (MS), Town of, Mississippi
- 2488. Attala (MS), County of, Mississippi
- 2489. Benton (MS), County of, Mississippi
- 2490. Bolivar (MS), County of, Mississippi
- 2491. Brookhaven (MS), City of, Mississippi
- 2492. Caledonia (MS), Town of, Mississippi
- 2493. Carroll (MS), County of, Mississippi
- 2494. Charleston (MS), City of, Mississippi
- 2495. Chickasaw (MS), County of, Mississippi
- 2496. Claiborne (MS), County of, Mississippi
- 2497. Clarke (MS), County of, Mississippi
- 2498. Clarksdale (MS), City of, Mississippi
- 2499. Cleveland (MS), City of, Mississippi
- 2500. Columbia (MS), City of, Mississippi
- 2501. Columbus (MS), City of, Mississippi
- 2502. Copiah (MS), County of, Mississippi
- 2503. Covington (MS), County of, Mississippi
- 2504. DeSoto (MS), County of, Mississippi
- 2505. Diamondhead (MS), City of, Mississippi
- 2506. Forrest (MS), County of, Mississippi
- 2507. Franklin (MS), County of, Mississippi
- 2508. Gautier (MS), City of, Mississippi
- 2509. George (MS), County of, Mississippi
- 2510. Greene (MS), County of, Mississippi
- 2511. Greenwood (MS), City of, Mississippi
- 2512. Grenada (MS), City of, Mississippi
- 2513. Grenada (MS), County of, Mississippi
- 2514. Gulfport (MS), City of, Mississippi
- 2515. Hancock (MS), County of, Mississippi
- 2516. Harrison (MS), County of, Mississippi
- 2517. Hattiesburg (MS), City of, Mississippi
- 2518. Hinds (MS), County of, Mississippi
- 2519. Holly Springs (MS), City of, Mississippi
- 2520. Holmes (MS), County of, Mississippi
- 2521. Humphreys (MS), County of, Mississippi
- 2522. Indianola (MS), City of, Mississippi
- 2523. Issaquena (MS), County of, Mississippi
- 2524. Itawamba (MS), County of, Mississippi
- 2525. Iuka (MS), City of, Mississippi
- 2526. Jackson (MS), City of, Mississippi
- 2527. Jackson (MS), County of, Mississippi
- 2528. Jefferson (MS), County of, Mississippi

## DRAFT – SUBJECT TO CHANGE FOR QUALITY CONTROL PURPOSES

2529. Jefferson Davis (MS), County of, Mississippi
2530. Jones (MS), County of, Mississippi
2531. Jonestown (MS), City of, Mississippi
2532. Kemper (MS), County of, Mississippi
2533. Kosciusko (MS), City of, Mississippi
2534. Lafayette (MS), County of, Mississippi
2535. Lauderdale (MS), County of, Mississippi
2536. Laurel (MS), City of, Mississippi
2537. Lawrence (MS), County of, Mississippi
2538. Leakesville (MS), Town of, Mississippi
2539. Lee (MS), County of, Mississippi
2540. Leflore (MS), County of, Mississippi
2541. Lincoln (MS), County of, Mississippi
2542. Long Beach (MS), City of, Mississippi
2543. Lumberton (MS), City of, Mississippi
2544. Madison (MS), County of, Mississippi
2545. Marion (MS), County of, Mississippi
2546. Marshall (MS), County of, Mississippi
2547. McLain (MS), Town of, Mississippi
2548. Memorial Hospital at Gulfport (MS), Mississippi
2549. Meridian (MS), City of, Mississippi
2550. Monroe (MS), County of, Mississippi
2551. Morton (MS), City of, Mississippi
2552. Moss Point (MS), City of, Mississippi
2553. Mound Bayou (MS), City of, Mississippi
2554. Neshoba (MS), County of, Mississippi
2555. Nettleton (MS), City of, Mississippi
2556. New Albany (MS), City of, Mississippi
2557. Ocean Springs (MS), City of, Mississippi
2558. Panola (MS), County of, Mississippi
2559. Pascagoula (MS), City of, Mississippi
2560. Pearl River (MS), County of, Mississippi
2561. Pearl River County Hospital (MS), Mississippi
2562. Perry (MS), County of, Mississippi
2563. Philadelphia (MS), City of, Mississippi
2564. Prentiss (MS), County of, Mississippi
2565. Quitman (MS), City of, Mississippi
2566. Scott (MS), County of, Mississippi
2567. Shannon (MS), City of, Mississippi
2568. Sharkey-Issaquena Community Hospital (MS), Mississippi
2569. Shubuta (MS), Town of, Mississippi
2570. South Central Regional Medical Center (MS), Mississippi
2571. Southwest Mississippi Regional Medical Center (MS), Mississippi
2572. Starkville (MS), City of, Mississippi
2573. Stone (MS), County of, Mississippi
2574. Summit (MS), Town of, Mississippi
2575. Sunflower (MS), County of, Mississippi
2576. Tallahatchie (MS), County of, Mississippi
2577. Tate (MS), County of, Mississippi
2578. Tippah (MS), County of, Mississippi
2579. Tishomingo (MS), County of, Mississippi
2580. Tunica (MS), County of, Mississippi
2581. Tupelo (MS), City of, Mississippi
2582. Union (MS), County of, Mississippi
2583. Verona (MS), City of, Mississippi
2584. Vicksburg (MS), City of, Mississippi
2585. Walthall (MS), County of, Mississippi
2586. Washington (MS), County of, Mississippi
2587. Wayne (MS), County of, Mississippi
2588. Waynesboro (MS), City of, Mississippi
2589. Webb (MS), City of, Mississippi
2590. Wiggins (MS), City of, Mississippi
2591. Yalobusha (MS), County of, Mississippi
2592. Adair (MO), County of, Missouri
2593. Andrew (MO), County of, Missouri
2594. Atchison (MO), County of, Missouri
2595. Audrain (MO), County of, Missouri
2596. Barry (MO), County of, Missouri
2597. Barton (MO), County of, Missouri
2598. Boone (MO), County of, Missouri
2599. Buchanan (MO), County of, Missouri
2600. Butler (MO), County of, Missouri
2601. Callaway (MO), County of, Missouri
2602. Camden (MO), County of, Missouri
2603. Cape Girardeau (MO), County of, Missouri
2604. Cass (MO), County of, Missouri
2605. Chariton (MO), County of, Missouri
2606. Christian (MO), County of, Missouri
2607. Clinton (MO), County of, Missouri
2608. Cole (MO), County of, Missouri
2609. Crawford (MO), County of, Missouri
2610. Dade (MO), County of, Missouri
2611. DeKalb (MO), County of, Missouri
2612. Dent (MO), County of, Missouri

## DRAFT – SUBJECT TO CHANGE FOR QUALITY CONTROL PURPOSES

- 2613. Douglas (MO), County of, Missouri
- 2614. Dunklin (MO), County of, Missouri
- 2615. Franklin (MO), County of, Missouri
- 2616. Gasconade (MO), County of, Missouri
- 2617. Greene (MO), County of, Missouri
- 2618. Grundy (MO), County of, Missouri
- 2619. Harrisonville (MO), City of, Missouri
- 2620. Henry (MO), County of, Missouri
- 2621. Hickory (MO), County of, Missouri
- 2622. Howell (MO), County of, Missouri
- 2623. Independence (MO), City of, Missouri
- 2624. Iron (MO), County of, Missouri
- 2625. Jackson (MO), County of, Missouri
- 2626. Jasper (MO), County of, Missouri
- 2627. Jefferson (MO), County of, Missouri
- 2628. Johnson (MO), County of, Missouri
- 2629. Joplin (MO), City of, Missouri
- 2630. Kansas City (MO), City of, Missouri
- 2631. Kinloch Fire Protection District of St. Louis County (MO), Missouri
- 2632. Knox (MO), County of, Missouri
- 2633. Lafayette (MO), County of, Missouri
- 2634. Lawrence (MO), County of, Missouri
- 2635. Lewis (MO), County of, Missouri
- 2636. Lincoln (MO), County of, Missouri
- 2637. Livingston (MO), County of, Missouri
- 2638. Madison (MO), County of, Missouri
- 2639. Maries (MO), County of, Missouri
- 2640. McDonald (MO), County of, Missouri
- 2641. Miller (MO), County of, Missouri
- 2642. Moniteau (MO), County of, Missouri
- 2643. Montgomery (MO), County of, Missouri
- 2644. Morgan (MO), County of, Missouri
- 2645. New Madrid (MO), County of, Missouri
- 2646. Nodaway (MO), County of, Missouri
- 2647. Northeast Ambulance and Fire Protection District of St. Louis County (MO), Missouri
- 2648. Osage (MO), County of, Missouri
- 2649. Ozark (MO), County of, Missouri
- 2650. Pemiscot (MO), County of, Missouri
- 2651. Perry (MO), County of, Missouri
- 2652. Pettis (MO), County of, Missouri
- 2653. Phelps (MO), County of, Missouri
- 2654. Pike (MO), County of, Missouri
- 2655. Polk (MO), County of, Missouri
- 2656. Pulaski (MO), County of, Missouri
- 2657. Ralls (MO), County of, Missouri
- 2658. Randolph (MO), County of, Missouri
- 2659. Ray (MO), County of, Missouri
- 2660. Reynolds (MO), County of, Missouri
- 2661. Ripley (MO), County of, Missouri
- 2662. Saint Joseph (MO), City of, Missouri
- 2663. Schuyler (MO), County of, Missouri
- 2664. Scott (MO), County of, Missouri
- 2665. Sedalia (MO), City of, Missouri
- 2666. Shannon (MO), County of, Missouri
- 2667. Shelby (MO), County of, Missouri
- 2668. Springfield (MO), City of, Missouri
- 2669. St. Charles (MO), County of, Missouri
- 2670. St. Clair (MO), County of, Missouri
- 2671. St. Francois (MO), County of, Missouri
- 2672. St. Louis (MO), City of, Missouri
- 2673. St. Louis (MO), County of, Missouri
- 2674. Ste. Genevieve (MO), County of, Missouri
- 2675. Stone (MO), County of, Missouri
- 2676. Taney (MO), County of, Missouri
- 2677. Texas (MO), County of, Missouri
- 2678. Vernon (MO), County of, Missouri
- 2679. Warren (MO), County of, Missouri
- 2680. Washington (MO), County of, Missouri
- 2681. Webster (MO), County of, Missouri
- 2682. Worth (MO), County of, Missouri
- 2683. Wright (MO), County of, Missouri
- 2684. Anaconda-Deer Lodge (MT), County of, Montana
- 2685. Cascade (MT), County of, Montana
- 2686. Gallatin (MT), County of, Montana
- 2687. Great Falls (MT), City of, Montana
- 2688. Lake (MT), County of, Montana
- 2689. Missoula (MT), City of, Montana
- 2690. Missoula (MT), County of, Montana
- 2691. Douglas (NE), County of, Nebraska
- 2692. Keith (NE), County of, Nebraska
- 2693. Knox (NE), County of, Nebraska
- 2694. Lincoln (NE), County of, Nebraska
- 2695. Sarpy (NE), County of, Nebraska
- 2696. South Sioux City (NE), City of, Nebraska
- 2697. Boulder City (NV), City of, Nevada
- 2698. Carson City (NV), City of, Nevada
- 2699. Central Lyon County Fire Protection District (NV), Nevada

## DRAFT – SUBJECT TO CHANGE FOR QUALITY CONTROL PURPOSES

- 2700. Churchill (NV), County of, Nevada
- 2701. Douglas (NV), County of, Nevada
- 2702. Ely (NV), City of, Nevada
- 2703. Fernley (NV), City of, Nevada
- 2704. Henderson (NV), City of, Nevada
- 2705. Humboldt (NV), County of, Nevada
- 2706. Las Vegas (NV), City of, Nevada
- 2707. Lincoln (NV), County of, Nevada
- 2708. Lyon (NV), County of, Nevada
- 2709. Mesquite (NV), City of, Nevada
- 2710. North Las Vegas (NV), City of, Nevada
- 2711. North Lyon County Fire Protection District (NV), Nevada
- 2712. Nye (NV), County of, Nevada
- 2713. Reno (NV), City of, Nevada
- 2714. Sparks (NV), City of, Nevada
- 2715. Washoe (NV), County of, Nevada
- 2716. West Wendover (NV), City of, Nevada
- 2717. White Pine (NV), County of, Nevada
- 2718. Belknap (NH), County of, New Hampshire
- 2719. Belmont (NH), City of, New Hampshire
- 2720. Berlin (NH), City of, New Hampshire
- 2721. Board of Education of Goshen School District (NH), New Hampshire
- 2722. Board of Education of Kearsarge RSU-School Administrative Unit 65 (NH), New Hampshire
- 2723. Board of Education of Lebanon School District (NH), New Hampshire
- 2724. Board of Education of Pittsfield School District (NH), New Hampshire
- 2725. Board of Education of Tamworth School District (NH), New Hampshire
- 2726. Carroll (NH), County of, New Hampshire
- 2727. Cheshire (NH), County of, New Hampshire
- 2728. Claremont (NH), City of, New Hampshire
- 2729. Concord (NH), City of, New Hampshire
- 2730. Coos (NH), County of, New Hampshire
- 2731. Derry (NH), Town of, New Hampshire
- 2732. Dover (NH), City of, New Hampshire
- 2733. Franklin (NH), City of, New Hampshire
- 2734. Grafton (NH), County of, New Hampshire
- 2735. Hillsborough (NH), County of, New Hampshire
- 2736. Keene (NH), City of, New Hampshire
- 2737. Laconia (NH), City of, New Hampshire
- 2738. Londonderry (NH), Town of, New Hampshire
- 2739. Manchester (NH), City of, New Hampshire
- 2740. Merrimack (NH), County of, New Hampshire
- 2741. Nashua (NH), City of, New Hampshire
- 2742. Rochester (NH), City of, New Hampshire
- 2743. Rockingham (NH), County of, New Hampshire
- 2744. Strafford (NH), County of, New Hampshire
- 2745. Sullivan (NH), County of, New Hampshire
- 2746. Atlantic (NJ), County of, New Jersey
- 2747. Barnegat (NJ), Township of, New Jersey
- 2748. Bayonne (NJ), City of, New Jersey
- 2749. Bergen (NJ), County of, New Jersey
- 2750. Bloomfield (NJ), Township of, New Jersey
- 2751. Brick (NJ), Township of, New Jersey
- 2752. Burlington (NJ), County of, New Jersey
- 2753. Camden (NJ), County of, New Jersey
- 2754. Cape May (NJ), County of, New Jersey
- 2755. Clifton (NJ), City of, New Jersey
- 2756. Clinton (NJ), Town of, New Jersey
- 2757. Cumberland (NJ), County of, New Jersey
- 2758. Elizabeth (NJ), City of, New Jersey
- 2759. Essex (NJ), County of, New Jersey
- 2760. Hudson (NJ), County of, New Jersey
- 2761. Irvington (NJ), Township of, New Jersey
- 2762. Jersey City (NJ), City of, New Jersey
- 2763. Monmouth (NJ), County of, New Jersey
- 2764. Newark (NJ), City of, New Jersey
- 2765. Ocean (NJ), County of, New Jersey
- 2766. Paramus (NJ), Borough of, New Jersey
- 2767. Passaic (NJ), County of, New Jersey
- 2768. Paterson (NJ), City of, New Jersey
- 2769. Ridgefield (NJ), Borough of, New Jersey
- 2770. Saddle Brook (NJ), Township of, New Jersey
- 2771. Sussex (NJ), County of, New Jersey



## DRAFT – SUBJECT TO CHANGE FOR QUALITY CONTROL PURPOSES

2772. Trenton (NJ), City of, New Jersey  
2773. Union (NJ), County of, New Jersey  
2774. Alamogordo (NM), City of, New Mexico  
2775. Albuquerque (NM), City of, New Mexico  
2776. Bernalillo (NM), County of, New Mexico  
2777. Catron (NM), County of, New Mexico  
2778. Cibola (NM), County of, New Mexico  
2779. Colfax (NM), County of, New Mexico  
2780. Curry (NM), County of, New Mexico  
2781. Dona Ana (NM), County of, New Mexico  
2782. Española (NM), City of, New Mexico  
2783. Grant (NM), County of, New Mexico  
2784. Hidalgo (NM), County of, New Mexico  
2785. Hobbs (NM), City of, New Mexico  
2786. Las Cruces (NM), City of, New Mexico  
2787. Lea (NM), County of, New Mexico  
2788. Lincoln (NM), County of, New Mexico  
2789. Luna (NM), County of, New Mexico  
2790. McKinley (NM), County of, New Mexico  
2791. Mora (NM), County of, New Mexico  
2792. Otero (NM), County of, New Mexico  
2793. Rio Arriba (NM), County of, New Mexico  
2794. Roosevelt (NM), County of, New Mexico  
2795. San Juan (NM), County of, New Mexico  
2796. San Miguel (NM), County of, New Mexico  
2797. Sandoval (NM), County of, New Mexico  
2798. Santa Fe (NM), City of, New Mexico  
2799. Santa Fe (NM), County of, New Mexico  
2800. Sierra (NM), County of, New Mexico  
2801. Socorro (NM), County of, New Mexico  
2802. Taos (NM), County of, New Mexico  
2803. Union (NM), County of, New Mexico  
2804. Valencia (NM), County of, New Mexico  
2805. Albany (NY), City of, New York  
2806. Albany (NY), County of, New York  
2807. Allegany (NY), County of, New York  
2808. Amherst (NY), Town of, New York  
2809. Amityville (NY), Village of, New York  
2810. Amsterdam (NY), City of, New York  
2811. Auburn (NY), City of, New York  
2812. Babylon (NY), Incorporated Village of, New York  
2813. Babylon (NY), Village of, New York  
2814. Babylon (NY), Town of, New York  
2815. Bellmore Fire District (NY), New York  
2816. Bellport (NY), Village of, New York  
2817. Board of Education of Rochester City School District (NY), New York  
2818. Brookhaven (NY), Town of, New York  
2819. Broome (NY), County of, New York  
2820. Buffalo (NY), City of, New York  
2821. Cattaraugus (NY), County of, New York  
2822. Cayuga (NY), County of, New York  
2823. Centereach Fire District (NY), New York  
2824. Centerport Fire District (NY), New York  
2825. Chautauqua (NY), County of, New York  
2826. Cheektowaga (NY), Town of, New York  
2827. Chemung (NY), County of, New York  
2828. Chenango (NY), County of, New York  
2829. Clarkstown (NY), Town of, New York  
2830. Clinton (NY), County of, New York  
2831. Columbia (NY), County of, New York  
2832. Cortland (NY), County of, New York  
2833. Dutchess (NY), County of, New York  
2834. East Hampton (NY), Village of, New York  
2835. East Rockaway (NY), Incorporated Village of, New York  
2836. Erie (NY), County of, New York  
2837. Essex (NY), County of, New York  
2838. Farmingdale (NY), Incorporated Village of, New York  
2839. Floral Park (NY), Incorporated Village of, New York  
2840. Franklin (NY), County of, New York  
2841. Fulton (NY), County of, New York  
2842. Garden City (NY), Incorporated Village of, New York  
2843. Genesee (NY), County of, New York  
2844. Geneva (NY), City of, New York  
2845. Great Neck (NY), Village of, New York  
2846. Greene (NY), County of, New York  
2847. Greenport (NY), Village of, New York  
2848. Hamilton (NY), County of, New York  
2849. Hauppauge Fire District (NY), New York

## DRAFT – SUBJECT TO CHANGE FOR QUALITY CONTROL PURPOSES

- 2850. Haverstraw (NY), Town of, New York
- 2851. Hempstead (NY), Incorporated Village of, New York
- 2852. Hempstead (NY), Village of, New York
- 2853. Hempstead (NY), Town of, New York
- 2854. Herkimer (NY), Village of, New York
- 2855. Herkimer (NY), County of, New York
- 2856. Hicksville Water District (NY), New York
- 2857. Huntington (NY), Town of, New York
- 2858. Island Park (NY), Incorporated Village of, New York
- 2859. Islandia (NY), Incorporated Village of, New York
- 2860. Islip (NY), Town of, New York
- 2861. Islip Terrace Fire District (NY), New York
- 2862. Ithaca (NY), City of, New York
- 2863. Jefferson (NY), County of, New York
- 2864. Kingston (NY), City of, New York
- 2865. Lackawanna (NY), City of, New York
- 2866. Lake Grove (NY), Incorporated Village of, New York
- 2867. Lancaster (NY), Town of, New York
- 2868. Lawrence (NY), Incorporated Village of, New York
- 2869. Levittown Fire District (NY), New York
- 2870. Lewis (NY), County of, New York
- 2871. Lindenhurst (NY), Incorporated Village of, New York
- 2872. Livingston (NY), County of, New York
- 2873. Lloyd Harbor (NY), Incorporated Village of, New York
- 2874. Long Beach (NY), City of, New York
- 2875. Lynbrook (NY), Incorporated Village of, New York
- 2876. Madison (NY), County of, New York
- 2877. Massapequa Park (NY), Incorporated Village of, New York
- 2878. Melville Fire District (NY), New York
- 2879. Merrick Library (NY), New York
- 2880. Mill Neck (NY), Incorporated Village of, New York
- 2881. Miller Place Fire District (NY), New York
- 2882. Millerton (NY), Village of, New York
- 2883. Monroe (NY), County of, New York
- 2884. Montgomery (NY), County of, New York
- 2885. Mount Sinai Fire District (NY), New York
- 2886. Mount Vernon (NY), City of, New York
- 2887. Nassau (NY), County of, New York
- 2888. Nassau University Medical Center (NY), New York
- 2889. Nesconset Fire District (NY), New York
- 2890. New Hyde Park (NY), Incorporated Village of, New York
- 2891. New York (NY), City of, New York
- 2892. Niagara (NY), County of, New York
- 2893. Nissequogue (NY), Incorporated Village of, New York
- 2894. North Hempstead (NY), Town of, New York
- 2895. North Merrick Fire District (NY), New York
- 2896. North Patchogue Fire District (NY), New York
- 2897. Northport (NY), Incorporated Village of, New York
- 2898. Ogdensburg (NY), City of, New York
- 2899. Old Westbury (NY), Incorporated Village of, New York
- 2900. Oneida (NY), County of, New York
- 2901. Onondaga (NY), County of, New York
- 2902. Ontario (NY), County of, New York
- 2903. Orange (NY), County of, New York
- 2904. Orangetown (NY), Town of, New York
- 2905. Orleans (NY), County of, New York
- 2906. Oswego (NY), County of, New York
- 2907. Otsego (NY), County of, New York
- 2908. Oyster Bay (NY), Town of, New York
- 2909. Patchogue (NY), Incorporated Village of, New York
- 2910. Plainview - Old Bethpage Public Library (NY), New York
- 2911. Plattsburgh (NY), City of, New York
- 2912. Poquott (NY), Incorporated Village of, New York
- 2913. Port Washington North (NY), Village of, New York
- 2914. Port Washington Water District (NY), New York
- 2915. Poughkeepsie (NY), City of, New York
- 2916. Poughkeepsie (NY), Town of, New York

## DRAFT – SUBJECT TO CHANGE FOR QUALITY CONTROL PURPOSES

- 2917. Putnam (NY), County of, New York
- 2918. Ramapo (NY), Town of, New York
- 2919. Rensselaer (NY), County of, New York
- 2920. Ridge Fire District (NY), New York
- 2921. Riverhead (NY), Town of, New York
- 2922. Rochester (NY), City of, New York
- 2923. Rockland (NY), County of, New York
- 2924. Rockville Centre Public Library (NY), New York
- 2925. Rome (NY), City of, New York
- 2926. Rosalyn Water District (NY), New York
- 2927. Saltaire (NY), Village of, New York
- 2928. Saratoga (NY), County of, New York
- 2929. Saratoga Springs (NY), City of, New York
- 2930. Schenectady (NY), City of, New York
- 2931. Schenectady (NY), County of, New York
- 2932. Schoharie (NY), County of, New York
- 2933. Schuylar (NY), County of, New York
- 2934. Seneca (NY), County of, New York
- 2935. Smithtown (NY), Town of, New York
- 2936. Smithtown Fire District (NY), New York
- 2937. South Farmingdale Fire District (NY), New York
- 2938. Southampton (NY), Town of, New York
- 2939. Southold (NY), Town of, New York
- 2940. St. James Fire District (NY), New York
- 2941. St. Lawrence (NY), County of, New York
- 2942. Steuben (NY), County of, New York
- 2943. Stewart Manor (NY), Village of, New York
- 2944. Stony Brook Fire District (NY), New York
- 2945. Stony Point (NY), Town of, New York
- 2946. Suffern (NY), Village of, New York
- 2947. Suffolk (NY), County of, New York
- 2948. Sullivan (NY), County of, New York
- 2949. Syracuse (NY), City of, New York
- 2950. The Branch (NY), Village of, New York
- 2951. Tioga (NY), County of, New York
- 2952. Tompkins (NY), County of, New York
- 2953. Tonawanda (NY), Town of, New York
- 2954. Troy (NY), City of, New York
- 2955. Ulster (NY), County of, New York
- 2956. Uniondale Fire District (NY), New York
- 2957. Utica (NY), City of, New York
- 2958. Valley Stream (NY), Incorporated Village of, New York
- 2959. Wappinger (NY), Town of, New York
- 2960. Wappingers Falls (NY), Village of, New York
- 2961. Wappingers Falls (NY), City of, New York
- 2962. Wappingers Falls (NY), Town of, New York
- 2963. Warren (NY), County of, New York
- 2964. Washington (NY), County of, New York
- 2965. West Hampton Dunes (NY), Incorporated Village of, New York
- 2966. West Haverstraw (NY), Village of, New York
- 2967. West Hempstead Public Library (NY), New York
- 2968. Westbury (NY), Incorporated Village of, New York
- 2969. Westchester (NY), County of, New York
- 2970. Wyoming (NY), County of, New York
- 2971. Yates (NY), County of, New York
- 2972. Yonkers (NY), City of, New York
- 2973. Alamance (NC), County of, North Carolina
- 2974. Alexander (NC), County of, North Carolina
- 2975. Alleghany (NC), County of, North Carolina
- 2976. Anson (NC), County of, North Carolina
- 2977. Ashe (NC), County of, North Carolina
- 2978. Beaufort (NC), County of, North Carolina
- 2979. Bertie (NC), County of, North Carolina
- 2980. Bladen (NC), County of, North Carolina
- 2981. Brunswick (NC), County of, North Carolina
- 2982. Buncombe (NC), County of, North Carolina
- 2983. Burke (NC), County of, North Carolina
- 2984. Cabarrus (NC), County of, North Carolina
- 2985. Caldwell (NC), County of, North Carolina
- 2986. Camden (NC), County of, North Carolina
- 2987. Canton (NC), City of, North Carolina
- 2988. Carteret (NC), County of, North Carolina

## DRAFT – SUBJECT TO CHANGE FOR QUALITY CONTROL PURPOSES

2989. Caswell (NC), County of, North Carolina  
2990. Catawba (NC), County of, North Carolina  
2991. Chatham (NC), County of, North Carolina  
2992. Cherokee (NC), County of, North Carolina  
2993. Chowan (NC), County of, North Carolina  
2994. Cleveland (NC), County of, North Carolina  
2995. Columbus (NC), County of, North Carolina  
2996. Craven (NC), County of, North Carolina  
2997. Cumberland (NC), County of, North Carolina  
2998. Currituck (NC), County of, North Carolina  
2999. Dare (NC), County of, North Carolina  
3000. Davidson (NC), County of, North Carolina  
3001. Davie (NC), County of, North Carolina  
3002. Duplin (NC), County of, North Carolina  
3003. Durham (NC), County of, North Carolina  
3004. Fayetteville (NC), City of, North Carolina  
3005. Forsyth (NC), County of, North Carolina  
3006. Franklin (NC), County of, North Carolina  
3007. Gaston (NC), County of, North Carolina  
3008. Granville (NC), County of, North Carolina  
3009. Greene (NC), County of, North Carolina  
3010. Greensboro (NC), City of, North Carolina  
3011. Guilford (NC), County of, North Carolina  
3012. Halifax (NC), County of, North Carolina  
3013. Haywood (NC), County of, North Carolina  
3014. Henderson (NC), City of, North Carolina  
3015. Hickory (NC), City of, North Carolina  
3016. Iredell (NC), County of, North Carolina  
3017. Jacksonville (NC), City of, North Carolina  
3018. Jones (NC), County of, North Carolina  
3019. Lee (NC), County of, North Carolina  
3020. Lenoir (NC), County of, North Carolina  
3021. Lincoln (NC), County of, North Carolina  
3022. Madison (NC), County of, North Carolina  
3023. Martin (NC), County of, North Carolina  
3024. McDowell (NC), County of, North Carolina  
3025. Mecklenburg (NC), County of, North Carolina  
3026. Mitchell (NC), County of, North Carolina  
3027. Moore (NC), County of, North Carolina  
3028. New Hanover (NC), County of, North Carolina  
3029. Onslow (NC), County of, North Carolina  
3030. Orange (NC), County of, North Carolina  
3031. Pamlico (NC), County of, North Carolina  
3032. Pasquotank (NC), County of, North Carolina  
3033. Person (NC), County of, North Carolina  
3034. Pitt (NC), County of, North Carolina  
3035. Polk (NC), County of, North Carolina  
3036. Randolph (NC), County of, North Carolina  
3037. Richmond (NC), County of, North Carolina  
3038. Robeson (NC), County of, North Carolina  
3039. Rockingham (NC), County of, North Carolina  
3040. Rowan (NC), County of, North Carolina  
3041. Rutherford (NC), County of, North Carolina  
3042. Sampson (NC), County of, North Carolina  
3043. Scotland (NC), County of, North Carolina  
3044. Stokes (NC), County of, North Carolina  
3045. Surry (NC), County of, North Carolina  
3046. Tyrrell (NC), County of, North Carolina  
3047. Vance (NC), County of, North Carolina  
3048. Warren (NC), County of, North Carolina  
3049. Washington (NC), County of, North Carolina  
3050. Watauga (NC), County of, North Carolina  
3051. Wayne (NC), County of, North Carolina  
3052. Wilkes (NC), County of, North Carolina

## DRAFT – SUBJECT TO CHANGE FOR QUALITY CONTROL PURPOSES

- 3053. Wilmington (NC), City of, North Carolina
- 3054. Winston-Salem (NC), City of, North Carolina
- 3055. Yadkin (NC), County of, North Carolina
- 3056. Yancey (NC), County of, North Carolina
- 3057. Barnes (ND), County of, North Dakota
- 3058. Benson (ND), County of, North Dakota
- 3059. Bismarck (ND), City of, North Dakota
- 3060. Burleigh (ND), County of, North Dakota
- 3061. Cass (ND), County of, North Dakota
- 3062. Devils Lake (ND), City of, North Dakota
- 3063. Dickey (ND), County of, North Dakota
- 3064. Dunn (ND), County of, North Dakota
- 3065. Eddy (ND), County of, North Dakota
- 3066. Fargo (ND), City of, North Dakota
- 3067. Foster (ND), County of, North Dakota
- 3068. Grand Forks (ND), City of, North Dakota
- 3069. Grand Forks (ND), County of, North Dakota
- 3070. Lamoure (ND), County of, North Dakota
- 3071. Lisbon (ND), City of, North Dakota
- 3072. McKenzie (ND), County of, North Dakota
- 3073. McLean (ND), County of, North Dakota
- 3074. Mercer (ND), County of, North Dakota
- 3075. Mountrail (ND), County of, North Dakota
- 3076. Pembina (ND), County of, North Dakota
- 3077. Pierce (ND), County of, North Dakota
- 3078. Ramsey (ND), County of, North Dakota
- 3079. Ransom (ND), County of, North Dakota
- 3080. Richland (ND), County of, North Dakota
- 3081. Rolette (ND), County of, North Dakota
- 3082. Sargent (ND), County of, North Dakota
- 3083. Stark (ND), County of, North Dakota
- 3084. Towner (ND), County of, North Dakota
- 3085. Walsh (ND), County of, North Dakota
- 3086. Ward (ND), County of, North Dakota
- 3087. Wells (ND), County of, North Dakota
- 3088. Williams (ND), County of, North Dakota
- 3089. Adams (OH), County of, Ohio
- 3090. Akron, (OH), City of, Ohio
- 3091. Allen (OH), County of, Ohio
- 3092. Ashland (OH), City of, Ohio
- 3093. Ashland (OH), County of, Ohio
- 3094. Ashtabula (OH), County of, Ohio
- 3095. Athens (OH), County of, Ohio
- 3096. Auglaize (OH), County of, Ohio
- 3097. Aurora (OH), City of, Ohio
- 3098. Barberton (OH), City of, Ohio
- 3099. Belmont (OH), County of, Ohio
- 3100. Boston (OH), Township of, Ohio
- 3101. Boston Heights (OH), Village of, Ohio
- 3102. Broadview Heights (OH), City of, Ohio
- 3103. Brooklyn Heights (OH), Village of, Ohio
- 3104. Brown (OH), County of, Ohio
- 3105. Brunswick (OH), City of, Ohio
- 3106. Butler (OH), County of, Ohio
- 3107. Carroll (OH), County of, Ohio
- 3108. Champaign (OH), County of, Ohio
- 3109. Cincinnati (OH), City of, Ohio
- 3110. Clermont (OH), County of, Ohio
- 3111. Cleveland (OH), City of, Ohio
- 3112. Clinton (OH), Village of, Ohio
- 3113. Clinton (OH), County of, Ohio
- 3114. Columbiana (OH), County of, Ohio
- 3115. Columbus (OH), City of, Ohio
- 3116. Copley (OH), Township of, Ohio
- 3117. Coshocton (OH), County of, Ohio
- 3118. Coventry (OH), Township of, Ohio
- 3119. Crawford (OH), County of, Ohio
- 3120. Cuyahoga Falls (OH), City of, Ohio
- 3121. Darke (OH), County of, Ohio
- 3122. Dayton (OH), City of, Ohio
- 3123. Delaware (OH), County of, Ohio
- 3124. East Cleveland (OH), City of, Ohio
- 3125. Elyria (OH), City of, Ohio
- 3126. Erie (OH), County of, Ohio
- 3127. Euclid (OH), City of, Ohio
- 3128. Fairfield (OH), City of, Ohio
- 3129. Fairfield (OH), County of, Ohio
- 3130. Fairlawn (OH), City of, Ohio
- 3131. Fayette (OH), County of, Ohio
- 3132. Findlay (OH), City of, Ohio
- 3133. Fostoria (OH), City of, Ohio
- 3134. Four County Board of Alcohol, Drug Addiction and Mental Health Services (OH), Ohio
- 3135. Franklin (OH), County of, Ohio
- 3136. Fulton (OH), County of, Ohio
- 3137. Gallia (OH), County of, Ohio
- 3138. Garfield Heights (OH), City of, Ohio

## DRAFT – SUBJECT TO CHANGE FOR QUALITY CONTROL PURPOSES

- 3139. Geauga (OH), County of, Ohio
- 3140. Green (OH), City of, Ohio
- 3141. Guernsey (OH), County of, Ohio
- 3142. Hamilton (OH), City of, Ohio
- 3143. Hamilton (OH), County of, Ohio
- 3144. Hancock (OH), County of, Ohio
- 3145. Harrison (OH), County of, Ohio
- 3146. Hocking (OH), County of, Ohio
- 3147. Huron (OH), City of, Ohio
- 3148. Huron (OH), County of, Ohio
- 3149. Ironton (OH), City of, Ohio
- 3150. Jackson (OH), County of, Ohio
- 3151. Jefferson (OH), County of, Ohio
- 3152. Kent (OH), City of, Ohio
- 3153. Knox (OH), County of, Ohio
- 3154. Lake (OH), County of, Ohio
- 3155. Lakemore (OH), Village of, Ohio
- 3156. Lakewood (OH), City of, Ohio
- 3157. Lawrence (OH), County of, Ohio
- 3158. Lebanon (OH), City of, Ohio
- 3159. Licking (OH), County of, Ohio
- 3160. Lima (OH), City of, Ohio
- 3161. Logan (OH), County of, Ohio
- 3162. Lorain (OH), City of, Ohio
- 3163. Lorain (OH), County of, Ohio
- 3164. Lucas (OH), County of, Ohio
- 3165. Lucas County Children Services Board of Trustees (OH), Ohio
- 3166. Lyndhurst (OH), City of, Ohio
- 3167. Macedonia (OH), City of, Ohio
- 3168. Mansfield (OH), City of, Ohio
- 3169. Marietta (OH), City of, Ohio
- 3170. Marion (OH), County of, Ohio
- 3171. Mayfield Heights (OH), City of, Ohio
- 3172. Medina (OH), County of, Ohio
- 3173. Meigs (OH), County of, Ohio
- 3174. Mental Health & Recovery Services Board of Allen, Auglaize, and Hardin Counties (OH), Ohio
- 3175. Mental Health & Recovery Services Board of Lucas County (OH), Ohio
- 3176. Mercer (OH), County of, Ohio
- 3177. Miami (OH), County of, Ohio
- 3178. Middletown (OH), City of, Ohio
- 3179. Mogadore (OH), Village of, Ohio
- 3180. Monroe (OH), County of, Ohio
- 3181. Montgomery (OH), County of, Ohio
- 3182. Morrow (OH), County of, Ohio
- 3183. Munroe Falls (OH), City of, Ohio
- 3184. Muskingum (OH), County of, Ohio
- 3185. New Franklin (OH), City of, Ohio
- 3186. Newburgh Heights (OH), Village of, Ohio
- 3187. Noble (OH), County of, Ohio
- 3188. North Olmsted (OH), City of, Ohio
- 3189. North Ridgeville (OH), City of, Ohio
- 3190. North Royalton (OH), City of, Ohio
- 3191. Norton (OH), City of, Ohio
- 3192. Norwalk (OH), City of, Ohio
- 3193. Olmsted Falls (OH), City of, Ohio
- 3194. Ottawa (OH), County of, Ohio
- 3195. Painesville (OH), Township of, Ohio
- 3196. Parma (OH), City of, Ohio
- 3197. Parma Heights (OH), City of, Ohio
- 3198. Peninsula (OH), Village of, Ohio
- 3199. Perry (OH), County of, Ohio
- 3200. Pike (OH), County of, Ohio
- 3201. Portage (OH), County of, Ohio
- 3202. Portsmouth (OH), City of, Ohio
- 3203. Ravenna (OH), City of, Ohio
- 3204. Richfield (OH), Village of, Ohio
- 3205. Richland County Children's Services (OH), Ohio
- 3206. Ross (OH), County of, Ohio
- 3207. Sandusky (OH), City of, Ohio
- 3208. Sandusky (OH), County of, Ohio
- 3209. Scioto (OH), County of, Ohio
- 3210. Seneca (OH), County of, Ohio
- 3211. Seven Hills (OH), City of, Ohio
- 3212. Shelby (OH), County of, Ohio
- 3213. Silver Lake (OH), Village of, Ohio
- 3214. Springfield (OH), Township of, Ohio
- 3215. St. Marys (OH), City of, Ohio
- 3216. Stark (OH), County of, Ohio
- 3217. Stow (OH), City of, Ohio
- 3218. Strongsville (OH), City of, Ohio
- 3219. Tallmadge (OH), City of, Ohio
- 3220. Toledo (OH), City of, Ohio
- 3221. Trumbull (OH), County of, Ohio
- 3222. Tuscarawas (OH), County of, Ohio
- 3223. Valley Fire District (OH), Ohio
- 3224. Van Wert (OH), City of, Ohio
- 3225. Van Wert (OH), County of, Ohio
- 3226. Vinton (OH), County of, Ohio

## DRAFT – SUBJECT TO CHANGE FOR QUALITY CONTROL PURPOSES

- 3227. Warren (OH), City of, Ohio
- 3228. Warrensville Heights (OH), City of, Ohio
- 3229. Washington (OH), County of, Ohio
- 3230. Wayne (OH), County of, Ohio
- 3231. Wickliffe (OH), City of, Ohio
- 3232. Williams (OH), County of, Ohio
- 3233. Wyandot (OH), County of, Ohio
- 3234. Youngstown (OH), City of, Ohio
- 3235. Ada (OK), City of, Oklahoma
- 3236. Altus (OK), City of, Oklahoma
- 3237. Anadarko (OK), City of, Oklahoma
- 3238. Atoka (OK), County of, Oklahoma
- 3239. Beckham (OK), County of, Oklahoma
- 3240. Bethany (OK), City of, Oklahoma
- 3241. Broken Arrow (OK), City of, Oklahoma
- 3242. Burns Flat (OK), City of, Oklahoma
- 3243. Caddo (OK), County of, Oklahoma
- 3244. Choctaw (OK), County of, Oklahoma
- 3245. Cimarron (OK), County of, Oklahoma
- 3246. Cleveland (OK), County of, Oklahoma
- 3247. Coal (OK), County of, Oklahoma
- 3248. Comanche (OK), County of, Oklahoma
- 3249. Craig (OK), County of, Oklahoma
- 3250. Creek (OK), County of, Oklahoma
- 3251. Custer (OK), County of, Oklahoma
- 3252. Delaware (OK), County of, Oklahoma
- 3253. Dewey (OK), County of, Oklahoma
- 3254. Edmond (OK), City of, Oklahoma
- 3255. El Reno (OK), City of, Oklahoma
- 3256. Elk City (OK), City of, Oklahoma
- 3257. Enid (OK), City of, Oklahoma
- 3258. Fort Cobb (OK), City of, Oklahoma
- 3259. Garvin (OK), County of, Oklahoma
- 3260. Grady (OK), County of, Oklahoma
- 3261. Greer (OK), County of, Oklahoma
- 3262. Guthrie (OK), City of, Oklahoma
- 3263. Harmon (OK), County of, Oklahoma
- 3264. Harper (OK), County of, Oklahoma
- 3265. Haskell (OK), County of, Oklahoma
- 3266. Hughes (OK), County of, Oklahoma
- 3267. Jackson (OK), County of, Oklahoma
- 3268. Jefferson (OK), County of, Oklahoma
- 3269. Jenks (OK), City of, Oklahoma
- 3270. Johnston (OK), County of, Oklahoma
- 3271. Kay (OK), County of, Oklahoma
- 3272. Kiowa (OK), County of, Oklahoma
- 3273. Latimer (OK), County of, Oklahoma
- 3274. Lawton (OK), City of, Oklahoma
- 3275. Le Flore (OK), County of, Oklahoma
- 3276. Lincoln (OK), County of, Oklahoma
- 3277. Logan (OK), County of, Oklahoma
- 3278. Love (OK), County of, Oklahoma
- 3279. Major (OK), County of, Oklahoma
- 3280. Mayes (OK), County of, Oklahoma
- 3281. McClain (OK), County of, Oklahoma
- 3282. McCurtain (OK), County of, Oklahoma
- 3283. Midwest City (OK), City of, Oklahoma
- 3284. Muskogee (OK), City of, Oklahoma
- 3285. Muskogee (OK), County of, Oklahoma
- 3286. Mustang (OK), City of, Oklahoma
- 3287. Noble (OK), County of, Oklahoma
- 3288. Nowata (OK), County of, Oklahoma
- 3289. Okfuskee (OK), County of, Oklahoma
- 3290. Oklahoma (OK), County of, Oklahoma
- 3291. Oklahoma City (OK), City of, Oklahoma
- 3292. Okmulgee (OK), County of, Oklahoma
- 3293. Osage (OK), County of, Oklahoma
- 3294. Ottawa (OK), County of, Oklahoma
- 3295. Owasso (OK), City of, Oklahoma
- 3296. Pawnee (OK), County of, Oklahoma
- 3297. Payne (OK), County of, Oklahoma
- 3298. Pittsburg (OK), County of, Oklahoma
- 3299. Ponca City (OK), City of, Oklahoma
- 3300. Pottawatomie (OK), County of, Oklahoma
- 3301. Roger Mills (OK), County of, Oklahoma
- 3302. Rogers (OK), County of, Oklahoma
- 3303. Seminole (OK), City of, Oklahoma
- 3304. Seminole (OK), County of, Oklahoma
- 3305. Shawnee (OK), City of, Oklahoma
- 3306. Stephens (OK), County of, Oklahoma
- 3307. Stillwater (OK), City of, Oklahoma
- 3308. Texas (OK), County of, Oklahoma
- 3309. Tillman (OK), County of, Oklahoma
- 3310. Tulsa (OK), City of, Oklahoma
- 3311. Tulsa (OK), County of, Oklahoma
- 3312. Washington (OK), County of, Oklahoma
- 3313. Woods (OK), County of, Oklahoma
- 3314. Woodward (OK), County of, Oklahoma
- 3315. Yukon (OK), City of, Oklahoma
- 3316. Clackamas (OR), County of, Oregon
- 3317. Clatsop (OR), County of, Oregon
- 3318. Columbia (OR), County of, Oregon

## DRAFT – SUBJECT TO CHANGE FOR QUALITY CONTROL PURPOSES

- 3319. Coos (OR), County of, Oregon
- 3320. Curry (OR), County of, Oregon
- 3321. Jackson (OR), County of, Oregon
- 3322. Josephine (OR), County of, Oregon
- 3323. Lane (OR), County of, Oregon
- 3324. Multnomah (OR), County of, Oregon
- 3325. Portland (OR), City of, Oregon
- 3326. Washington (OR), County of, Oregon
- 3327. Yamhill (OR), County of, Oregon
- 3328. Adams (PA), County of, Pennsylvania
- 3329. Aliquippa (PA), City of, Pennsylvania
- 3330. Allegheny (PA), County of, Pennsylvania
- 3331. Armstrong (PA), County of, Pennsylvania
- 3332. Beaver (PA), County of, Pennsylvania
- 3333. Bedford (PA), County of, Pennsylvania
- 3334. Bensalem (PA), Township of, Pennsylvania
- 3335. Berks (PA), County of (DA), Pennsylvania
- 3336. Bradford (PA), County of, Pennsylvania
- 3337. Bristol (PA), Township of, Pennsylvania
- 3338. Bucks (PA), County of, Pennsylvania
- 3339. Cambria (PA), County of, Pennsylvania
- 3340. Carbon (PA), County of, Pennsylvania
- 3341. Chester (PA), County of, Pennsylvania
- 3342. Clarion (PA), County of, Pennsylvania
- 3343. Clearfield (PA), County of, Pennsylvania
- 3344. Clinton (PA), County of, Pennsylvania
- 3345. Coatesville (PA), City of, Pennsylvania
- 3346. Columbia (PA), County of, Pennsylvania
- 3347. Cumberland (PA), County of, Pennsylvania
- 3348. Dauphin (PA), County of, Pennsylvania
- 3349. Delaware (PA), County of, Pennsylvania
- 3350. Edwardsville (PA), Borough of, Pennsylvania
- 3351. Erie (PA), County of, Pennsylvania
- 3352. Exeter (PA), Borough of, Pennsylvania
- 3353. Fairview (PA), Township of, Pennsylvania
- 3354. Fayette (PA), County of, Pennsylvania
- 3355. Forty Fort (PA), Borough of, Pennsylvania
- 3356. Franklin (PA), County of, Pennsylvania
- 3357. Greene (PA), County of, Pennsylvania
- 3358. Hanover (PA), Township of, Pennsylvania
- 3359. Hazleton (PA), City of, Pennsylvania
- 3360. Huntingdon (PA), County of, Pennsylvania
- 3361. Indiana (PA), County of, Pennsylvania
- 3362. Kingston (PA), Borough of, Pennsylvania
- 3363. Lackawanna (PA), County of, Pennsylvania
- 3364. Lawrence (PA), County of, Pennsylvania
- 3365. Lehigh (PA), County of (DA), Pennsylvania
- 3366. Lock Haven (PA), City of, Pennsylvania
- 3367. Lower Makefield (PA), Township of, Pennsylvania
- 3368. Lower Southampton (PA), Township of, Pennsylvania
- 3369. Luzerne (PA), County of, Pennsylvania
- 3370. Lycoming (PA), County of, Pennsylvania
- 3371. Mahoning (PA), Township of, Pennsylvania
- 3372. Mercer (PA), County of, Pennsylvania
- 3373. Middletown (PA), Township of, Pennsylvania
- 3374. Monroe (PA), County of, Pennsylvania
- 3375. Morrisville (PA), Borough of, Pennsylvania
- 3376. Nanticoke (PA), City of, Pennsylvania
- 3377. New Castle (PA), City of, Pennsylvania
- 3378. Newtown (PA), Township of, Pennsylvania
- 3379. Norristown (PA), Municipality of, Pennsylvania
- 3380. Northampton (PA), County of, Pennsylvania
- 3381. Northumberland (PA), County of, Pennsylvania
- 3382. Philadelphia (PA), City of, Pennsylvania
- 3383. Pike (PA), County of, Pennsylvania
- 3384. Pittsburgh (PA), City of, Pennsylvania
- 3385. Plains (PA), Township of, Pennsylvania
- 3386. Schuylkill (PA), County of, Pennsylvania
- 3387. Sugar Notch (PA), Borough of, Pennsylvania
- 3388. Tioga (PA), County of, Pennsylvania



## DRAFT – SUBJECT TO CHANGE FOR QUALITY CONTROL PURPOSES

3389. Union (PA), Township of, Pennsylvania  
3390. Wampum (PA), Borough of, Pennsylvania  
3391. Warminster (PA), Township of, Pennsylvania  
3392. Warrington (PA), Township of, Pennsylvania  
3393. Washington (PA), County of, Pennsylvania  
3394. West Norriton (PA), Township of, Pennsylvania  
3395. West Pittston (PA), Borough of, Pennsylvania  
3396. Westmoreland (PA), County of, Pennsylvania  
3397. Wilkes-Barre (PA), Township of, Pennsylvania  
3398. Wilkes-Barre (PA), City of, Pennsylvania  
3399. Wright (PA), Township of, Pennsylvania  
3400. Wyoming (PA), Borough of, Pennsylvania  
3401. Wyoming (PA), County of, Pennsylvania  
3402. York (PA), County of, Pennsylvania  
3403. Adjuntas (PR), Municipality of, Puerto Rico  
3404. Arroyo (PR), Municipality of, Puerto Rico  
3405. Barceloneta (PR), Municipality of, Puerto Rico  
3406. Bayamon (PR), Municipality of, Puerto Rico  
3407. Caguas (PR), Municipality of, Puerto Rico  
3408. Canóvanas (PR), Municipality of, Puerto Rico  
3409. Catano (PR), Municipality of, Puerto Rico  
3410. Cayey (PR), Municipality of, Puerto Rico  
3411. Ceiba (PR), Municipality of, Puerto Rico  
3412. Cidra (PR), Municipality of, Puerto Rico  
3413. Coamo (PR), Municipality of, Puerto Rico  
3414. Guayanilla (PR), Municipality of, Puerto Rico  
3415. Isla De Vieques (PR), Municipality of, Puerto Rico  
3416. Juncos (PR), Municipality of, Puerto Rico  
3417. Loiza (PR), Municipality of, Puerto Rico  
3418. Rio Grande (PR), Municipality of, Puerto Rico  
3419. Sabana Grande (PR), Municipality of, Puerto Rico  
3420. San Juan (PR), Municipality of, Puerto Rico  
3421. Vega Alta (PR), Municipality of, Puerto Rico  
3422. Villalba (PR), Municipality of, Puerto Rico  
3423. Yabucoa (PR), Municipality of, Puerto Rico  
3424. Barrington (RI), Town of, Rhode Island  
3425. Bristol (RI), Town of, Rhode Island  
3426. Burrillville (RI), Town of, Rhode Island  
3427. Central Falls (RI), City of, Rhode Island  
3428. Charlestown (RI), Town of, Rhode Island  
3429. Coventry (RI), Town of, Rhode Island  
3430. Cranston (RI), City of, Rhode Island  
3431. Cumberland (RI), Town of, Rhode Island  
3432. East Greenwich (RI), Town of, Rhode Island  
3433. East Providence (RI), City of, Rhode Island  
3434. Foster (RI), Town of, Rhode Island  
3435. Glocester (RI), Town of, Rhode Island  
3436. Hopkinton (RI), Town of, Rhode Island  
3437. Jamestown (RI), Town of, Rhode Island  
3438. Johnston (RI), Town of, Rhode Island  
3439. Middletown (RI), Town of, Rhode Island  
3440. Narragansett (RI), Town of, Rhode Island  
3441. Newport (RI), City of, Rhode Island  
3442. North Kingstown (RI), Town of, Rhode Island  
3443. North Providence (RI), Town of, Rhode Island  
3444. Pawtucket (RI), City of, Rhode Island  
3445. Portsmouth (RI), Town of, Rhode Island  
3446. Providence (RI), City of, Rhode Island  
3447. Richmond (RI), Town of, Rhode Island  
3448. Scituate (RI), Town of, Rhode Island  
3449. Smithfield (RI), Town of, Rhode Island

## DRAFT – SUBJECT TO CHANGE FOR QUALITY CONTROL PURPOSES

- 3450. South Kingstown (RI), Town of, Rhode Island
- 3451. Warren (RI), Town of, Rhode Island
- 3452. Warwick (RI), City of, Rhode Island
- 3453. West Greenwich (RI), Town of, Rhode Island
- 3454. West Warwick (RI), Town of, Rhode Island
- 3455. Westerly (RI), Town of, Rhode Island
- 3456. Woonsocket (RI), City of, Rhode Island
- 3457. Abbeville (SC), County of, South Carolina
- 3458. Aiken (SC), County of, South Carolina
- 3459. Allendale (SC), County of, South Carolina
- 3460. Anderson (SC), County of, South Carolina
- 3461. Bamberg (SC), County of, South Carolina
- 3462. Barnwell (SC), County of, South Carolina
- 3463. Beaufort (SC), County of, South Carolina
- 3464. Berkeley (SC), County of, South Carolina
- 3465. Calhoun (SC), County of, South Carolina
- 3466. Charleston (SC), City of, South Carolina
- 3467. Charleston (SC), County of, South Carolina
- 3468. Cherokee (SC), County of, South Carolina
- 3469. Chester (SC), City of, South Carolina
- 3470. Chester (SC), County of, South Carolina
- 3471. Chesterfield (SC), County of, South Carolina
- 3472. Clarendon (SC), County of, South Carolina
- 3473. Colleton (SC), County of, South Carolina
- 3474. Columbia (SC), City of, South Carolina
- 3475. Dillon (SC), County of, South Carolina
- 3476. Dorchester (SC), County of, South Carolina
- 3477. Edgefield (SC), County of, South Carolina
- 3478. Fairfield (SC), County of, South Carolina
- 3479. Florence (SC), County of, South Carolina
- 3480. Georgetown (SC), County of, South Carolina
- 3481. Georgetown City (SC), City of, South Carolina
- 3482. Greenville (SC), County of, South Carolina
- 3483. Greenwood (SC), County of, South Carolina
- 3484. Hampton (SC), County of, South Carolina
- 3485. Horry (SC), County of, South Carolina
- 3486. Jasper (SC), County of, South Carolina
- 3487. Kershaw (SC), County of, South Carolina
- 3488. Kershaw County Hospital Board (SC), South Carolina
- 3489. Lancaster (SC), County of, South Carolina
- 3490. Laurens (SC), County of, South Carolina
- 3491. Lee (SC), County of, South Carolina
- 3492. Lexington (SC), County of, South Carolina
- 3493. Marion (SC), County of, South Carolina
- 3494. Marlboro (SC), County of, South Carolina
- 3495. McCormick (SC), County of, South Carolina
- 3496. Mount Pleasant (SC), Town of, South Carolina
- 3497. Myrtle Beach (SC), City of, South Carolina
- 3498. Newberry (SC), County of, South Carolina
- 3499. North Charleston (SC), City of, South Carolina
- 3500. Oconee (SC), County of, South Carolina
- 3501. Orangeburg (SC), City of, South Carolina
- 3502. Orangeburg (SC), County of, South Carolina
- 3503. Pickens (SC), County of, South Carolina
- 3504. Richland (SC), County of, South Carolina
- 3505. Saluda (SC), County of, South Carolina
- 3506. Spartanburg (SC), County of, South Carolina
- 3507. Summerville (SC), Town of, South Carolina

DRAFT – SUBJECT TO CHANGE FOR QUALITY CONTROL PURPOSES

3508. Sumter (SC), County of, South Carolina  
3509. Union (SC), County of, South Carolina  
3510. Williamsburg (SC), County of, South Carolina  
3511. York (SC), County of, South Carolina  
3512. Pennington (SD), County of, South Dakota  
3513. Arlington (TN), Town of, Tennessee  
3514. Blount (TN), County of, Tennessee  
3515. Campbell (TN), County of, Tennessee  
3516. Cannon (TN), County of, Tennessee  
3517. Centerville (TN), Town of, Tennessee  
3518. Claiborne (TN), County of, Tennessee  
3519. Clarksville (TN), City of, Tennessee  
3520. Crockett (TN), County of, Tennessee  
3521. Dandridge (TN), Town of, Tennessee  
3522. Decatur (TN), County of, Tennessee  
3523. Decatur (TN), Town of, Tennessee  
3524. Fentress (TN), County of, Tennessee  
3525. Gatlinburg (TN), City of, Tennessee  
3526. Germantown (TN), City of, Tennessee  
3527. Greene (TN), County of, Tennessee  
3528. Hamilton (TN), County of, Tennessee  
3529. Hancock (TN), County of, Tennessee  
3530. Hawkins (TN), County of, Tennessee  
3531. Haywood (TN), County of, Tennessee  
3532. Henderson (TN), County of, Tennessee  
3533. Jefferson (TN), County of, Tennessee  
3534. Johnson (TN), County of, Tennessee  
3535. Lauderdale (TN), County of, Tennessee  
3536. Lexington (TN), City of, Tennessee  
3537. Madison (TN), County of, Tennessee  
3538. Maryville (TN), City of, Tennessee  
3539. Memphis (TN), City of, Tennessee  
3540. Millington (TN), City of, Tennessee  
3541. Montgomery (TN), County of, Tennessee  
3542. Morgan (TN), County of, Tennessee  
3543. Nashville & Davidson (TN), City of/County of, Tennessee  
3544. Obion (TN), County of, Tennessee  
3545. Overton (TN), County of, Tennessee  
3546. Pickett (TN), County of, Tennessee  
3547. Pigeon Forge (TN), City of, Tennessee  
3548. Ripley (TN), City of, Tennessee  
3549. Rutherford (TN), County of, Tennessee  
3550. Scott (TN), County of, Tennessee  
3551. Shelby (TN), County of, Tennessee  
3552. Smith (TN), County of, Tennessee  
3553. Sumner (TN), County of, Tennessee  
3554. Washington (TN), County of, Tennessee  
3555. Williamson (TN), County of, Tennessee  
3556. Angelina (TX), County of, Texas  
3557. Bailey (TX), County of, Texas  
3558. Bastrop (TX), County of, Texas  
3559. Bee (TX), County of, Texas  
3560. Bexar (TX), County of, Texas  
3561. Bexar County Hospital District (TX), Texas  
3562. Blanco (TX), County of, Texas  
3563. Bowie (TX), County of, Texas  
3564. Brazos (TX), County of, Texas  
3565. Brooks (TX), County of, Texas  
3566. Burleson (TX), County of, Texas  
3567. Burnet (TX), County of, Texas  
3568. Caldwell (TX), County of, Texas  
3569. Calhoun (TX), County of, Texas  
3570. Cameron (TX), County of, Texas  
3571. Camp (TX), County of, Texas  
3572. Cass (TX), County of, Texas  
3573. Castro (TX), County of, Texas  
3574. Cherokee (TX), County of, Texas  
3575. Childress (TX), County of, Texas  
3576. Clay (TX), County of, Texas  
3577. Colorado (TX), County of, Texas  
3578. Cooke (TX), County of, Texas  
3579. Coryell (TX), County of, Texas  
3580. Dallas (TX), County of, Texas  
3581. Dallas County Hospital District (TX), Texas  
3582. Delta (TX), County of, Texas  
3583. Dimmit (TX), County of, Texas  
3584. Duval (TX), County of, Texas  
3585. Eagle Pass (TX), City of, Texas  
3586. Ector (TX), County of, Texas  
3587. El Paso (TX), County of, Texas  
3588. Ellis (TX), County of, Texas  
3589. Falls (TX), County of, Texas  
3590. Fannin (TX), County of, Texas  
3591. Fort Bend (TX), County of, Texas  
3592. Franklin (TX), County of, Texas  
3593. Freestone (TX), County of, Texas  
3594. Galveston (TX), County of, Texas  
3595. Grayson (TX), County of, Texas

DRAFT – SUBJECT TO CHANGE FOR QUALITY CONTROL PURPOSES

- 3596. Guadalupe (TX), County of, Texas
- 3597. Guadalupe Valley Hospital (TX), Texas
- 3598. Hardin (TX), County of, Texas
- 3599. Harris (TX), County of, Texas
- 3600. Harris County Hospital District (TX), Texas
- 3601. Harrison (TX), County of, Texas
- 3602. Haskell (TX), County of, Texas
- 3603. Hays (TX), County of, Texas
- 3604. Henderson (TX), County of, Texas
- 3605. Hidalgo (TX), County of, Texas
- 3606. Hopkins (TX), County of, Texas
- 3607. Houston (TX), City of, Texas
- 3608. Houston (TX), County of, Texas
- 3609. Irving Independent School District (TX), Texas
- 3610. Jasper (TX), County of, Texas
- 3611. Jefferson (TX), County of, Texas
- 3612. Jim Hogg (TX), County of, Texas
- 3613. Jim Wells (TX), County of, Texas
- 3614. Johnson (TX), County of, Texas
- 3615. Jones (TX), County of, Texas
- 3616. Kaufman (TX), County of, Texas
- 3617. Kendall (TX), County of, Texas
- 3618. Kerr (TX), County of, Texas
- 3619. Kinney (TX), County of, Texas
- 3620. Kleberg (TX), County of, Texas
- 3621. Lamar (TX), County of, Texas
- 3622. Laredo (TX), City of, Texas
- 3623. LaSalle (TX), County of, Texas
- 3624. Leon (TX), County of, Texas
- 3625. Leon Valley (TX), City of, Texas
- 3626. Liberty (TX), County of, Texas
- 3627. Limestone (TX), County of, Texas
- 3628. Lubbock (TX), County of, Texas
- 3629. Madison (TX), County of, Texas
- 3630. Marion (TX), County of, Texas
- 3631. Maverick (TX), County of, Texas
- 3632. McLennan (TX), County of, Texas
- 3633. McMullen (TX), County of, Texas
- 3634. Milam (TX), County of, Texas
- 3635. Mitchell (TX), County of, Texas
- 3636. Montgomery (TX), County of, Texas
- 3637. Morris (TX), County of, Texas
- 3638. Nacogdoches (TX), County of, Texas
- 3639. Newton (TX), County of, Texas
- 3640. Nolan (TX), County of, Texas
- 3641. Nueces (TX), County of, Texas
- 3642. Nueces County Hospital District (TX), Texas
- 3643. Ochiltree County Hospital District (TX), Texas
- 3644. Orange (TX), County of, Texas
- 3645. Palo Pinto County Hospital District (TX), Texas
- 3646. Panola (TX), County of, Texas
- 3647. Parker (TX), County of, Texas
- 3648. Polk (TX), County of, Texas
- 3649. Potter (TX), County of, Texas
- 3650. Red River (TX), County of, Texas
- 3651. Roberts (TX), County of, Texas
- 3652. Robertson (TX), County of, Texas
- 3653. Rockwall (TX), County of, Texas
- 3654. Rusk (TX), County of, Texas
- 3655. San Antonio (TX), City of, Texas
- 3656. San Patricio (TX), County of, Texas
- 3657. San Saba (TX), County of, Texas
- 3658. Shackelford (TX), County of, Texas
- 3659. Shelby (TX), County of, Texas
- 3660. Smith (TX), County of, Texas
- 3661. Socorro Independent School District (TX), Texas
- 3662. Stephens (TX), County of, Texas
- 3663. Tarrant (TX), County of, Texas
- 3664. Tarrant County Hospital District (TX), Texas
- 3665. Terrell (TX), County of, Texas
- 3666. Texarkana Independent School District (TX), Texas
- 3667. Throckmorton (TX), County of, Texas
- 3668. Titus (TX), County of, Texas
- 3669. Travis (TX), County of, Texas
- 3670. Trinity (TX), County of, Texas
- 3671. Upshur (TX), County of, Texas
- 3672. Uvalde (TX), County of, Texas
- 3673. Van Zandt (TX), County of, Texas
- 3674. Walker (TX), County of, Texas
- 3675. Waller (TX), County of, Texas
- 3676. Webb (TX), County of, Texas
- 3677. West Wharton County Hospital District (TX), Texas
- 3678. Wichita (TX), County of, Texas
- 3679. Williamson (TX), County of, Texas
- 3680. Wilson (TX), County of, Texas

DRAFT – SUBJECT TO CHANGE FOR QUALITY CONTROL PURPOSES

- 3681. Wilson County Memorial Hospital District (TX), Texas
- 3682. Wood (TX), County of, Texas
- 3683. Zavala (TX), County of, Texas
- 3684. Beaver (UT), County of, Utah
- 3685. Cache (UT), County of, Utah
- 3686. Carbon (UT), County of, Utah
- 3687. Daggett (UT), County of, Utah
- 3688. Davis (UT), County of, Utah
- 3689. Duchesne (UT), County of, Utah
- 3690. Emery (UT), County of, Utah
- 3691. Garfield (UT), County of, Utah
- 3692. Grand (UT), County of, Utah
- 3693. Iron (UT), County of, Utah
- 3694. Juab (UT), County of, Utah
- 3695. Kane (UT), County of, Utah
- 3696. Millard (UT), County of, Utah
- 3697. Piute (UT), County of, Utah
- 3698. Rich (UT), County of, Utah
- 3699. Salt Lake (UT), County of, Utah
- 3700. San Juan (UT), County of, Utah
- 3701. Sanpete (UT), County of, Utah
- 3702. Sevier (UT), County of, Utah
- 3703. Summit (UT), County of, Utah
- 3704. Tooele (UT), County of, Utah
- 3705. Tri-County Health Department (UT), Utah
- 3706. Uintah (UT), County of, Utah
- 3707. Utah (UT), County of, Utah
- 3708. Wasatch (UT), County of, Utah
- 3709. Washington (UT), County of, Utah
- 3710. Wayne (UT), County of, Utah
- 3711. Weber (UT), County of, Utah
- 3712. Bennington (VT), Town of, Vermont
- 3713. Brattleboro (VT), Town of, Vermont
- 3714. Sharon (VT), Town of, Vermont
- 3715. St. Albans (VT), City of, Vermont
- 3716. Accomack (VA), County of, Virginia
- 3717. Alexandria (VA), City of, Virginia
- 3718. Alleghany (VA), County of, Virginia
- 3719. Amherst (VA), County of, Virginia
- 3720. Arlington (VA), County of, Virginia
- 3721. Bland (VA), County of, Virginia
- 3722. Botetourt (VA), County of, Virginia
- 3723. Bristol (VA), City of, Virginia
- 3724. Buchanan (VA), County of, Virginia
- 3725. Buena Vista (VA), City of, Virginia
- 3726. Carroll (VA), County of, Virginia
- 3727. Charlotte (VA), County of, Virginia
- 3728. Chesapeake (VA), City of, Virginia
- 3729. Chesterfield (VA), County of, Virginia
- 3730. Covington (VA), City of, Virginia
- 3731. Culpeper (VA), County of, Virginia
- 3732. Cumberland (VA), County of, Virginia
- 3733. Danville (VA), City of, Virginia
- 3734. Dickenson (VA), County of, Virginia
- 3735. Dinwiddie (VA), County of, Virginia
- 3736. Emporia (VA), City of, Virginia
- 3737. Fairfax (VA), City of, Virginia
- 3738. Fairfax (VA), County of, Virginia
- 3739. Fauquier (VA), County of, Virginia
- 3740. Floyd (VA), County of, Virginia
- 3741. Franklin (VA), County of, Virginia
- 3742. Frederick (VA), County of, Virginia
- 3743. Fredericksburg (VA), City of, Virginia
- 3744. Galax (VA), City of, Virginia
- 3745. Giles (VA), County of, Virginia
- 3746. Goochland (VA), County of, Virginia
- 3747. Grayson (VA), County of, Virginia
- 3748. Greensville (VA), County of, Virginia
- 3749. Halifax (VA), County of, Virginia
- 3750. Henrico (VA), County of, Virginia
- 3751. Henry (VA), County of, Virginia
- 3752. Hopewell (VA), City of, Virginia
- 3753. Isle of Wight (VA), County of, Virginia
- 3754. King and Queen (VA), County of, Virginia
- 3755. Lee (VA), County of, Virginia
- 3756. Lexington (VA), City of, Virginia
- 3757. Loudoun (VA), County of, Virginia
- 3758. Louisa (VA), County of, Virginia
- 3759. Madison (VA), County of, Virginia
- 3760. Martinsville (VA), City of, Virginia
- 3761. Mecklenburg (VA), County of, Virginia
- 3762. Montgomery (VA), County of, Virginia
- 3763. Norfolk (VA), City of, Virginia
- 3764. Northampton (VA), County of, Virginia
- 3765. Northumberland (VA), County of, Virginia
- 3766. Norton (VA), City of, Virginia
- 3767. Page (VA), County of, Virginia
- 3768. Patrick (VA), County of, Virginia
- 3769. Pittsylvania (VA), County of, Virginia
- 3770. Portsmouth (VA), City of, Virginia

## DRAFT – SUBJECT TO CHANGE FOR QUALITY CONTROL PURPOSES

- 3771. Prince George (VA), County of, Virginia
- 3772. Prince William (VA), County of, Virginia
- 3773. Pulaski (VA), County of, Virginia
- 3774. Radford (VA), City of, Virginia
- 3775. Richlands (VA), Town of, Virginia
- 3776. Richmond (VA), City of, Virginia
- 3777. Richmond (VA), County of, Virginia
- 3778. Roanoke (VA), City of, Virginia
- 3779. Roanoke (VA), County of, Virginia
- 3780. Rockbridge (VA), County of, Virginia
- 3781. Russell (VA), County of, Virginia
- 3782. Salem (VA), City of, Virginia
- 3783. Scott (VA), County of, Virginia
- 3784. Shenandoah (VA), County of, Virginia
- 3785. Smyth (VA), County of, Virginia
- 3786. Stafford (VA), County of, Virginia
- 3787. Tazewell (VA), County of, Virginia
- 3788. Virginia Beach (VA), City of (Sheriff), Virginia
- 3789. Virginia Beach (VA), City of, Virginia
- 3790. Warren (VA), County of, Virginia
- 3791. Washington (VA), County of, Virginia
- 3792. Waynesboro (VA), City of, Virginia
- 3793. Westmoreland (VA), County of, Virginia
- 3794. Winchester (VA), City of, Virginia
- 3795. Wise (VA), County of, Virginia
- 3796. Wythe (VA), County of, Virginia
- 3797. Anacortes (WA), City of, Washington
- 3798. Bainbridge Island (WA), City of, Washington
- 3799. Burlington (WA), City of, Washington
- 3800. Chelan (WA), County of, Washington
- 3801. Clallam (WA), County of, Washington
- 3802. Clark (WA), County of, Washington
- 3803. Everett (WA), City of, Washington
- 3804. Franklin (WA), County of, Washington
- 3805. Island (WA), County of, Washington
- 3806. Jefferson (WA), County of, Washington
- 3807. Kent (WA), City of, Washington
- 3808. King (WA), County of, Washington
- 3809. Kirkland (WA), City of, Washington
- 3810. Kitsap (WA), County of, Washington
- 3811. Kittitas (WA), County of, Washington
- 3812. La Conner School District (WA), Washington
- 3813. Lakewood (WA), City of, Washington
- 3814. Lewis (WA), County of, Washington
- 3815. Lincoln (WA), County of, Washington
- 3816. Mount Vernon (WA), City of, Washington
- 3817. Mount Vernon School District (WA), Washington
- 3818. Olympia (WA), City of, Washington
- 3819. Pierce (WA), County of, Washington
- 3820. San Juan (WA), County of, Washington
- 3821. Seattle (WA), City of, Washington
- 3822. Sedro-Woolley (WA), City of, Washington
- 3823. Sedro-Woolley School District (WA), Washington
- 3824. Skagit (WA), County of, Washington
- 3825. Snohomish (WA), County of, Washington
- 3826. Spokane (WA), City of, Washington
- 3827. Spokane (WA), County of, Washington
- 3828. Tacoma (WA), City of, Washington
- 3829. Thurston (WA), County of, Washington
- 3830. Vancouver (WA), City of, Washington
- 3831. Walla Walla (WA), County of, Washington
- 3832. Whatcom (WA), County of, Washington
- 3833. Whitman (WA), County of, Washington
- 3834. Addison (a/k/a) Webster Springs (WV), Town of, West Virginia
- 3835. Barbour (WV), County of, West Virginia
- 3836. Barboursville (WV), Village of, West Virginia
- 3837. Beckley (WV), City of, West Virginia
- 3838. Belington (WV), City of, West Virginia
- 3839. Belle (WV), Town of, West Virginia
- 3840. Berkeley (WV), County of, West Virginia
- 3841. Bluefield (WV), City of, West Virginia
- 3842. Board of Education of Mason County Public Schools (WV), West Virginia
- 3843. Boone (WV), County of, West Virginia
- 3844. Braxton (WV), County of, West Virginia
- 3845. Brooke (WV), County of, West Virginia
- 3846. Buckhannon (WV), City of, West Virginia
- 3847. Cabell (WV), County of, West Virginia
- 3848. Calhoun (WV), County of, West Virginia
- 3849. Ceredo (WV), Town of, West Virginia

## DRAFT – SUBJECT TO CHANGE FOR QUALITY CONTROL PURPOSES

3850. Charles Town (WV), City of, West Virginia  
3851. Chesapeake (WV), Town of, West Virginia  
3852. Clarksburg (WV), City of, West Virginia  
3853. Clay (WV), County of, West Virginia  
3854. Clendenin (WV), Town of, West Virginia  
3855. Delbarton (WV), Town of, West Virginia  
3856. Doddridge (WV), County of, West Virginia  
3857. Dunbar (WV), City of, West Virginia  
3858. Eleanor (WV), Town of, West Virginia  
3859. Elizabeth (WV), Town of, West Virginia  
3860. Fairmont (WV), City of, West Virginia  
3861. Fayette (WV), County of, West Virginia  
3862. Fort Gay (WV), Town of, West Virginia  
3863. Gauley Bridge (WV), Town of, West Virginia  
3864. Gilmer (WV), County of, West Virginia  
3865. Glenville (WV), Town of, West Virginia  
3866. Grafton (WV), City of, West Virginia  
3867. Grant (WV), County of, West Virginia  
3868. Granville (WV), Town of, West Virginia  
3869. Greenbrier (WV), County of, West Virginia  
3870. Hamlin (WV), Town of, West Virginia  
3871. Hancock (WV), County of, West Virginia  
3872. Hardy (WV), County of, West Virginia  
3873. Harrison (WV), County of, West Virginia  
3874. Harrisville (WV), Town of, West Virginia  
3875. Huntington (WV), City of, West Virginia  
3876. Hurricane (WV), City of, West Virginia  
3877. Jackson (WV), County of, West Virginia  
3878. Jefferson (WV), County of, West Virginia  
3879. Junior (WV), Town of, West Virginia  
3880. Kanawha (WV), County of, West Virginia  
3881. Kenova (WV), City of, West Virginia  
3882. Lewis (WV), County of, West Virginia  
3883. Logan (WV), City of, West Virginia  
3884. Logan (WV), County of, West Virginia  
3885. Madison (WV), Town of, West Virginia  
3886. Man (WV), Town of, West Virginia  
3887. Marion (WV), County of, West Virginia  
3888. Marshall (WV), County of, West Virginia  
3889. Mason (WV), County of, West Virginia  
3890. Matewan (WV), Town of, West Virginia  
3891. McDowell (WV), County of, West Virginia  
3892. Milton (WV), City of, West Virginia  
3893. Mineral (WV), County of, West Virginia  
3894. Mingo (WV), County of, West Virginia  
3895. Monongalia (WV), County of, West Virginia  
3896. Monroe (WV), County of, West Virginia  
3897. Montgomery (WV), City of, West Virginia  
3898. Morgan (WV), County of, West Virginia  
3899. Moundsville (WV), City of, West Virginia  
3900. Mullens (WV), City of, West Virginia  
3901. Nicholas (WV), County of, West Virginia  
3902. Nitro (WV), City of, West Virginia  
3903. Oceana (WV), Town of, West Virginia  
3904. Ohio (WV), County of, West Virginia  
3905. Parkersburg (WV), City of, West Virginia  
3906. Pendleton (WV), County of, West Virginia  
3907. Philippi (WV), City of, West Virginia  
3908. Pleasants (WV), County of, West Virginia  
3909. Pocahontas (WV), County of, West Virginia  
3910. Point Pleasant (WV), City of, West Virginia  
3911. Preston (WV), County of, West Virginia  
3912. Princeton (WV), City of, West Virginia  
3913. Putnam (WV), County of, West Virginia  
3914. Quinwood (WV), Town of, West Virginia  
3915. Rainelle (WV), Town of, West Virginia  
3916. Randolph (WV), County of, West Virginia  
3917. Ravenswood (WV), Town of, West Virginia  
3918. Richwood (WV), City of, West Virginia  
3919. Ripley (WV), City of, West Virginia

DRAFT – SUBJECT TO CHANGE FOR QUALITY CONTROL PURPOSES

3920. Ritchie (WV), County of, West Virginia  
3921. Roane (WV), County of, West Virginia  
3922. Romney (WV), Town of, West Virginia  
3923. Rupert (WV), Town of, West Virginia  
3924. Saint Albans (WV), City of, West Virginia  
3925. Smithers (WV), City of, West Virginia  
3926. Sophia (WV), Town of, West Virginia  
3927. South Charleston (WV), City of, West Virginia  
3928. Spencer (WV), City of, West Virginia  
3929. St. Marys (WV), City of, West Virginia  
3930. Star City (WV), Town of, West Virginia  
3931. Summers (WV), County of, West Virginia  
3932. Summersville (WV), City of, West Virginia  
3933. Sutton (WV), Town of, West Virginia  
3934. Taylor (WV), County of, West Virginia  
3935. Tucker (WV), County of, West Virginia  
3936. Tyler (WV), County of, West Virginia  
3937. Upshur (WV), County of, West Virginia  
3938. Vienna (WV), City of, West Virginia  
3939. Wayne (WV), County of, West Virginia  
3940. Webster (WV), County of, West Virginia  
3941. Weirton (WV), City of, West Virginia  
3942. West Hamlin (WV), Town of, West Virginia  
3943. Wetzel (WV), County of, West Virginia  
3944. White Sulphur Springs (WV), City of, West Virginia  
3945. Whitesville (WV), Town of, West Virginia  
3946. Williamstown (WV), City of, West Virginia  
3947. Winfield (WV), City of, West Virginia  
3948. Wirt (WV), County of, West Virginia  
3949. Wood (WV), County of, West Virginia  
3950. Adams (WI), County of, Wisconsin  
3951. Ashland (WI), County of, Wisconsin  
3952. Barron (WI), County of, Wisconsin  
3953. Bayfield (WI), County of, Wisconsin  
3954. Brown (WI), County of, Wisconsin  
3955. Buffalo (WI), County of, Wisconsin  
3956. Burnett (WI), County of, Wisconsin  
3957. Calumet (WI), County of, Wisconsin  
3958. Chippewa (WI), County of, Wisconsin  
3959. Clark (WI), County of, Wisconsin  
3960. Columbia (WI), County of, Wisconsin  
3961. Crawford (WI), County of, Wisconsin  
3962. Cudahy (WI), City of, Wisconsin  
3963. Dane (WI), County of, Wisconsin  
3964. Dodge (WI), County of, Wisconsin  
3965. Door (WI), County of, Wisconsin  
3966. Douglas (WI), County of, Wisconsin  
3967. Dunn (WI), County of, Wisconsin  
3968. Eau Claire (WI), County of, Wisconsin  
3969. Florence (WI), County of, Wisconsin  
3970. Fond du Lac (WI), County of, Wisconsin  
3971. Forest (WI), County of, Wisconsin  
3972. Franklin (WI), City of, Wisconsin  
3973. Grant (WI), County of, Wisconsin  
3974. Green (WI), County of, Wisconsin  
3975. Green Lake (WI), County of, Wisconsin  
3976. Greenfield (WI), City of, Wisconsin  
3977. Iowa (WI), County of, Wisconsin  
3978. Iron (WI), County of, Wisconsin  
3979. Jackson (WI), County of, Wisconsin  
3980. Janesville (WI), City of, Wisconsin  
3981. Jefferson (WI), County of, Wisconsin  
3982. Juneau (WI), County of, Wisconsin  
3983. Kenosha (WI), City of, Wisconsin  
3984. Kenosha (WI), County of, Wisconsin  
3985. Kewaunee (WI), County of, Wisconsin  
3986. La Crosse (WI), County of, Wisconsin  
3987. Lafayette (WI), County of, Wisconsin  
3988. Langlade (WI), County of, Wisconsin  
3989. Lincoln (WI), County of, Wisconsin  
3990. Manitowoc (WI), County of, Wisconsin  
3991. Marathon (WI), County of, Wisconsin  
3992. Marinette (WI), City of, Wisconsin  
3993. Marinette (WI), County of, Wisconsin  
3994. Marquette (WI), County of, Wisconsin  
3995. Menominee (WI), County of, Wisconsin  
3996. Milwaukee (WI), City of, Wisconsin  
3997. Milwaukee (WI), County of, Wisconsin  
3998. Monroe (WI), County of, Wisconsin  
3999. Mount Pleasant (WI), Village of, Wisconsin  
4000. Oak Creek (WI), City of, Wisconsin  
4001. Oconto (WI), County of, Wisconsin  
4002. Oneida (WI), County of, Wisconsin  
4003. Outagamie (WI), County of, Wisconsin  
4004. Ozaukee (WI), County of, Wisconsin



DRAFT – SUBJECT TO CHANGE FOR QUALITY CONTROL PURPOSES

- 4005. Pepin (WI), County of, Wisconsin
- 4006. Pierce (WI), County of, Wisconsin
- 4007. Pleasant Prairie (WI), Village of, Wisconsin
- 4008. Portage (WI), County of, Wisconsin
- 4009. Price (WI), County of, Wisconsin
- 4010. Racine (WI), County of, Wisconsin
- 4011. Richland (WI), County of, Wisconsin
- 4012. Rock (WI), County of, Wisconsin
- 4013. Rusk (WI), County of, Wisconsin
- 4014. Sauk (WI), County of, Wisconsin
- 4015. Sawyer (WI), County of, Wisconsin
- 4016. Shawano (WI), County of, Wisconsin
- 4017. Sheboygan (WI), County of, Wisconsin
- 4018. South Milwaukee (WI), City of, Wisconsin
- 4019. St. Croix (WI), County of, Wisconsin
- 4020. Sturtevant (WI), Village of, Wisconsin
- 4021. Superior (WI), City of, Wisconsin
- 4022. Taylor (WI), County of, Wisconsin
- 4023. Trempealeau (WI), County of, Wisconsin
- 4024. Union Grove (WI), Village of, Wisconsin
- 4025. Vernon (WI), County of, Wisconsin
- 4026. Vilas (WI), County of, Wisconsin
- 4027. Walworth (WI), County of, Wisconsin
- 4028. Washburn (WI), County of, Wisconsin
- 4029. Washington (WI), County of, Wisconsin
- 4030. Waukesha (WI), County of, Wisconsin
- 4031. Waupaca (WI), County of, Wisconsin
- 4032. Waushara (WI), County of, Wisconsin
- 4033. Wauwatosa (WI), City of, Wisconsin
- 4034. West Allis (WI), City of, Wisconsin
- 4035. Winnebago (WI), County of, Wisconsin
- 4036. Wood (WI), County of, Wisconsin
- 4037. Yorkville (WI), Village of, Wisconsin
- 4038. Carbon (WY), County of, Wyoming
- 4039. Casper (WY), City of, Wyoming
- 4040. Cheyenne (WY), City of, Wyoming
- 4041. Green River (WY), City of, Wyoming
- 4042. Riverton (WY), City of, Wyoming
- 4043. Rock Springs (WY), City of, Wyoming
- 4044. Sweetwater (WY), County of, Wyoming

**EXHIBIT D**

**[Intentionally Omitted]**

## **EXHIBIT E**

### **List of Opioid Remediation Uses**

#### **Schedule A Core Strategies**

States and Qualifying Block Grantees shall choose from among the abatement strategies listed in Schedule B. However, priority shall be given to the following core abatement strategies (“*Core Strategies*”).<sup>1</sup>

**A. NALOXONE OR OTHER FDA-APPROVED DRUG TO REVERSE OPIOID OVERDOSES**

1. Expand training for first responders, schools, community support groups and families; and
2. Increase distribution to individuals who are uninsured or whose insurance does not cover the needed service.

**B. MEDICATION-ASSISTED TREATMENT (“MAT”) DISTRIBUTION AND OTHER OPIOID-RELATED TREATMENT**

1. Increase distribution of MAT to individuals who are uninsured or whose insurance does not cover the needed service;
2. Provide education to school-based and youth-focused programs that discourage or prevent misuse;
3. Provide MAT education and awareness training to healthcare providers, EMTs, law enforcement, and other first responders; and
4. Provide treatment and recovery support services such as residential and inpatient treatment, intensive outpatient treatment, outpatient therapy or counseling, and recovery housing that allow or integrate medication and with other support services.

---

<sup>1</sup> As used in this Schedule A, words like “expand,” “fund,” “provide” or the like shall not indicate a preference for new or existing programs.

**C. PREGNANT & POSTPARTUM WOMEN**

1. Expand Screening, Brief Intervention, and Referral to Treatment (“*SBIRT*”) services to non-Medicaid eligible or uninsured pregnant women;
2. Expand comprehensive evidence-based treatment and recovery services, including MAT, for women with co-occurring Opioid Use Disorder (“*OUD*”) and other Substance Use Disorder (“*SUD*”) / Mental Health disorders for uninsured individuals for up to 12 months postpartum; and
3. Provide comprehensive wrap-around services to individuals with OUD, including housing, transportation, job placement/training, and childcare.

**D. EXPANDING TREATMENT FOR NEONATAL ABSTINENCE SYNDROME (“*NAS*”)**

1. Expand comprehensive evidence-based and recovery support for NAS babies;
2. Expand services for better continuum of care with infant-need dyad; and
3. Expand long-term treatment and services for medical monitoring of NAS babies and their families.

**E. EXPANSION OF WARM HAND-OFF PROGRAMS AND RECOVERY SERVICES**

1. Expand services such as navigators and on-call teams to begin MAT in hospital emergency departments;
2. Expand warm hand-off services to transition to recovery services;
3. Broaden scope of recovery services to include co-occurring SUD or mental health conditions;
4. Provide comprehensive wrap-around services to individuals in recovery, including housing, transportation, job placement/training, and childcare; and
5. Hire additional social workers or other behavioral health workers to facilitate expansions above.

**F. TREATMENT FOR INCARCERATED POPULATION**

1. Provide evidence-based treatment and recovery support, including MAT for persons with OUD and co-occurring SUD/MH disorders within and transitioning out of the criminal justice system; and
2. Increase funding for jails to provide treatment to inmates with OUD.

**G. PREVENTION PROGRAMS**

1. Funding for media campaigns to prevent opioid use (similar to the FDA's "Real Cost" campaign to prevent youth from misusing tobacco);
2. Funding for evidence-based prevention programs in schools;
3. Funding for medical provider education and outreach regarding best prescribing practices for opioids consistent with the 2016 CDC guidelines, including providers at hospitals (academic detailing);
4. Funding for community drug disposal programs; and
5. Funding and training for first responders to participate in pre-arrest diversion programs, post-overdose response teams, or similar strategies that connect at-risk individuals to behavioral health services and supports.

**H. EXPANDING SYRINGE SERVICE PROGRAMS**

1. Provide comprehensive syringe services programs with more wrap-around services, including linkage to OUD treatment, access to sterile syringes and linkage to care and treatment of infectious diseases.

**I. EVIDENCE-BASED DATA COLLECTION AND RESEARCH ANALYZING THE EFFECTIVENESS OF THE ABATEMENT STRATEGIES WITHIN THE STATE**

## **Schedule B** **Approved Uses**

Support treatment of Opioid Use Disorder (OUD) and any co-occurring Substance Use Disorder or Mental Health (SUD/MH) conditions through evidence-based or evidence-informed programs or strategies that may include, but are not limited to, the following:

|                            |
|----------------------------|
| <b>PART ONE: TREATMENT</b> |
|----------------------------|

### **A. TREAT OPIOID USE DISORDER (OUD)**

Support treatment of Opioid Use Disorder (“*OUD*”) and any co-occurring Substance Use Disorder or Mental Health (“*SUD/MH*”) conditions through evidence-based or evidence-informed programs or strategies that may include, but are not limited to, those that:<sup>2</sup>

1. Expand availability of treatment for OUD and any co-occurring SUD/MH conditions, including all forms of Medication-Assisted Treatment (“*MAT*”) approved by the U.S. Food and Drug Administration.
2. Support and reimburse evidence-based services that adhere to the American Society of Addiction Medicine (“*ASAM*”) continuum of care for OUD and any co-occurring SUD/MH conditions.
3. Expand telehealth to increase access to treatment for OUD and any co-occurring SUD/MH conditions, including MAT, as well as counseling, psychiatric support, and other treatment and recovery support services.
4. Improve oversight of Opioid Treatment Programs (“*OTPs*”) to assure evidence-based or evidence-informed practices such as adequate methadone dosing and low threshold approaches to treatment.
5. Support mobile intervention, treatment, and recovery services, offered by qualified professionals and service providers, such as peer recovery coaches, for persons with OUD and any co-occurring SUD/MH conditions and for persons who have experienced an opioid overdose.
6. Provide treatment of trauma for individuals with OUD (*e.g.*, violence, sexual assault, human trafficking, or adverse childhood experiences) and family members (*e.g.*, surviving family members after an overdose or overdose fatality), and training of health care personnel to identify and address such trauma.
7. Support evidence-based withdrawal management services for people with OUD and any co-occurring mental health conditions.

---

<sup>2</sup> As used in this Schedule B, words like “expand,” “fund,” “provide” or the like shall not indicate a preference for new or existing programs.

8. Provide training on MAT for health care providers, first responders, students, or other supporting professionals, such as peer recovery coaches or recovery outreach specialists, including telementoring to assist community-based providers in rural or underserved areas.
9. Support workforce development for addiction professionals who work with persons with OUD and any co-occurring SUD/MH conditions.
10. Offer fellowships for addiction medicine specialists for direct patient care, instructors, and clinical research for treatments.
11. Offer scholarships and supports for behavioral health practitioners or workers involved in addressing OUD and any co-occurring SUD/MH or mental health conditions, including, but not limited to, training, scholarships, fellowships, loan repayment programs, or other incentives for providers to work in rural or underserved areas.
12. Provide funding and training for clinicians to obtain a waiver under the federal Drug Addiction Treatment Act of 2000 (“*DATA 2000*”) to prescribe MAT for OUD, and provide technical assistance and professional support to clinicians who have obtained a DATA 2000 waiver.
13. Disseminate web-based training curricula, such as the American Academy of Addiction Psychiatry’s Provider Clinical Support Service–Opioids web-based training curriculum and motivational interviewing.
14. Develop and disseminate new curricula, such as the American Academy of Addiction Psychiatry’s Provider Clinical Support Service for Medication–Assisted Treatment.

## **B. SUPPORT PEOPLE IN TREATMENT AND RECOVERY**

Support people in recovery from OUD and any co-occurring SUD/MH conditions through evidence-based or evidence-informed programs or strategies that may include, but are not limited to, the programs or strategies that:

1. Provide comprehensive wrap-around services to individuals with OUD and any co-occurring SUD/MH conditions, including housing, transportation, education, job placement, job training, or childcare.
2. Provide the full continuum of care of treatment and recovery services for OUD and any co-occurring SUD/MH conditions, including supportive housing, peer support services and counseling, community navigators, case management, and connections to community-based services.
3. Provide counseling, peer-support, recovery case management and residential treatment with access to medications for those who need it to persons with OUD and any co-occurring SUD/MH conditions.

4. Provide access to housing for people with OUD and any co-occurring SUD/MH conditions, including supportive housing, recovery housing, housing assistance programs, training for housing providers, or recovery housing programs that allow or integrate FDA-approved medication with other support services.
5. Provide community support services, including social and legal services, to assist in deinstitutionalizing persons with OUD and any co-occurring SUD/MH conditions.
6. Support or expand peer-recovery centers, which may include support groups, social events, computer access, or other services for persons with OUD and any co-occurring SUD/MH conditions.
7. Provide or support transportation to treatment or recovery programs or services for persons with OUD and any co-occurring SUD/MH conditions.
8. Provide employment training or educational services for persons in treatment for or recovery from OUD and any co-occurring SUD/MH conditions.
9. Identify successful recovery programs such as physician, pilot, and college recovery programs, and provide support and technical assistance to increase the number and capacity of high-quality programs to help those in recovery.
10. Engage non-profits, faith-based communities, and community coalitions to support people in treatment and recovery and to support family members in their efforts to support the person with OUD in the family.
11. Provide training and development of procedures for government staff to appropriately interact and provide social and other services to individuals with or in recovery from OUD, including reducing stigma.
12. Support stigma reduction efforts regarding treatment and support for persons with OUD, including reducing the stigma on effective treatment.
13. Create or support culturally appropriate services and programs for persons with OUD and any co-occurring SUD/MH conditions, including new Americans.
14. Create and/or support recovery high schools.
15. Hire or train behavioral health workers to provide or expand any of the services or supports listed above.

**C. CONNECT PEOPLE WHO NEED HELP TO THE HELP THEY NEED**  
**(CONNECTIONS TO CARE)**

Provide connections to care for people who have—or are at risk of developing—OUD and any co-occurring SUD/MH conditions through evidence-based or evidence-informed programs or strategies that may include, but are not limited to, those that:



1. Ensure that health care providers are screening for OUD and other risk factors and know how to appropriately counsel and treat (or refer if necessary) a patient for OUD treatment.
2. Fund SBIRT programs to reduce the transition from use to disorders, including SBIRT services to pregnant women who are uninsured or not eligible for Medicaid.
3. Provide training and long-term implementation of SBIRT in key systems (health, schools, colleges, criminal justice, and probation), with a focus on youth and young adults when transition from misuse to opioid disorder is common.
4. Purchase automated versions of SBIRT and support ongoing costs of the technology.
5. Expand services such as navigators and on-call teams to begin MAT in hospital emergency departments.
6. Provide training for emergency room personnel treating opioid overdose patients on post-discharge planning, including community referrals for MAT, recovery case management or support services.
7. Support hospital programs that transition persons with OUD and any co-occurring SUD/MH conditions, or persons who have experienced an opioid overdose, into clinically appropriate follow-up care through a bridge clinic or similar approach.
8. Support crisis stabilization centers that serve as an alternative to hospital emergency departments for persons with OUD and any co-occurring SUD/MH conditions or persons that have experienced an opioid overdose.
9. Support the work of Emergency Medical Systems, including peer support specialists, to connect individuals to treatment or other appropriate services following an opioid overdose or other opioid-related adverse event.
10. Provide funding for peer support specialists or recovery coaches in emergency departments, detox facilities, recovery centers, recovery housing, or similar settings; offer services, supports, or connections to care to persons with OUD and any co-occurring SUD/MH conditions or to persons who have experienced an opioid overdose.
11. Expand warm hand-off services to transition to recovery services.
12. Create or support school-based contacts that parents can engage with to seek immediate treatment services for their child; and support prevention, intervention, treatment, and recovery programs focused on young people.
13. Develop and support best practices on addressing OUD in the workplace.
14. Support assistance programs for health care providers with OUD.

15. Engage non-profits and the faith community as a system to support outreach for treatment.
16. Support centralized call centers that provide information and connections to appropriate services and supports for persons with OUD and any co-occurring SUD/MH conditions.

#### **D. ADDRESS THE NEEDS OF CRIMINAL JUSTICE-INVOLVED PERSONS**

Address the needs of persons with OUD and any co-occurring SUD/MH conditions who are involved in, are at risk of becoming involved in, or are transitioning out of the criminal justice system through evidence-based or evidence-informed programs or strategies that may include, but are not limited to, those that:

1. Support pre-arrest or pre-arraignment diversion and deflection strategies for persons with OUD and any co-occurring SUD/MH conditions, including established strategies such as:
  1. Self-referral strategies such as the Angel Programs or the Police Assisted Addiction Recovery Initiative (“*PAARF*”);
  2. Active outreach strategies such as the Drug Abuse Response Team (“*DART*”) model;
  3. “Naloxone Plus” strategies, which work to ensure that individuals who have received naloxone to reverse the effects of an overdose are then linked to treatment programs or other appropriate services;
  4. Officer prevention strategies, such as the Law Enforcement Assisted Diversion (“*LEAD*”) model;
  5. Officer intervention strategies such as the Leon County, Florida Adult Civil Citation Network or the Chicago Westside Narcotics Diversion to Treatment Initiative; or
  6. Co-responder and/or alternative responder models to address OUD-related 911 calls with greater SUD expertise.
2. Support pre-trial services that connect individuals with OUD and any co-occurring SUD/MH conditions to evidence-informed treatment, including MAT, and related services.
3. Support treatment and recovery courts that provide evidence-based options for persons with OUD and any co-occurring SUD/MH conditions.
4. Provide evidence-informed treatment, including MAT, recovery support, harm reduction, or other appropriate services to individuals with OUD and any co-occurring SUD/MH conditions who are incarcerated in jail or prison.

5. Provide evidence-informed treatment, including MAT, recovery support, harm reduction, or other appropriate services to individuals with OUD and any co-occurring SUD/MH conditions who are leaving jail or prison or have recently left jail or prison, are on probation or parole, are under community corrections supervision, or are in re-entry programs or facilities.
6. Support critical time interventions (“CTI”), particularly for individuals living with dual-diagnosis OUD/serious mental illness, and services for individuals who face immediate risks and service needs and risks upon release from correctional settings.
7. Provide training on best practices for addressing the needs of criminal justice-involved persons with OUD and any co-occurring SUD/MH conditions to law enforcement, correctional, or judicial personnel or to providers of treatment, recovery, harm reduction, case management, or other services offered in connection with any of the strategies described in this section.

**E. ADDRESS THE NEEDS OF PREGNANT OR PARENTING WOMEN AND THEIR FAMILIES, INCLUDING BABIES WITH NEONATAL ABSTINENCE SYNDROME**

Address the needs of pregnant or parenting women with OUD and any co-occurring SUD/MH conditions, and the needs of their families, including babies with neonatal abstinence syndrome (“NAS”), through evidence-based or evidence-informed programs or strategies that may include, but are not limited to, those that:

1. Support evidence-based or evidence-informed treatment, including MAT, recovery services and supports, and prevention services for pregnant women—or women who could become pregnant—who have OUD and any co-occurring SUD/MH conditions, and other measures to educate and provide support to families affected by Neonatal Abstinence Syndrome.
2. Expand comprehensive evidence-based treatment and recovery services, including MAT, for uninsured women with OUD and any co-occurring SUD/MH conditions for up to 12 months postpartum.
3. Provide training for obstetricians or other healthcare personnel who work with pregnant women and their families regarding treatment of OUD and any co-occurring SUD/MH conditions.
4. Expand comprehensive evidence-based treatment and recovery support for NAS babies; expand services for better continuum of care with infant-parent dyad; and expand long-term treatment and services for medical monitoring of NAS babies and their families.
5. Provide training to health care providers who work with pregnant or parenting women on best practices for compliance with federal requirements that children born with NAS get referred to appropriate services and receive a plan of safe care.

6. Provide child and family supports for parenting women with OUD and any co-occurring SUD/MH conditions.
7. Provide enhanced family support and child care services for parents with OUD and any co-occurring SUD/MH conditions.
8. Provide enhanced support for children and family members suffering trauma as a result of addiction in the family; and offer trauma-informed behavioral health treatment for adverse childhood events.
9. Offer home-based wrap-around services to persons with OUD and any co-occurring SUD/MH conditions, including, but not limited to, parent skills training.
10. Provide support for Children’s Services—Fund additional positions and services, including supportive housing and other residential services, relating to children being removed from the home and/or placed in foster care due to custodial opioid use.

|                      |
|----------------------|
| PART TWO: PREVENTION |
|----------------------|

**F. PREVENT OVER-PRESCRIBING AND ENSURE APPROPRIATE PRESCRIBING AND DISPENSING OF OPIOIDS**

Support efforts to prevent over-prescribing and ensure appropriate prescribing and dispensing of opioids through evidence-based or evidence-informed programs or strategies that may include, but are not limited to, the following:

1. Funding medical provider education and outreach regarding best prescribing practices for opioids consistent with the Guidelines for Prescribing Opioids for Chronic Pain from the U.S. Centers for Disease Control and Prevention, including providers at hospitals (academic detailing).
2. Training for health care providers regarding safe and responsible opioid prescribing, dosing, and tapering patients off opioids.
3. Continuing Medical Education (CME) on appropriate prescribing of opioids.
4. Providing Support for non-opioid pain treatment alternatives, including training providers to offer or refer to multi-modal, evidence-informed treatment of pain.
5. Supporting enhancements or improvements to Prescription Drug Monitoring Programs (“PDMPs”), including, but not limited to, improvements that:
  1. Increase the number of prescribers using PDMPs;
  2. Improve point-of-care decision-making by increasing the quantity, quality, or format of data available to prescribers using PDMPs, by improving the interface that prescribers use to access PDMP data, or both; or

3. Enable states to use PDMP data in support of surveillance or intervention strategies, including MAT referrals and follow-up for individuals identified within PDMP data as likely to experience OUD in a manner that complies with all relevant privacy and security laws and rules.
6. Ensuring PDMPs incorporate available overdose/naloxone deployment data, including the United States Department of Transportation’s Emergency Medical Technician overdose database in a manner that complies with all relevant privacy and security laws and rules.
7. Increasing electronic prescribing to prevent diversion or forgery.
8. Educating dispensers on appropriate opioid dispensing.

## **G. PREVENT MISUSE OF OPIOIDS**

Support efforts to discourage or prevent misuse of opioids through evidence-based or evidence-informed programs or strategies that may include, but are not limited to, the following:

1. Funding media campaigns to prevent opioid misuse.
2. Corrective advertising or affirmative public education campaigns based on evidence.
3. Public education relating to drug disposal.
4. Drug take-back disposal or destruction programs.
5. Funding community anti-drug coalitions that engage in drug prevention efforts.
6. Supporting community coalitions in implementing evidence-informed prevention, such as reduced social access and physical access, stigma reduction—including staffing, educational campaigns, support for people in treatment or recovery, or training of coalitions in evidence-informed implementation, including the Strategic Prevention Framework developed by the U.S. Substance Abuse and Mental Health Services Administration (“SAMHSA”).
7. Engaging non-profits and faith-based communities as systems to support prevention.
8. Funding evidence-based prevention programs in schools or evidence-informed school and community education programs and campaigns for students, families, school employees, school athletic programs, parent-teacher and student associations, and others.
9. School-based or youth-focused programs or strategies that have demonstrated effectiveness in preventing drug misuse and seem likely to be effective in preventing the uptake and use of opioids.

10. Create or support community-based education or intervention services for families, youth, and adolescents at risk for OUD and any co-occurring SUD/MH conditions.
11. Support evidence-informed programs or curricula to address mental health needs of young people who may be at risk of misusing opioids or other drugs, including emotional modulation and resilience skills.
12. Support greater access to mental health services and supports for young people, including services and supports provided by school nurses, behavioral health workers or other school staff, to address mental health needs in young people that (when not properly addressed) increase the risk of opioid or another drug misuse.

## **H. PREVENT OVERDOSE DEATHS AND OTHER HARMS (HARM REDUCTION)**

Support efforts to prevent or reduce overdose deaths or other opioid-related harms through evidence-based or evidence-informed programs or strategies that may include, but are not limited to, the following:

1. Increased availability and distribution of naloxone and other drugs that treat overdoses for first responders, overdose patients, individuals with OUD and their friends and family members, schools, community navigators and outreach workers, persons being released from jail or prison, or other members of the general public.
2. Public health entities providing free naloxone to anyone in the community.
3. Training and education regarding naloxone and other drugs that treat overdoses for first responders, overdose patients, patients taking opioids, families, schools, community support groups, and other members of the general public.
4. Enabling school nurses and other school staff to respond to opioid overdoses, and provide them with naloxone, training, and support.
5. Expanding, improving, or developing data tracking software and applications for overdoses/naloxone revivals.
6. Public education relating to emergency responses to overdoses.
7. Public education relating to immunity and Good Samaritan laws.
8. Educating first responders regarding the existence and operation of immunity and Good Samaritan laws.
9. Syringe service programs and other evidence-informed programs to reduce harms associated with intravenous drug use, including supplies, staffing, space, peer support services, referrals to treatment, fentanyl checking, connections to care, and the full range of harm reduction and treatment services provided by these programs.

10. Expanding access to testing and treatment for infectious diseases such as HIV and Hepatitis C resulting from intravenous opioid use.
11. Supporting mobile units that offer or provide referrals to harm reduction services, treatment, recovery supports, health care, or other appropriate services to persons that use opioids or persons with OUD and any co-occurring SUD/MH conditions.
12. Providing training in harm reduction strategies to health care providers, students, peer recovery coaches, recovery outreach specialists, or other professionals that provide care to persons who use opioids or persons with OUD and any co-occurring SUD/MH conditions.
13. Supporting screening for fentanyl in routine clinical toxicology testing.

### PART THREE: OTHER STRATEGIES

#### **I. FIRST RESPONDERS**

In addition to items in section C, D and H relating to first responders, support the following:

1. Education of law enforcement or other first responders regarding appropriate practices and precautions when dealing with fentanyl or other drugs.
2. Provision of wellness and support services for first responders and others who experience secondary trauma associated with opioid-related emergency events.

#### **J. LEADERSHIP, PLANNING AND COORDINATION**

Support efforts to provide leadership, planning, coordination, facilitations, training and technical assistance to abate the opioid epidemic through activities, programs, or strategies that may include, but are not limited to, the following:

1. Statewide, regional, local or community regional planning to identify root causes of addiction and overdose, goals for reducing harms related to the opioid epidemic, and areas and populations with the greatest needs for treatment intervention services, and to support training and technical assistance and other strategies to abate the opioid epidemic described in this opioid abatement strategy list.
2. A dashboard to (a) share reports, recommendations, or plans to spend opioid settlement funds; (b) to show how opioid settlement funds have been spent; (c) to report program or strategy outcomes; or (d) to track, share or visualize key opioid- or health-related indicators and supports as identified through collaborative statewide, regional, local or community processes.
3. Invest in infrastructure or staffing at government or not-for-profit agencies to support collaborative, cross-system coordination with the purpose of preventing

overprescribing, opioid misuse, or opioid overdoses, treating those with OUD and any co-occurring SUD/MH conditions, supporting them in treatment or recovery, connecting them to care, or implementing other strategies to abate the opioid epidemic described in this opioid abatement strategy list.

4. Provide resources to staff government oversight and management of opioid abatement programs.

## **K. TRAINING**

In addition to the training referred to throughout this document, support training to abate the opioid epidemic through activities, programs, or strategies that may include, but are not limited to, those that:

1. Provide funding for staff training or networking programs and services to improve the capability of government, community, and not-for-profit entities to abate the opioid crisis.
2. Support infrastructure and staffing for collaborative cross-system coordination to prevent opioid misuse, prevent overdoses, and treat those with OUD and any co-occurring SUD/MH conditions, or implement other strategies to abate the opioid epidemic described in this opioid abatement strategy list (*e.g.*, health care, primary care, pharmacies, PDMPs, etc.).

## **L. RESEARCH**

Support opioid abatement research that may include, but is not limited to, the following:

1. Monitoring, surveillance, data collection and evaluation of programs and strategies described in this opioid abatement strategy list.
2. Research non-opioid treatment of chronic pain.
3. Research on improved service delivery for modalities such as SBIRT that demonstrate promising but mixed results in populations vulnerable to opioid use disorders.
4. Research on novel harm reduction and prevention efforts such as the provision of fentanyl test strips.
5. Research on innovative supply-side enforcement efforts such as improved detection of mail-based delivery of synthetic opioids.
6. Expanded research on swift/certain/fair models to reduce and deter opioid misuse within criminal justice populations that build upon promising approaches used to address other substances (*e.g.*, Hawaii HOPE and Dakota 24/7).



7. Epidemiological surveillance of OUD-related behaviors in critical populations, including individuals entering the criminal justice system, including, but not limited to approaches modeled on the Arrestee Drug Abuse Monitoring (“ADAM”) system.
8. Qualitative and quantitative research regarding public health risks and harm reduction opportunities within illicit drug markets, including surveys of market participants who sell or distribute illicit opioids.
9. Geospatial analysis of access barriers to MAT and their association with treatment engagement and treatment outcomes.

## **EXHIBIT F**

### **List of States and Overall Allocation Percentages**

|                             |               |
|-----------------------------|---------------|
| <b>Alabama</b>              | 1.6491291250% |
| <b>Alaska</b>               | 0.2619596435% |
| <b>American Samoa</b>       | 0.0174609943% |
| <b>Arizona</b>              | 2.3755949882% |
| <b>Arkansas</b>             | 0.9713856799% |
| <b>California</b>           | 9.9213830698% |
| <b>Colorado</b>             | 1.6616291219% |
| <b>Connecticut</b>          | 1.3399918096% |
| <b>Delaware</b>             | 0.4951498892% |
| <b>District of Columbia</b> | 0.2078293111% |
| <b>Florida</b>              | 7.0259134409% |
| <b>Georgia</b>              | 2.7882080114% |
| <b>Guam</b>                 | 0.0513089852% |
| <b>Hawaii</b>               | 0.3443244815% |
| <b>Idaho</b>                | 0.5297889112% |
| <b>Illinois</b>             | 3.3263363702% |
| <b>Indiana</b>              | 2.2168933059% |
| <b>Iowa</b>                 | 0.7611448951% |
| <b>Kansas</b>               | 0.8077259480% |
| <b>Kentucky</b>             | 2.1047890943% |
| <b>Louisiana</b>            | 1.5229786769% |
| <b>Maine</b>                | 0.5651006743% |
| <b>Maryland</b>             | 2.1106090494% |
| <b>Massachusetts</b>        | 2.3035761083% |
| <b>Michigan</b>             | 3.4020234989% |
| <b>Minnesota</b>            | 1.2972597706% |
| <b>Mississippi</b>          | 0.8942157086% |
| <b>Missouri</b>             | 2.0056475170% |
| <b>Montana</b>              | 0.3457758645% |
| <b>N. Mariana Islands</b>   | 0.0188110001% |
| <b>Nebraska</b>             | 0.4313919963% |
| <b>Nevada</b>               | 1.2547155559% |
| <b>New Hampshire</b>        | 0.6311550689% |
| <b>New Jersey</b>           | 2.7551354545% |
| <b>New Mexico</b>           | 0.8623532836% |
| <b>New York</b>             | 5.3903813405% |

|                       |               |
|-----------------------|---------------|
| <b>North Carolina</b> | 3.2502525994% |
| <b>North Dakota</b>   | 0.1878951417% |
| <b>Ohio</b>           | 4.3567051408% |
| <b>Oklahoma</b>       | 0.3053135060% |
| <b>Oregon</b>         | 1.4309172888% |
| <b>Pennsylvania</b>   | 4.5882419559% |
| <b>Puerto Rico</b>    | 0.7295764154% |
| <b>Rhode Island</b>   | 0.4942737092% |
| <b>South Carolina</b> | 1.5905629933% |
| <b>South Dakota</b>   | 0.2193860923% |
| <b>Tennessee</b>      | 2.6881474977% |
| <b>Texas</b>          | 6.2932157196% |
| <b>Utah</b>           | 1.1945774957% |
| <b>Vermont</b>        | 0.2876050633% |
| <b>Virgin Islands</b> | 0.0343504215% |
| <b>Virginia</b>       | 2.2801150757% |
| <b>Washington</b>     | 2.3189040182% |
| <b>West Virginia</b>  | 1.1438786260% |
| <b>Wisconsin</b>      | 1.7582560561% |
| <b>Wyoming</b>        | 0.1987475390% |

## **EXHIBIT G**

### **Subdivisions Eligible to become Participating Subdivisions and Default Subdivision Fund Allocation Percentages**

The Subdivisions set forth on this Exhibit G are eligible to become Participating Subdivisions. By default, the Subdivisions set forth on this Exhibit G shall include: (1) all Litigating Subdivisions; (2) all counties and parishes in States with functional counties or parishes; (3) all Subdivisions that are the highest level of general purpose government in States without functional counties or parishes; and (4) all other Subdivisions with a population of 10,000 or greater. A State may elect to add any additional Subdivisions to this Exhibit G at any time prior to the Initial Participation Date.

Immediately upon the effectiveness of any State-Subdivision Agreement, Allocation Statute, Statutory Trust, or voluntary redistribution allowed by subsection VI.D.3 (or upon the effectiveness of an amendment to any State-Subdivision Agreement, Allocation Statute, Statutory Trust, or voluntary redistribution allowed by subsection VI.D.3) that addresses allocation from the Subdivision Fund, whether before or after the Initial Participation Date, this Exhibit G will automatically be amended to reflect the allocation from the Subdivision Fund pursuant to the State-Subdivision Agreement, Allocation Statute, Statutory Trust, or voluntary redistribution allowed by subsection VI.D.3.

For the avoidance of doubt, inclusion on this Exhibit G shall not create any claim for any amount of the Settlement Fund, and no such amounts shall be allocated or distributed to any Subdivision included herein if such Subdivision does not otherwise meet all requirements to receive any such funds pursuant to the Agreement.

The Parties recognize the benefits of remediation funds reaching all communities, including through direct payments from the Subdivision Fund. However, to promote efficiency in the use of such funds and avoid administratively-burdensome disbursements that would be too small to add a meaningful abatement response, certain Subdivisions do not receive a direct allocation from the Subdivision Fund. However, such Subdivisions will benefit from Opioid Remediation in their community, and are eligible to receive direct benefits from the Abatement Accounts Fund in their State. All settlement funds, whether allocated to a Settling State, an Abatement Accounts Fund or a Subdivision listed on this Exhibit G can be used for Opioid Remediation in communities not listed herein.

As provided by subsection VI.D.4.c, the Allocation Percentages shown below apply to distribution of each Settling State's Subdivision Fund in the absence of a State-Subdivision Agreement, Allocation Statute, or Statutory Trust. The allocation that would have otherwise gone to Subdivisions not listed below as receiving a direct allocation shall be (1) directed to the county or parish in which such Subdivision is located in Settling States with functional counties or parishes if the relevant county or parish is a Participating Subdivision or (2) to the highest-level general purpose government in which such Subdivision is located in Settling States without functional counties or parishes if the relevant highest-level general purpose government is a Participating Subdivision. Where the relevant county, parish or highest-level General Purpose Government is not a Participating Subdivision, allocations of General Purpose Subdivisions not

listed below as eligible to become Participating Subdivisions shall be allocated pursuant to subsection VII.I. The redirecting of funds described in this paragraph is intended to promote the efficient use of Opioid Remediation funds while keeping, where possible, local control of the distribution of those funds.

This Exhibit G will be updated with Subdivisions eligible to become Participating Subdivisions pursuant to subsection I.77.

## **EXHIBIT H**

### **Participation Tier Determination\***

| <b>Participation Tier</b> | <b>Settling States as of the Payment Date (beginning in Payment Year 1)</b> | <b>Percentage of Litigating Subdivisions that Are Participating Subdivisions and/or Subdivisions Subject to a Bar, Case-Specific Resolution, or Settlement Class Resolution in effect as of the Payment Date (beginning in Payment Year 1)</b> | <b>Percentage of Non-Litigating Subdivisions with Populations over 10,000 that Are Participating Subdivisions and/or Subdivisions Subject to a Bar, Case-Specific Resolution, or Settlement Class resolution in effect as of the Payment Date (beginning in Payment Year 1)</b> |
|---------------------------|---|--|---|
| 1                         | 44  | 95%  | 90%   |
| 2                         | 45  | 96%  | 96%   |
| 3                         | 46  | 97%  | 97%   |
| 4                         | 48  | 98%  | 97%   |

\* The following conditions apply to the determination of Participation Tiers:

1. For the sole purpose of the Participation Tier determination under this Exhibit, the States used to calculate each criterion (including the percentages of Litigating and Non-Litigating Subdivisions in Settling States that are Participating Subdivisions) will include each of the 50 states in the United States, excluding the District of Columbia, American Samoa, Guam, the Northern Mariana Islands, Puerto Rico, and the U.S. Virgin Islands.
2. Assessment of Subdivision participation percentage will be national in scope.
3. For purposes of determining Participation Tiers, “Litigating Subdivisions” includes Special Districts that have brought any Released Claims against any Released Entities. Special Districts shall have their population measured as set forth in subsection XIII.C.
4. The percentage of Litigating Subdivisions and percentage of Non-Litigating Subdivisions with populations over 10,000 will be calculated as follows: Each Litigating Subdivision and each Non-Litigating Subdivision with a population over 10,000 in the States used to calculate the Participation Tier will be assigned a metric reflecting both population and severity (the “Population-Severity Metric”). The Population-Severity Metric shall be the Subdivision’s population plus the Subdivision’s population multiplied by the severity factor for the State of the Subdivision (the severity factors for each State are attached as Exhibit T hereto) and then divided in two, thus giving 50% weight to each of population and population multiplied by the severity factor. The denominator for each percentage shall be the sum total of the Population-Severity Metric for all the Subdivisions in the

relevant category (Litigating Subdivisions or Non-Litigating Subdivisions with populations over 10,000) in the Settling States, notwithstanding that persons may be included within the population (and therefore the Population-Severity Metric) of more than one Subdivision. The numerator will be the sum total of the Population-Severity Metrics of all Subdivisions in the relevant category of Subdivision (*i.e.*, Litigating Subdivisions or Non-Litigating Subdivisions with populations over 10,000) in the Settling States that are either Participating Subdivisions or are subject to a Bar, Case-Specific Resolution, or Settlement Class Resolution, notwithstanding that persons may be included within the population of more than one Subdivision. For the avoidance of doubt, Subdivisions in Non-Settling States are excluded from both the denominator and numerator of the calculations for the percentage of Litigating Subdivisions and percentage of Non-Litigating Subdivisions with populations over 10,000.

5. When the Participation Tier is redetermined annually, Later Participating Subdivisions described in Section VII.E.3 or Section VII.E.4 shall not be included as Participating Subdivisions, and for Subdivisions subject to a Bar, Case-Specific Resolution, or Settlement Class Resolution to be included, the Bar, Case-Specific Resolution, or Settlement Class Resolution must have been in effect both as of the relevant Payment Date and for the entire period since the prior Payment Date.
6. Subdivisions with populations over 10,000 are listed on Exhibit I.

**EXHIBIT I**

**Primary Subdivisions and Subdivisions over 10,000**

[Distributor Agreement Exhibit I to be inserted]



## **EXHIBIT J**

### **Janssen Predecessors and Former Affiliates**

The following includes a non-exclusive list of Janssen's predecessors and former affiliates:

1. Janssen Pharmaceutica, Inc.
2. Janssen Pharmaceutica N.V.
3. Janssen-Cilag Manufacturing, LLC
4. Janssen Global Services, LLC
5. Janssen Ortho LLC
6. Janssen Products, LP
7. Janssen Research & Development, LLC
8. Janssen Supply Group, LLC
9. Janssen Scientific Affairs, LLC
10. JOM Pharmaceutical Services, Inc.
11. OMJ Pharmaceuticals, Inc.
12. Ortho-McNeil Finance Co.
13. Ortho-McNeil Pharmaceutical
14. Ortho-McNeil-Janssen Pharmaceuticals
15. Ortho-McNeil Pharmaceutical Services Division
16. Ortho-McNeil Neurologic
17. Patriot Pharmaceuticals, LLC
18. Pricara, Ortho-McNeil-Janssen Pharmaceuticals
19. Alza Corp.
20. Alza Development Corp.
21. Janssen Supply Chain, Alza Corp.
22. Noramco, Inc.
23. Tasmanian Alkaloids PTY LTD.

## **EXHIBIT K**

### **Settlement Participation Form**

|                      |        |
|----------------------|--------|
| Governmental Entity: | State: |
| Authorized Official: |        |
| Address 1:           |        |
| Address 2:           |        |
| City, State, Zip:    |        |
| Phone:               |        |
| Email:               |        |

The governmental entity identified above (“Governmental Entity”), in order to obtain and in consideration for the benefits provided to the Governmental Entity pursuant to the Settlement Agreement dated July 21, 2021 (“Janssen Settlement”), and acting through the undersigned authorized official, hereby elects to participate in the Janssen Settlement, release all Released Claims against all Released Entities, and agrees as follows.

1. The Governmental Entity is aware of and has reviewed the Janssen Settlement, understands that all terms in this Election and Release have the meanings defined therein, and agrees that by this Election, the Governmental Entity elects to participate in the Janssen Settlement and become a Participating Subdivision as provided therein.
2. The Governmental Entity shall, within 14 days of the Reference Date and prior to the filing of the Consent Judgment, dismiss with prejudice any Released Claims that it has filed.
3. The Governmental Entity agrees to the terms of the Janssen Settlement pertaining to Subdivisions as defined therein.
4. By agreeing to the terms of the Janssen Settlement and becoming a Releasor, the Governmental Entity is entitled to the benefits provided therein, including, if applicable, monetary payments beginning after the Effective Date.
5. The Governmental Entity agrees to use any monies it receives through the Janssen Settlement solely for the purposes provided therein.
6. The Governmental Entity submits to the jurisdiction of the court in the Governmental Entity’s state where the Consent Judgment is filed for purposes limited to that court’s role as provided in, and for resolving disputes to the extent provided in, the Janssen Settlement.
7. The Governmental Entity has the right to enforce the Janssen Settlement as provided therein.

8. The Governmental Entity, as a Participating Subdivision, hereby becomes a Releasor for all purposes in the Janssen Settlement, including but not limited to all provisions of Section IV (Release), and along with all departments, agencies, divisions, boards, commissions, districts, instrumentalities of any kind and attorneys, and any person in their official capacity elected or appointed to serve any of the foregoing and any agency, person, or other entity claiming by or through any of the foregoing, and any other entity identified in the definition of Releasor, provides for a release to the fullest extent of its authority. As a Releasor, the Governmental Entity hereby absolutely, unconditionally, and irrevocably covenants not to bring, file, or claim, or to cause, assist or permit to be brought, filed, or claimed, or to otherwise seek to establish liability for any Released Claims against any Released Entity in any forum whatsoever. The releases provided for in the Janssen Settlement are intended by the Parties to be broad and shall be interpreted so as to give the Released Entities the broadest possible bar against any liability relating in any way to Released Claims and extend to the full extent of the power of the Governmental Entity to release claims. The Janssen Settlement shall be a complete bar to any Released Claim.
9. In connection with the releases provided for in the Janssen Settlement, each Governmental Entity expressly waives, releases, and forever discharges any and all provisions, rights, and benefits conferred by any law of any state or territory of the United States or other jurisdiction, or principle of common law, which is similar, comparable, or equivalent to § 1542 of the California Civil Code, which reads:
- General Release; extent.** A general release does not extend to claims that the creditor or releasing party does not know or suspect to exist in his or her favor at the time of executing the release that, if known by him or her, would have materially affected his or her settlement with the debtor or released party.
- A Releasor may hereafter discover facts other than or different from those which it knows, believes, or assumes to be true with respect to the Released Claims, but each Governmental Entity hereby expressly waives and fully, finally, and forever settles, releases and discharges, upon the Effective Date, any and all Released Claims that may exist as of such date but which Releasors do not know or suspect to exist, whether through ignorance, oversight, error, negligence or through no fault whatsoever, and which, if known, would materially affect the Governmental Entities' decision to participate in the Janssen Settlement.
10. Nothing herein is intended to modify in any way the terms of the Janssen Settlement, to which Governmental Entity hereby agrees. To the extent this Election and Release is interpreted differently from the Janssen Settlement in any respect, the Janssen Settlement controls.

I have all necessary power and authorization to execute this Election and Release on behalf of the Governmental Entity.

Signature: \_\_\_\_\_

Name: \_\_\_\_\_

Title: \_\_\_\_\_

Date: \_\_\_\_\_

SPECIMEN

## **EXHIBIT L**

### **Settlement Fund Administrator**

This Exhibit L will be appended to the Agreement prior to the Initial Participation Date pursuant to subsection I.66.

**EXHIBIT M****Settlement Payment Schedule**

| <b>Payment # /Year</b>  | <b>Suspension Applies to:</b> | <b>Atty Fee, Costs &amp; Additional Restitution Amount</b> | <b>Base</b>            | <b>Incentives A, B &amp; C (maximum)</b> | <b>Incentive D (Lookback Payment)</b> | <b>Credit</b>        | <b>Total</b>           |
|-------------------------|-------------------------------|--|------------------------|--|---------------------------------------|----------------------|------------------------|
| Payment 1<br>ED+90 days | None                          | \$103,244,576  | \$282,175,271          | ---                                      | ---                                   | \$14,580,153         | \$400,000,000          |
| Payment 2<br>July 2022  | None                          | ---  | \$658,320,615          | ---                                      | ---                                   | ---                  | \$658,320,615          |
| Payment 3<br>July 2023  | Bonus                         | \$93,629,192   | ---                    | \$526,905,161                            | ---                                   | \$71,145,032         | \$691,679,385          |
| Payment 4<br>July 2024  | Bonus                         | \$93,629,191   | \$259,273,971          | \$549,768,597                            | ---                                   | \$47,328,241         | \$950,000,000          |
| Payment 5<br>July 2025  | Bonus                         | \$43,720,414   | \$262,463,219          | \$634,274,384                            | ---                                   | \$59,541,983         | \$1,000,000,000        |
| Payment 6<br>July 2026  | Bonus                         | \$43,720,414   | \$105,720,216          | \$54,325,273                             | ---                                   | \$12,900,764         | \$216,666,667          |
| Payment 7<br>July 2027  | Bonus & lookback              | \$43,720,414   | \$63,074,061           | \$54,325,273                             | \$42,646,154                          | \$12,900,765         | \$216,666,667          |
| Payment 8<br>July 2028  | Bonus & lookback              | \$43,720,414   | \$63,074,060           | \$54,325,272                             | \$42,646,154                          | \$12,900,766         | \$216,666,666          |
| Payment 9<br>July 2029  | Bonus & lookback              | ---  | \$82,748,246           | \$78,371,501                             | \$42,646,154                          | \$12,900,766         | \$216,666,667          |
| Payment 10<br>July 2030 | Base, bonus & lookback        | ---  | \$82,748,248           | \$78,371,500                             | \$42,646,154                          | \$12,900,765         | \$216,666,667          |
| Payment 11<br>July 2031 | Base, bonus & lookback        | ---  | \$82,748,248           | \$78,371,500                             | \$42,646,153                          | \$12,900,765         | \$216,666,666          |
| <b>Total</b>            |                               | <b>\$465,384,615</b>                                       | <b>\$1,942,346,155</b> | <b>\$2,109,038,461</b>                   | <b>\$213,230,769</b>                  | <b>\$270,000,000</b> | <b>\$5,000,000,000</b> |

**NOTES:**

1. Any adjustments to attorneys' fees and costs will be addressed in the separate attorneys' fees and costs agreement.

2. The attorneys' fees and costs included in the schedule include the Additional Restitution Amount, which will be paid in lieu of attorneys' fees to Settling States listed on Exhibit N.
3. Any offsets under Section V would also be deducted from the base, Incentive B & C maximum, and Incentive D lookback payments and applied proportionately to all payments.
4. Accelerated payments for Incentive A would adjust figures for base and Incentive B & C payments.
5. The dates of payments shown on the schedule are approximate, and will be determined by subsection V.B.1.

## **EXHIBIT N**

### **Additional Restitution Amount Allocation**

|                             |                |
|-----------------------------|----------------|
| <b>Alabama</b>              | 2.1169269268%  |
| <b>Alaska</b>               | 0.3443798454%  |
| <b>American Samoa</b>       | 0.0219613287%  |
| <b>Arizona</b>              | 2.9452135100%  |
| <b>California</b>           | 13.1510781360% |
| <b>Colorado</b>             | 2.1897380150%  |
| <b>Connecticut</b>          | 1.7275419499%  |
| <b>Delaware</b>             | 0.6508743856%  |
| <b>District of Columbia</b> | 0.2811929384%  |
| <b>Georgia</b>              | 3.7040606512%  |
| <b>Guam</b>                 | 0.0665280480%  |
| <b>Hawaii</b>               | 0.4710748102%  |
| <b>Illinois</b>             | 4.3924998997%  |
| <b>Indiana</b>              | 2.7750263890%  |
| <b>Iowa</b>                 | 1.0610119129%  |
| <b>Kansas</b>               | 1.0960862986%  |
| <b>Louisiana</b>            | 2.0857625133%  |
| <b>Maine</b>                | 0.7470015721%  |
| <b>Maryland</b>             | 2.6658205590%  |
| <b>Massachusetts</b>        | 2.9180077435%  |
| <b>Michigan</b>             | 4.3144215263%  |
| <b>Minnesota</b>            | 1.7616910858%  |
| <b>Missouri</b>             | 2.5748706956%  |
| <b>Montana</b>              | 0.4612247807%  |
| <b>N. Mariana Islands</b>   | 0.0240110183%  |
| <b>Nebraska</b>             | 0.5931074216%  |
| <b>New York</b>             | 8.4314865530%  |
| <b>North Carolina</b>       | 4.1880762974%  |
| <b>North Dakota</b>         | 0.2646479540%  |
| <b>Oregon</b>               | 1.8098698760%  |
| <b>Pennsylvania</b>         | 5.6817646992%  |
| <b>Rhode Island</b>         | 0.6444665757%  |
| <b>South Carolina</b>       | 2.0610356358%  |
| <b>Tennessee</b>            | 3.3570652958%  |
| <b>Texas</b>                | 10.8573789344% |
| <b>Utah</b>                 | 1.5481963920%  |



|                       |               |
|-----------------------|---------------|
| <b>Vermont</b>        | 0.3893298238% |
| <b>Virgin Islands</b> | 0.0453295506% |
| <b>Virginia</b>       | 3.0182689455% |
| <b>Wisconsin</b>      | 2.2927931680% |
| <b>Wyoming</b>        | 0.2691763371% |

## **EXHIBIT O**

### **Adoption of a State-Subdivision Agreement**

A State-Subdivision Agreement shall be applied if it meets the requirements of Section VI and is approved by the State and by the State's Subdivisions as follows:

1. *Requirements for Approval.* A State-Subdivision Agreement shall be deemed as agreed to when it has been approved by the State and either (a) Subdivisions whose aggregate "Population Percentages," determined as set forth below, total more than sixty percent (60%), or (b) Subdivisions whose aggregate Population Percentages total more than fifty percent (50%) provided that these Participating Subdivisions also represent fifteen percent (15%) or more of the State's counties or parishes (or, in the case of Settling States whose counties and parishes do not function as local governments, 15% of or more of the Settling State's non-county Subdivisions), by number.
2. *Approval Authority.* Approval by the State shall be by the Attorney General. Approval by a Subdivision shall be by the appropriate official or legislative body pursuant to the required procedures for that Subdivision to agree to a legally binding settlement.
3. *Population Percentage Calculation.* For purposes of this Exhibit O only, Population Percentages shall be determined as follows: For States with functional counties or parishes<sup>3</sup>, the Population Percentage of each county or parish shall be deemed to be equal to (a) (1) 200% of the population of such county or parish, minus (2) the aggregate population of all Primary Incorporated Municipalities located in such county or parish, divided by (b) 200% of the State's population. A "Primary Incorporated Municipality" means a city, town, village or other municipality incorporated under applicable state law with a population of at least 25,000 that is not located within another incorporated municipality. The Population Percentage of each Primary Incorporated Municipality shall be equal to its population (including the population of any incorporated or unincorporated municipality located therein) divided by 200% of the State's population; *provided* that the Population Percentage of a Primary Incorporated Municipality that is not located within a county shall be equal to 200% of its population (including the population of any incorporated or unincorporated municipality located therein) divided by 200% of the State's population. For all States that do not have functional counties or parishes, the Population Percentage of each non-county Subdivision (including any incorporated or unincorporated municipality located therein), shall be equal to its population divided by the State's population.
4. *Preexisting Agreements and Statutory Provisions.* A State may include with the notice to its Subdivisions an existing agreement, a proposed agreement, or statutory provisions regarding the distribution and use of settlement funds and have the acceptance of such an agreement or statutory provision be part of the requirements to be an Initial Participating Subdivision.

---

<sup>3</sup> Certain states do not have counties or parishes that have functional governments, including: Alaska, Connecticut, Massachusetts, Rhode Island, and Vermont.

5. *Revised Agreements.* A State-Subdivision Agreement that has been revised, supplemented, or refined shall be applied if it meets the requirements of Section VI and is approved by the State and by the State's Subdivisions pursuant to the terms above.

## **EXHIBIT P**

### **Injunctive Relief**

#### **A. Definitions Specific to this Exhibit**

1. “*Cancer-Related Pain Care*” means care that provides relief from pain resulting from a patient’s active cancer or cancer treatment as distinguished from treatment provided during remission.
2. “*Janssen*” means Johnson & Johnson, Janssen Pharmaceuticals, Inc., Ortho-McNeil-Janssen Pharmaceuticals, Inc., and Janssen Pharmaceutica, Inc. (collectively, “Janssen”), including all of their subsidiaries, predecessors, successors, current officers, directors, employees, representatives, agents, affiliates, parents, and assigns acting on behalf of Janssen in the United States.
3. “*End-of-Life Care*” means care for persons with a terminal illness or at high risk for dying in the near future in hospice care, hospitals, long-term care settings, or at home.
4. “*Health Care Provider*” means any U.S.-based physician or other health care practitioner who is licensed to provide health care services or to prescribe pharmaceutical products and any medical facility, practice, hospital, clinic, or pharmacy.
5. “*In-Kind Support*” means payment or assistance in the form of goods, commodities, services, or anything else of value.
6. “*Lobby*” and “*Lobbying*” shall have the same meaning as “lobbying activities” and “lobbying contacts” under the federal lobbying disclosure act, 2 U.S.C. § 1602 *et seq.*, and any analogous state or local provisions governing the person or entity being lobbied. As used in this document, “Lobby” and “Lobbying” include Lobbying directly or indirectly, through grantees or Third Parties.
7. “*Opioid(s)*” means all naturally occurring, synthetic, or semisynthetic substances that interact with opioid receptors and act like opium. For the avoidance of doubt, the term “Opioid(s)” does not include Imodium.
8. “*Opioid Product(s)*” means all current and future medications containing Opioids approved by the U.S. Food & Drug Administration (FDA) and listed by the DEA as Schedule II, III, or IV drugs pursuant to the federal Controlled Substances Act (including but not limited to buprenorphine, codeine, fentanyl, hydrocodone, hydromorphone, meperidine, methadone, morphine, oxycodone, oxymorphone, tapentadol, and tramadol). The term “Opioid Products(s)” shall not include (i) methadone and other substances when used exclusively to treat opioid abuse, addiction, or overdose; or (ii) raw materials, immediate precursors, and/or active pharmaceutical ingredients (APIs) used in the manufacture or study of Opioids or Opioid Products, but only when such materials, immediate precursors, and/or

APIs are sold or marketed exclusively to DEA-licensed manufacturers or DEA-licensed researchers.

9. “*OD*” means opioid use disorder defined in the *Diagnostic and Statistical Manual of Mental Disorders, Fifth Edition (DSM–5)*, as updated or amended.
10. “*Product(s) for the Treatment of Opioid-Induced Side Effects*” means any over-the-counter or prescription remedy used to treat those side effects identified on the FDA label for any Opioid Product, except that, for purposes of the Agreement, Product(s) for the Treatment of Opioid-Induced Side Effects shall not include products that treat OD or respiratory depression.
11. “*Promote*,” “*Promoting*,” “*Promotion*,” and “*Promotional*” means dissemination of information or other practices intended or reasonably anticipated to increase sales, prescriptions, or that attempts to influence prescribing practices in the United States. These terms shall not include the provision of scientific information or data in response to unsolicited requests from Health Care Providers or payors as allowed in subsection C.2.e-h.
12. “*Third Party(ies)*” means any person or entity other than Janssen or a government entity.
13. “*Treatment of Pain*” means the provision of therapeutic modalities to alleviate or reduce pain.
14. “*Unbranded Information*” means any information that does not identify a specific branded or generic product.

## **B. Ban on Selling and Manufacturing Opioids**

1. Janssen shall not manufacture or sell any Opioids or Opioid Products for distribution in the United States. Janssen represents that prior to the Effective Date, it de-listed all of its Opioid Products and no longer ships any of them to or within the United States. Janssen shall provide notice to the Settling States when the last of the inventory Janssen has shipped has expired.
2. Notwithstanding subsection B.1, above, Janssen may continue to manufacture Nucynta and Nucynta ER (collectively “Nucynta”) in accordance with the terms of its April 2, 2015 contract with Depomed, Inc., rights to which were assigned to Collegium Pharmaceutical, Inc. (“Collegium”) on February 13, 2020, so long as Janssen is not Promoting Nucynta, or selling Nucynta to anyone other than Collegium. Janssen shall not extend, amend, or otherwise alter the terms of its April 2, 2015 contract or enter into any similar agreement related to Nucynta or any other Opioid or Opioid Product. For the term of its April 2, 2015 contract, or until the expiration of subsection B.1, whichever is shorter, Janssen shall make an annual report to the Settling States showing the amount of Nucynta manufactured in accordance with the April 2, 2015 contract.

**C. Ban on Promotion**

1. Janssen shall not engage in Promotion of Opioids or Opioid Products including but not limited to, by:
  - a. Employing or contracting with sales representatives or other persons to Promote Opioids or Opioid Products to Health Care Providers or patients, or to persons involved in determining the Opioid Products included in formularies;
  - b. Using speakers, key opinion leaders, thought leaders, lecturers, and/or speaking events for Promotion of Opioids or Opioid Products;
  - c. Sponsoring, or otherwise providing financial support or In-Kind Support to medical education programs for Promotion of Opioids or Opioid Products;
  - d. Creating, sponsoring, operating, controlling, or otherwise providing financial support or In-Kind Support to any website, network, and/or social or other media account for the Promotion of Opioids or Opioid Products;
  - e. Creating, sponsoring, distributing, or otherwise providing financial support or In-Kind Support for materials Promoting Opioids or Opioid Products, including but not limited to brochures, newsletters, pamphlets, journals, books, and guides;
  - f. Creating, sponsoring, or otherwise providing financial support or In-Kind Support for advertisements that Promote Opioids or Opioid Products, including but not limited to internet advertisements or similar content, and providing hyperlinks or otherwise directing internet traffic to advertisements; and
  - g. Engaging in internet search engine optimization or other techniques designed to Promote Opioids or Opioid Products by improving rankings or making content appear among the top results in an internet search or otherwise be more visible or more accessible to the public on the internet.
2. Notwithstanding subsection C.1 directly above, Janssen may:
  - a. Maintain a corporate website;
  - b. Maintain a website for any Opioid Product that contains principally the following content: the FDA-approved package insert, medication guide, and labeling, and a statement directing patients or caregivers to speak with a licensed Health Care Provider;

- c. Provide information or support the provision of information as expressly required by law or any state or federal government agency with jurisdiction in [State];
- d. Provide the following by mail, electronic mail, on or through Janssen's corporate or product websites or through other electronic or digital methods: FDA-approved package insert, medication guide, approved labeling for Opioid Products, or other prescribing information for Opioid Products that are published by a state or federal government agency with jurisdiction in [State];
- e. Provide scientific and/or medical information in response to an unsolicited request by a Health Care Provider consistent with the standards set forth in the FDA's Draft Guidance for Industry, *Responding to Unsolicited Requests for Off-Label Information About Prescription Drugs and Medical Devices* (Dec. 2011) as updated or amended by the FDA, and Guidance for Industry, *Good Reprint Practices for the Distribution of Medical Journal Articles and Medical or Scientific Reference Publications on Unapproved New Uses of Approved Drugs and Approved or Cleared Medical Devices* (Jan. 2009) as updated or amended by the FDA;
- f. Provide a response to any unsolicited question or request from a patient or caregiver, directing the patient or caregiver to the FDA-approved labeling or to speak with a licensed Health Care Provider without describing the safety or effectiveness of Opioids or any Opioid Product or naming any specific provider or healthcare institution; or directing the patient or caregiver to speak with their insurance carrier regarding coverage of an Opioid Product;
- g. Provide Health Care Economic Information, as defined at 21 U.S.C. § 352(a), to a payor, formulary committee, or other similar entity with knowledge and expertise in the area of health care economic analysis consistent with standards set forth in the FDA's Draft Questions and Answers Guidance for Industry and Review Staff, *Drug and Device Manufacturer Communications With Payors, Formulary Committees, and Similar Entities* (Jan. 2018), as updated or amended by the FDA;
- h. Provide information relating solely to the pricing of any Opioid Product;
- i. Sponsor or provide financial support or In-Kind Support for an accredited or approved continuing medical education program required by either an FDA-approved Risk Evaluation and Mitigation Strategy (REMS) program or other federal or state law or regulation applicable in [State] through an independent Third Party, which shall be responsible for the program's content without the participation of Janssen; and

- j. Provide information in connection with patient support information on co-pay assistance and managing pain in End-of-Life Care and/or Cancer-Related Pain Care relating to the use of Opioids for managing such pain, as long as the information identifies Janssen as the source of the information.
- 3. Janssen shall not engage in the Promotion of Products for the Treatment of Opioid-Induced Side Effects, including but not limited to:
  - a. Employing or contracting with sales representatives or other persons to Promote Products for the Treatment of Opioid-Induced Side Effects to Health Care Providers or patients;
  - b. Using speakers, key opinion leaders, thought leaders, lecturers, and/or speaking events to Promote Products for the Treatment of Opioid-Induced Side Effects;
  - c. Sponsoring, or otherwise providing financial support or In-Kind Support to medical education programs that Promote Products for the Treatment of Opioid-Induced Side Effects;
  - d. Creating, sponsoring, or otherwise providing financial support or In-Kind Support for advertisements that Promote Products for the Treatment of Opioid-Induced Side Effects, including but not limited to internet advertisements or similar content, and providing hyperlinks or otherwise directing internet traffic to advertisements.
- 4. Notwithstanding subsection C.3 directly above, Janssen may Promote Products for the Treatment of Opioid-Induced Side Effects so long as such Promotion does not associate the product with Opioids or Opioid Products.
- 5. Treatment of Pain
  - a. Janssen shall not, either through Janssen or through Third Parties, engage in any conduct that Promotes the Treatment of Pain, except that Janssen may continue to Promote the Treatment of Pain with branded non-Opioids, including Tylenol and Motrin.
  - b. Janssen shall not, either through Janssen or through Third Parties, engage in any conduct that Promotes the concept that pain is undertreated, except in connection with Promoting the use of branded non-Opioids, including Tylenol and Motrin, for the Treatment of Pain.
  - c. Janssen shall not disseminate Unbranded Information, including Unbranded Information about a medical condition or disease state, that contains links to branded information about Opioid Products or that otherwise Promotes Opioids or Opioid Products.



6. Notwithstanding subsection C.5 above:
  - a. Janssen may Promote or provide educational information about the Treatment of Pain with non-Opioids or therapies such as acetaminophen or non-steroidal anti-inflammatory drugs (NSAIDs), including Promoting or providing educational information about such non-Opioids or therapies as alternatives to Opioid use, or as part of multimodal therapy which may include Opioid use, so long as such non-Opioid Promotional or educational information does not Promote Opioids or Opioid Products.
  - b. Janssen may provide educational information about the Treatment of Pain related to medical procedures involving devices manufactured or sold by Janssen, including educational information about Opioids or Opioid Products, so long as such information does not Promote Opioids or Opioid Products.
7. The Promotional conduct prohibited in subsection C is not prohibited insofar as it relates to the Promotion of Opioids or Opioid Products for Cancer-Related Pain Care or End-of-Life Care only, and so long as Janssen is identified as the sponsor or source of such Promotional conduct.

**D. No Financial Reward or Discipline Based on Volume of Opioid Sales**

1. Janssen shall not provide financial incentives to its sales and marketing employees or discipline its sales and marketing employees based upon sales volume or sales quotas for Opioid Products;
2. Janssen shall not offer or pay any remuneration (including any kickback, bribe, or rebate) directly or indirectly, to any person in return for the prescribing, sale, use, or distribution of an Opioid Product; and
3. Janssen's compensation policies and procedures shall ensure compliance with the Agreement.

**E. Ban on Funding/Grants to Third Parties**

1. Janssen shall not directly or indirectly provide financial support or In-Kind Support to any Third Party that primarily engages in conduct that Promotes Opioids, Opioid Products, or Products for the Treatment of Opioid-Induced Side Effects (subject to subsections C.2, C.4, and C.6), including educational programs or websites that Promote Opioids, Opioid Products, or Products for the Treatment of Opioid-Induced Side Effects, excluding financial support otherwise required by the Agreement, a court order, or by a federal or state agency.
2. Janssen shall not create, sponsor, provide financial support or In-Kind Support to, or otherwise operate or control any medical society or patient advocacy group that primarily engages in conduct that Promotes Opioids, Opioid Products, or Products for the Treatment of Opioid-Induced Side Effects.

3. Janssen shall not provide links to any Third Party website or materials or otherwise distribute materials created by a Third Party for the purpose of Promoting Opioids, Opioid Products, or Products for the Treatment of Opioid-Induced Side Effects (subject to subsections C.2, C.4, and C.6).
4. Janssen shall not use, assist, or employ any Third Party to engage in any activity that Janssen itself would be prohibited from engaging in pursuant to the Agreement. To the extent Janssen supports trade groups engaged in Lobbying, Janssen shall stipulate that such support not be used for any purpose prohibited by the Agreement.
5. Janssen shall not enter into any contract or agreement with any person or entity or otherwise attempt to influence any person or entity in such a manner that has the purpose or foreseeable effect of limiting the dissemination of information regarding the risks and side effects of using Opioids.
6. Janssen shall not compensate or support Health Care Providers or organizations to advocate for formulary access or treatment guideline changes for the purpose of increasing access to any Opioid Product through third-party payors, i.e., any entity, other than an individual, that pays or reimburses for the dispensing of prescription medicines, including but not limited to managed care organizations and pharmacy benefit managers.
7. No officer or management-level employee of Janssen may concurrently serve as a director, board member, employee, agent, or officer of any entity that primarily engages in conduct that Promotes Opioids, Opioid Products, or Products for the Treatment of Opioid-Induced Side Effects. For the avoidance of doubt, nothing in this provision shall preclude an officer or management-level employee of Janssen from concurrently serving on the board of a hospital.
8. Janssen shall play no role in appointing persons to the board, or hiring persons to the staff, of any entity that primarily engages in conduct that Promotes Opioids, Opioid Products, or Products for the Treatment of Opioid-Induced Side Effects. For the avoidance of doubt, nothing in this paragraph shall prohibit Janssen from fully and accurately responding to unsolicited requests or inquiries about a person's fitness to serve as an employee or Board member at any such entity.

**F. Lobbying Restrictions**

1. Janssen shall not Lobby for the enactment of any federal, state, or local legislative or regulatory provision that:
  - a. Encourages or requires Health Care Providers to prescribe Opioids or sanctions Health Care Providers for failing to prescribe Opioids or failing to treat pain with Opioids;
  - b. Has the effect of limiting access to any non-Opioid alternative pain treatments; or

- c. Pertains to the classification of any Opioid or Opioid Product as a scheduled drug under the Controlled Substances Act.
- 2. Janssen shall not Lobby against the enactment of any federal, state or local legislative or regulatory provision that supports:
  - a. The use of non-pharmacologic therapy and/or non-Opioid pharmacologic therapy to treat chronic pain over or instead of Opioid use, including but not limited to third party payment or reimbursement for such therapies;
  - b. The use and/or prescription of immediate release Opioids instead of extended release Opioids when Opioid use is initiated, including but not limited to third party reimbursement or payment for such prescriptions;
  - c. The prescribing of the lowest effective dose of an Opioid, including but not limited to third party reimbursement or payment for such prescription;
  - d. The limitation of initial prescriptions of Opioids to treat acute pain;
  - e. The prescribing and other means of distribution of naloxone to minimize the risk of overdose, including but not limited to third party reimbursement or payment for naloxone;
  - f. The use of urine testing before starting Opioid use and annual urine testing when Opioids are prescribed, including but not limited to third party reimbursement or payment for such testing;
  - g. Evidence-based treatment (such as using medication-assisted treatment with buprenorphine or methadone in combination with behavioral therapies) for OUD, including but not limited to third party reimbursement or payment for such treatment; or
  - h. The implementation or use of Opioid drug disposal systems.
- 3. Janssen shall not Lobby against the enactment of any federal, state or local legislative or regulatory provision expanding the operation or use of PDMPs, including but not limited to provisions requiring Health Care Providers to review PDMPs when Opioid use is initiated and with every prescription thereafter.
- 4. Notwithstanding the foregoing restrictions in subsections F.1-3, the following conduct is not restricted:
  - a. Challenging the enforcement of or suing for declaratory or injunctive relief with respect to legislation, rules, or regulations referred to in subsection F.1;
  - b. Communications made by Janssen in response to a statute, rule, regulation, or order requiring such communication;

- c. Communications by a Janssen representative appearing before a federal or state legislative or administrative body, committee, or subcommittee as a result of a mandatory order or subpoena commanding that person to testify;
  - d. Responding, in a manner consistent with the Agreement, to an unsolicited request for input on the passage of legislation or the promulgation of any rule or regulation when such request is submitted in writing specifically to Janssen from a government entity directly involved in the passage of that legislation or promulgation of that rule or regulation; or
  - e. Lobbying for or against provisions of legislation or regulation that address other subjects in addition to those identified in subsections F.1-3, so long as the company does not support specific portions of such legislation or regulation covered by subsection F.1 or oppose specific portions of such legislation or regulation covered by subsections F.2-3.
5. Janssen shall provide notice of the prohibitions in subsection F to all employees engaged in Lobbying; shall incorporate the prohibitions in subsection F into trainings provided to Janssen employees engaged in Lobbying; and shall certify to the Settling States that it has provided such notice and trainings to Janssen employees engaged in Lobbying.

**G. Ban on Prescription Savings Programs**

- 1. Janssen shall not directly or indirectly offer any discounts, coupons, rebates, or other methods which have the effect of reducing or eliminating a patient's co-payments or the cost of prescriptions (e.g., free trial prescriptions) for any Opioid Product.
- 2. Janssen shall not directly or indirectly provide financial support to any Third Party for discounts, coupons, rebates, or other methods which have the effect of reducing or eliminating a patient's co-payments or the cost of prescriptions (e.g., free trial prescriptions) for any Opioid Product.
- 3. Janssen shall not directly or indirectly assist patients, Health Care Providers, or pharmacies with the claims and/or prior authorization process required for third-party payors to approve payment for any Opioid Product.

**H. General Terms**

- 1. Janssen shall not make any written or oral statement about Opioids or any Opioid Product that is unfair, false, misleading, or deceptive as defined under the law of [State]. For purposes of this paragraph, "Opioid Product" shall also include methadone and other substances when used exclusively to treat opioid abuse, addiction, or overdose.

2. Janssen shall not represent that Opioids or any Opioid Product(s) have approvals, characteristics, uses, benefits, or qualities that they do not have. For purposes of this paragraph, “Opioid Product” shall also include methadone and other substances when used exclusively to treat opioid abuse, addiction, or overdose.
3. For the avoidance of doubt, the Agreement shall not be construed or used as a waiver or limitation of any defense otherwise available to Janssen in any action, and nothing in the Agreement is intended to or shall be construed to prohibit Janssen in any way whatsoever from taking legal or factual positions with regard to any Opioid Product(s) in defense of litigation or other legal proceedings.
4. Upon the request of the [State] Attorney General, Janssen shall provide the [State] Attorney General with copies of the following, within thirty (30) calendar days of the request:
  - a. Any litigation or civil or criminal law enforcement subpoenas or Civil Investigative Demands relating to Janssen’s Opioid Product(s); and
  - b. Warning or untitled letters issued by the FDA regarding Janssen’s Opioid Product(s) and all correspondence between Janssen and the FDA related to such letters.
5. The Agreement applies to conduct that results in the Promotion of Opioids or Opioid Products, or the Treatment of Pain inside the United States.
6. Janssen will enter into the Agreement solely for the purpose of settlement, and nothing contained therein may be taken as or construed to be an admission or concession of any violation of law, rule, or regulation, or of any other matter of fact or law, or of any liability or wrongdoing, all of which Janssen expressly denies. No part of the Agreement, including its statements and commitments, shall constitute evidence of any liability, fault, or wrongdoing by Janssen. The Agreement is not intended for use by any third party for any purpose, including submission to any court for any purpose.
7. Nothing in the Agreement shall be construed to limit or impair Janssen’s ability to:
  - a. Communicate its positions and respond to media inquiries concerning litigation, investigations, reports or other documents or proceedings relating to Janssen or its Opioid Products.
  - b. Maintain a website explaining its litigation positions and responding to allegations concerning its Opioid Products, including the website, [www.factsaboutourprescriptionopioids.com](http://www.factsaboutourprescriptionopioids.com).

**I. Compliance with All State Laws and Regulations Relating to the Sale, Promotion, and Distribution of Any Opioid Product**

1. Janssen shall comply with all applicable state laws and regulations that relate to the sale, promotion, distribution, and disposal of Opioids or Opioid Products, including conduct permitted by subsection B.2, provided that nothing in this paragraph requires Janssen to violate federal law or regulations, including but not limited to:
  - a. [State] Controlled Substances Act, including all guidance issued by the applicable state regulator(s);
  - b. [State] Consumer Protection Laws;
  - c. [State] laws, regulations, and guidelines related to opioid prescribing, distribution, and disposal; and
  - d. [State Specific Laws].

**J. Clinical Data Transparency**

1. Janssen agrees to continue sharing clinical trial data under the Yale University Open Data Access (YODA) Project to allow researchers qualified under the program to access the company's proprietary data under the terms of the project.
2. In the event Yale University discontinues or withdraws from the YODA Project agreement with Janssen, Janssen shall make its clinical research data regarding Opioids and Opioid Products, and any additional clinical research data that Janssen sponsors and controls regarding Opioids and Opioid Products, available to an independent entity that is the functional equivalent of the YODA Project under functionally equivalent terms.

**K. Enforcement**

1. For the purposes of resolving disputes with respect to compliance with this Exhibit, should any of the Settling States have a reasonable basis to believe that Janssen has engaged in a practice that violates a provision of this Exhibit subsequent to the Effective Date, such Settling State shall notify Janssen in writing of the specific objection, identify with particularity the provision of the Agreement that the practice appears to violate, and give Janssen thirty (30) days to respond in writing to the notification; provided, however, that a Settling State may take any action if the Settling State believes that, because of the specific practice, a threat to health or safety of the public requires immediate action.
2. Upon receipt of written notice, Janssen shall provide a good faith written response to the Settling State's notification, containing either a statement explaining why Janssen believes it is in compliance with this Exhibit of the Agreement, or a detailed explanation of how the alleged violation occurred and a statement

explaining how Janssen intends to remedy the alleged breach. Nothing in this section shall be interpreted to limit the [State's] civil investigative demand ("CID") or investigative subpoena authority, to the extent such authority exists under applicable law, and Janssen reserves all of its rights in responding to a CID or investigative subpoena issued pursuant to such authority. If Janssen notifies the Settling States in writing that two or more Settling States have notified Janssen of alleged violations, the Settling States that provided notice of alleged violations shall work in good faith to collectively resolve the alleged violation with Janssen before taking any enforcement action(s).

3. The Settling States may agree, in writing, to provide Janssen with additional time beyond thirty (30) days to respond to a notice provided under subsection K.1, above, without Court approval.
4. Upon giving Janssen thirty (30) days to respond to the notification described above, the Settling State shall also be permitted reasonable access to inspect and copy relevant, non-privileged, non-work product records and documents in possession, custody, or control of Janssen that relate to Janssen's compliance with each provision of the Agreement pursuant to that Settling State's CID or investigative subpoena authority.
5. The Settling State may assert any claim that Janssen has violated the Agreement in a separate civil action to enforce compliance with the Agreement, or may seek any other relief afforded by law for violations of the Agreement, but only after providing Janssen an opportunity to respond to the notification described in subsection K.1, above; provided, however, the Settling State may take any action if the Settling State believes that, because of the specific practice, a threat to the health or safety of the public requires immediate action.
6. In the event of a conflict between the requirements of the Agreement and any other law, regulation, or requirement such that Janssen cannot comply with the law without violating the terms of the Agreement or being subject to adverse action, including fines and penalties, Janssen shall document such conflicts and notify the Settling State of the extent to which it will comply with the Agreement in order to eliminate the conflict within thirty (30) days of Janssen's discovery of the conflict. Janssen shall comply with the terms of the Agreement to the fullest extent possible without violating the law.
7. Janssen or any Settling State may request that Janssen and any Settling State meet and confer regarding the resolution of an actual or potential conflict between the Agreement and any other law, or between interpretations of the Agreement by different courts. Nothing herein is intended to modify or extend the jurisdiction of any single judicial authority as provided by law.

#### **L. Compliance Duration**

1. Subsections B-J shall be effective for 10 years from the Effective Date.

2. Nothing in this Agreement shall relieve Janssen of its independent obligation to fully comply with the laws of [State] after expiration of the 10-year period specified in this subsection.

**M. Compliance Deadlines**

1. Janssen must be in full compliance with the provisions included this Agreement by the Effective Date. Nothing herein shall be construed as permitting Janssen to avoid existing legal obligations.



## **EXHIBIT Q**

### **Non-Released Entities**

The following includes a non-exclusive list of non-Released Entities:

1. Actavis LLC
2. Actavis Pharma, Inc.
3. Allergan PLC
4. Allergan Finance, LLC
5. AmerisourceBergen Corporation
6. AmerisourceBergen Drug Corporation
7. Anda, Inc.
8. Cardinal Health, Inc.
9. Cephalon, Inc.
10. Collegium Pharmaceuticals
11. CVS Health Corp.
12. CVS Pharmacy, Inc.
13. Endo Pharmaceuticals Inc.
14. Endo Health Solutions Inc.
15. Mallinckrodt LLC
16. McKesson Corporation
17. McKinsey & Company Inc.
18. Par Pharmaceutical, Inc.
19. Par Pharmaceutical Companies, Inc.
20. Purdue Pharma L.P.
21. Purdue Pharma Inc.
22. SpecGx LLC
23. Teva Pharmaceuticals USA, Inc.
24. The Purdue Frederick Company
25. Walgreen Co.
26. Walgreens Boots Alliance, Inc.
27. Walmart Inc.
28. Watson Laboratories, Inc.

## **EXHIBIT R**

### **Agreement on Attorneys' Fees, Costs, and Expenses**

This Agreement on Attorneys' Fees, Expenses and Costs ("Fee Agreement"), is entered between Janssen and the Plaintiffs' Executive Committee appointed in the multidistrict litigation in the Northern District of Ohio, *In re National Prescription Opiate Litigation*, No. 1:17-MD-2804 ("MDL PEC"), in connection with the Janssen Master Settlement Agreement ("Janssen Agreement"). This Fee Agreement becomes effective on the Effective Date of the Janssen Agreement or the date that the Consent Judgments anticipated under the Janssen Agreement become final in 25 Settling States (whichever is later). However, the costs specified in paragraphs II.I.1 and II.I.4 of this Fee Agreement that are to be funded pre-Effective Date by Janssen are effective upon agreement in writing with Janssen.

#### **I. Definitions**

- A. This Fee Agreement incorporates all defined terms in the Janssen Agreement, unless otherwise defined herein, and shall be interpreted in a manner consistent with the Janssen Agreement.
- B. "Attorney." Any of the following retained through a legal contract: a solo practitioner, multi-attorney law firm, or other legal representative of a Participating Subdivision.
- C. "Attorney Fee Fund." An account consisting of funds allocated to pay attorneys' fees approved pursuant to Section II of this Fee Agreement established by Order of and under the ongoing jurisdiction of the MDL Court, as provided below.
- D. "Common Benefit Fund." The sub fund of the Attorney Fee Fund described in Section II.C.
- E. "Contingency Fee Fund." The sub fund of the Attorney Fee Fund described in Section II.D.
- F. "Cost and Expense Fund Administrator." The administrator appointed by the MDL Court to administer the MDL Expense Fund and Litigating Subdivision Cost Fund as provided in the Fee Agreement.
- G. "Cost Funds." Collectively, the MDL Expense Fund and Litigating Subdivision Cost Fund.
- H. "Fee Entitlement." Any right, entitlement or expectation, including but not limited to a fee contract, contingent fee contract, agreement, referral arrangement, co-counsel arrangement, State Back-Stop agreement, or any other arrangement by which counsel could receive compensation or other consideration. For the avoidance of doubt, the scope of Fee Entitlement under paragraph II.G.3.a does not include any Attorneys' fees associated with representation of a State.

- I. “*Fee Panel.*” The three-person panel appointed by the MDL Court to administer the Attorney Fee Fund and its sub funds as provided in the Fee Agreement.
- J. “*Litigating Subdivision Cost Fund.*” The cost fund described in Section II.E herein.
- K. “*MDL Court.*” United States District Court for the Northern District of Ohio Eastern Division, Case No. 1:17-md-2804, Judge Dan Aaron Polster.
- L. “*MDL Expense Fund.*” The cost fund described in Section II.F below.
- M. “*MDL PEC.*” The Plaintiffs’ Executive Committee appointed by the MDL Court.
- N. “*Non-Participating Litigating Subdivision.*” A Litigating Subdivision that is not a Participating Subdivision.
- O. “*Participating Litigating Subdivision.*” A Litigating Subdivision that is also a Participating Subdivision.
- P. “*Participation Agreement.*” An agreement executed by an Attorney that acknowledges the obligation to pay an appropriate MDL Common Benefit Assessment.
- Q. “*Qualifying Representation.*” Legal services provided for representation of a Participating Litigating Subdivision regarding Released Claims against Released Entities.
- R. “*State Back-Stop Agreement.*” Any agreement by a Settling State and private counsel for Participating Subdivisions in that State (or legislation enacted in that State) to provide, adjust, or guarantee attorneys’ fees and costs, whether from the Attorney Fee Fund or any other source recognized in the agreement or legislation.

## **II. Fees and Costs**

- A. *Total Attorneys’ Fees and Costs.*
  - 1. Total attorneys’ fees and costs to be paid by Janssen to Attorneys in each of the relevant Payment Years under this Agreement shall be up to the following amounts, subject to the provisions set forth below, including with respect to the division of the Attorney Fee Fund into its sub funds:

|                | Attorney Fee Fund<br>(Contingency Fee Fund and Common Benefit Fund) | MDL Expense Fund | Litigating Subdivision Cost Fund |
|----------------|---|------------------|----------------------------------|
| Payment Year 1 | \$32,391,518.74   | \$9,615,384.61   | \$10,000,000.00                  |
| Payment Year 2 | \$35,936,883.63   |                  | \$10,000,000.00                  |
| Payment Year 3 | \$64,482,248.52   |                  | \$10,000,000.00                  |
| Payment Year 4 | \$43,720,414.21   |                  |                                  |
| Payment Year 5 | \$43,720,414.21   |                  |                                  |
| Payment Year 6 | \$43,720,414.21   |                  |                                  |
| Payment Year 7 | \$43,720,414.21   |                  |                                  |

2. The sub funds within the Attorney Fee Fund shall include the Common Benefit Fund and the Contingency Fee Fund. The Cost Funds shall include the MDL Expense Fund, and the Litigating Subdivision Cost Fund. The State Counsel Fee Fund and the State Cost Fund shall be separate funds under the control of the Settling States.
3. The Contingency Fee Fund and the Common Benefit Fund shall be administered by a Fee Panel to be appointed by the MDL Court that will be governed by the provisions of this Fee Agreement and shall design the process and procedures for the allocation of fees pursuant to this Fee Agreement and the MDL Court's Order. The Cost Funds shall be administered by the Cost and Expense Fund Administrator to be appointed by the MDL Court who will be governed by the provisions of this Fee Agreement and shall design the process and procedures for the allocation of costs pursuant to this Agreement and the MDL Court's Order.
4. The fees and costs to be paid under this Fee Agreement are available for Attorneys engaged in Qualifying Representations only. Fees and costs to be paid under this Fee Agreement are not available prior to the Effective Date of the Janssen Agreement or if the Janssen Agreement does not proceed past Janssen's determination in Section VIII.A of the Janssen Agreement. Fees and costs to be paid under this Fee Agreement are not available for representation of Non-Participating Subdivisions or Non-Litigating Subdivisions and are not available for representation of private hospitals, third-party payors, NAS claimants, personal injury/wrongful death claimants, or any entity other than Participating Litigating Subdivisions. In addition, fees and costs under this Fee Agreement are not available for representation of

any individual or entity in matters other than those claims against Released Entities, but may include a reasonable share of representations that involve development of facts for pursuit of opioid-related claims against multiple defendants in the pharmacy, manufacturing, and distribution chain.

B. *Attorney Fee Fund and Sub Funds*

1. There shall be a split of the Attorney Fee Fund into the Contingency Fee Fund and the Common Benefit Fund. The split shall be 40% to the Contingency Fee Fund and 60% to the Common Benefit Fund.
2. In no event shall Janssen be required to pay more into the Attorney Fee Fund in any Payment Year than the maximum amount specified for that Payment Year in paragraph II.A.1, which amounts are reflected in Exhibit M to the Janssen Agreement. The amounts allocated to the Contingency Fee Fund and the Common Benefit Fund set by the Fee Panel shall be subject to the reductions and offsets set forth below.
3. Awards of fees from the Contingency Fee Fund shall be available to Attorneys with Qualifying Representations of Participating Litigating Subdivisions eligible to receive an allocation under the Janssen Agreement, as set forth in Exhibit G to the Janssen Agreement, and shall be made applying the Mathematical Model attached as Exhibit “A” to this Fee Agreement. The collection of the data and calculations for the Mathematical Model has been a cooperative effort among private counsel for a large number of Litigating Subdivisions. The analysis has been spearheaded by Joseph Tann and Andrew Arnold. The Fee Panel is encouraged to continue working with those counsel in application of the Model. The Fee Panel shall oversee the application of the Model and resolve any questions or disputes concerning the eligibility of a Counsel to participate as required in Section II.G. The Panel is empowered to hear disputes concerning and ensure the accuracy of the mathematical calculation.
4. As to awards from the Contingency Fee Fund, there shall be no right of appeal.
5. Any appeal of an award of the Fee Panel from the Common Benefit Fund will be made to the MDL Court and be reviewed under an abuse of discretion standard.

C. *Common Benefit Fund (60% of the Attorney Fee Fund.)*

1. Funds in the Attorney Fee Fund shall be allocated to the Common Benefit Fund according to the schedule set forth below, subject to the adjustments described in paragraph II.C.5. The payments are to be made on the following yearly schedule, subject to the adjustments set forth below:

|                |                         |
|----------------|-------------------------|
| Payment Year 1 | \$19,434,911.24         |
| Payment Year 2 | \$21,562,130.18         |
| Payment Year 3 | \$38,689,349.11         |
| Payment Year 4 | \$26,232,248.53         |
| Payment Year 5 | \$26,232,248.53         |
| Payment Year 6 | \$26,232,248.53         |
| Payment Year 7 | \$26,232,248.53         |
| <b>Total:</b>  | <b>\$184,615,384.64</b> |

2. The Common Benefit Fund shall be available to compensate Attorneys engaged in Qualifying Representations of Participating Litigating Subdivisions who:
  - a. have performed work for the common benefit of all subdivisions pursuant to the guidelines established by Judge Polster set forth in MDL 2804 and the Order dated June 19, 2018, under docket number 636, which is included herein by reference; and
  - b. satisfy the eligibility criteria set forth in Section II.G.

For purposes of Common Benefit Fund distribution, notwithstanding paragraph II.A.4, Attorneys representing Tribal Nations litigating against Janssen that have reached a settlement for Released Claims with Janssen and/or Released Entities and meet the eligibility criteria in Section II.G shall be eligible.

3. The Common Benefit Fund shall be overseen by the Fee Panel, which shall determine the allocation of funds to eligible Attorneys consistent with this Fee Agreement and the June 19, 2018 Order;
4. In assessing the benefits that an Attorney has conferred to Participating Subdivisions (including non-Litigating Subdivisions) and/or Tribes for purposes of any compensation decision, the Fee Panel shall give significant weight to the extent to which (i) the Attorney and his or her clients have contributed to increasing (or reducing) the Initial Participation Tier achieved through participation in the Janssen Agreement, (ii) the Attorney and his or her clients have contributed to increasing (or reducing) the amounts achieved under Incentive Payments A-D through participation in the Janssen Agreement, and (iii) the Attorney and his or her clients have contributed to the potential triggering of any suspension, reduction, or offset of Settlement payment amounts under the Janssen Agreement. The panel may also consider additional fee recoveries the Attorney may potentially obtain, including, but not limited to, from State Back-Stop Agreements, representations of States or Tribal Nations, representations of other clients in opioids-related matters, or through the representation of Subdivision clients,

whether they participated in the Janssen Agreement or not. It is the intent of this provision to recognize that the goal of the Janssen Agreement is to provide for maximum participation by the Subdivisions, maximum abatement funding for all Subdivisions nationally, and the maximum peace for Released Entities. Therefore, representing a Non-Participating Subdivision does not further the goal of the Janssen Agreement, and should not be considered Common Benefit because it does not increase funds available to Participating Subdivisions' abatement programs. Representing Later Litigating Subdivisions is antithetical to the Janssen Settlement, detracts from Common Benefit, and is addressed by the ethics opinion discussed in paragraph II.I.4. The Fee Panel shall consider this concept of "common detriment" set forth in this paragraph in all of its decision making with respect to the allocation of the Attorney Fee Fund among Attorneys, as well as, in its discretion, any offsets provided to Janssen as set forth in paragraph II.C.6 and Section II.H. The Fee Panel shall consider the totality of the Attorney's Participating Litigating Subdivisions as compared to the Attorney's Non-Participating Litigating Subdivisions; the Parties recognize that, although the goal is for 100% participation, Attorneys with a higher number of clients have a higher probability of having one or more non-Participating Litigating Subdivision. As used in this paragraph II.C.4, "client" or "representing" a Subdivision shall include any Litigating Subdivision as to which the Attorney has a Fee Entitlement.

5. As set forth in paragraph II.C.6 and Section II.H, the Fee Panel must consider the factors described in paragraph II.C.4 to determine how and whether to reduce the amounts to be paid by Janssen under this Fee Agreement and to determine how to allocate funds among Attorneys. They may also, at their discretion, consider other factors. Any reduction in payment obligation or credit to be given Janssen in this Fee Agreement shall be applied against Payment Year 7 and working backwards. Any reduction to an Attorney not credited to Janssen shall be allocated to attorneys whose Litigating Subdivision clients participated in the settlement by the Initial Participation Date.
6. The amounts to be provided as a credit or offset to Janssen from the Common Benefit Fund shall depend on the relevant Participation Tier achieved, set forth in Exhibit H of the Janssen Agreement, as follows:
  - a. At Participation Tier 1 or below, the Common Benefit Fund payments to be paid by Janssen shall be reduced as follows:
    - i. With respect to any Attorney seeking payment from the Common Benefit Fund, the Fee Panel shall compare the aggregate allocation that Participating Litigating Subdivisions with which the Attorney has a Fee Entitlement would receive using the negotiating class allocation metrics with the aggregate amount that all Litigating Subdivisions (Participating and Non-Participating) with which the Attorney has a

Fee Entitlement would receive using the negotiating class allocation metrics, provided that only Litigating Subdivisions in Settling States shall be considered for this ratio. The Fee Panel will multiply the amount to be paid to that Attorney from the Common Benefit Fund by that ratio, reduce the Attorney's award by a maximum reduction of 15%, and the dollar amount of such reduction shall be deducted, dollar-for-dollar, from the amount owed by Janssen to the Common Benefit Fund of the Attorney Fee Fund.

- ii. In the event that any Non-Participating Subdivision that is (a) under the jurisdiction of the MDL Court or (b) represented by an Attorney that is obligated to pay into the MDL Common Benefit Fund pursuant to a Participation Agreement, an order of the MDL Court, or any other arrangement settles with or wins a judgment against a Released Entity separate from the Janssen Agreement, and such settlement or judgment results in a common benefit fee assessment or fee payment into the MDL Common Benefit Fund during the time of Janssen's obligation to pay fees under this Fee Agreement, Janssen's obligation to pay into the Common Benefit Fund shall be reduced dollar-for-dollar for any amount of such fee assessments or payments (in the aggregate based on all reductions in this subparagraph II.C.6.a.ii) that exceed the reductions in subparagraph II.C.6.a.i.
  - iii. For the avoidance of doubt, in Tier 1 for each settlement or judgment with Janssen that results in an assessment or payment to the MDL Common Benefit Fund, that payment shall result in an offset for Janssen, unless the assessment or payment occurs after the Payment Date for Year 7.
- b. At Participation Tier 2, the Common Benefit Fund payments to be made by Janssen shall be reduced only as follows:
- i. Reduction by the Fee Panel. With respect to all Attorneys making an application that seeks payment from the Common Benefit Fund, the Fee Panel shall, following a determination that an Attorney is eligible under Section II.G, apply the criteria specified in paragraph II.C.4 in determining whether the lack of participation by Subdivisions with which an Attorney has a Fee Entitlement has resulted in a reduction in the Participation Tier achieved, reduction in benefit to Participating Subdivisions as a result of reductions in Incentives A-D, and/or potential triggering of a suspension, reduction, or offset under the Janssen Agreement. If the Fee Panel concludes that such a reduction has occurred, it must consider (1) the relative size of the Non-Participating Subdivision, as adjusted by the severity measures reflected in Exhibit H (governing the Participation Tiers) of the Janssen Agreement, and the impact of its non-participation on the



Janssen Agreement as a whole (including amounts of Incentive Payments and triggering of suspensions, reductions, or offsets); (2) whether and by how much the payment to the Attorney from the Common Benefit Fund should be reduced as a result of the impact of such non-participation on Participating Subdivisions; and (3) whether some or all of said reduction should revert to Janssen due to the reduction in peace obtained from the Janssen Agreement. Consideration of the factors discussed in this subparagraph and paragraph II.C.4 is mandatory. The decision whether to (and by how much) to reduce payments by Janssen or to reduce the payment to any Attorney based on the factors in paragraph II.C.4 shall be in the sole discretion of the Fee Panel.

ii. Offsets.

- (1) In the event that any Non-Participating Subdivision that is (a) under the jurisdiction of the MDL Court or (b) represented by an Attorney that is obligated to pay into the MDL Common Benefit Fund pursuant to a Participation Agreement, an order of the MDL Court, or any other arrangement settles with or wins a judgment against a Released Entity separate from the Janssen Agreement, and such settlement or judgment results in a common benefit fee assessment or fee payment into the MDL Common Benefit Fund during the time of Janssen's obligation to pay Common Benefit Fees under this Fee Agreement, Janssen's obligation to pay into the Common Benefit Fund shall be reduced dollar-for-dollar up to the amount of the fee assessment or payment, except that such amount shall be capped at 7.5% of the amount of the settlement or judgment. Such reduction shall be taken first from Payment Year 7 of Janssen's payments to the Common Benefit Fund of the Attorney Fee Fund up to the full amount of Janssen's payment obligation in Payment Year 7, then from Payment Year 6, and so on.
  - (2) For the avoidance of doubt, for each settlement or judgment with Janssen that results in an assessment or payment to the MDL Common Benefit Fund, that payment shall result in an offset for Janssen, unless the assessment or payment occurs after the Payment Date for Payment Year 7.
- c. At Participation Tier 3, the reductions to the Attorney Fee Fund shall be the same as set forth in subparagraph II.C.6.b, except that the cap on each offset shall be 5% of the amount of such settlement or judgment.
  - d. At Participation Tier 4, there shall be no reductions to Janssen's obligations to make payment into the Common Benefit Fund, but the principles set forth in paragraph II.C.4 shall continue to apply.

D. *Contingency Fee Fund.* (40% of the Attorney Fee Fund.)

1. Funds from the Attorney Fee Fund shall be allocated to the Contingency Fee Fund on the following yearly schedule, subject to the adjustments set forth below:

|                |                         |
|----------------|-------------------------|
| Payment Year 1 | \$12,956,607.50         |
| Payment Year 2 | \$14,374,753.45         |
| Payment Year 3 | \$25,792,899.41         |
| Payment Year 4 | \$17,488,165.68         |
| Payment Year 5 | \$17,488,165.68         |
| Payment Year 6 | \$17,488,165.68         |
| Payment Year 7 | \$17,488,165.68         |
| Total:         | <b>\$123,076,923.09</b> |

2. The Contingency Fee Fund shall be available to compensate Attorneys engaged in Qualifying Representations of Participating Litigating Subdivisions that meet the criteria set forth in Section II.G.
3. The Contingency Fee Fund shall be available to Attorneys who
  - a. represent Litigating Subdivisions that are Participating Subdivisions, whether their actions are filed in state or federal court, and
  - b. meet the eligibility criteria of Section II.G.
  - c. Participation in the Contingency Fee Fund by counsel that have a case that is not subject to the jurisdiction of the MDL Court shall not create, provide, or waive jurisdiction of the MDL Court over that Litigating Subdivision, that case or Attorneys, other than to oversee the fairness of the distribution process, and enforcement of this Fee Agreement.
4. The amounts owed by Janssen to the Contingency Fee Fund shall depend on the relevant Participation Tier set forth in Exhibit H of the Janssen Agreement as follows:
  - a. At Participation Tiers 1, 2 and 3, the Contingency Fee Fund payments shall be reduced as follows:
    - i. For Non-Settling States, the Contingency Fee Fund payments shall first be reduced by the amounts identified by the Fee Panel, pursuant to paragraph II.H.6, that would have been owed to counsel for Litigating Subdivisions in Non-Settling States, had those States and those Litigating Subdivisions been Settling States and Participating Subdivisions.

- ii. Following the calculation in subparagraph II.D.4.a.i, the Contingency Fee Fund payments shall be reduced to reflect the non-joinder of Litigating Subdivisions in Settling States by subtracting the amounts identified by the Fee Panel, pursuant to paragraph II.H.6, that would have been owed to counsel for Non-Participating Litigating Subdivisions in Settling States had such Litigating Subdivisions been Participating Subdivisions.
- b. At Participation Tier 4, there shall be no reductions in the Contingency Fee Fund.
- c. In the event that Janssen, prior to the Effective Date of the Janssen Agreement, settles with any Litigating Subdivision and, under such settlement agreement pays attorneys' fees, the Fee Panel shall treat those Litigating Subdivisions as Participating Litigating Subdivisions and, applying the same criteria applicable to all Attorneys for Participating Litigating Subdivisions, determine what amount they would have been paid from the Contingency Fee Fund if they had become Participating Subdivisions under the Janssen Agreement without such prior settlement. That sum, rather than being paid to the Attorney for the previously settling Litigating Subdivision, shall be credited and/or returned to Janssen as if determined under (a)(ii) above, except that such credit shall not be greater than the amount to the Attorneys paid under the Litigating Subdivision's prior settlement agreement.

E. *Litigating Subdivision Cost Fund.*

1. Janssen shall pay \$30,000,000.00 into the Litigating Subdivision Cost Fund, according to the schedule set forth below:

|                |                        |
|----------------|------------------------|
| Payment Year 1 | \$10,000,000.00        |
| Payment Year 2 | \$10,000,000.00        |
| Payment Year 3 | \$10,000,000.00        |
| <b>Total</b>   | <b>\$30,000,000.00</b> |

2. The Litigating Subdivision Cost Fund shall be available to compensate Attorneys for costs and expenses arising out of representation of Participating Litigating Subdivisions or to compensate Participating Litigating Subdivisions for direct in-house costs for expenditures related to their litigation against Janssen including the cost of in-house employees. No funds in the Litigating Subdivision Cost Fund may be used to compensate the costs incurred by Non-Participating Subdivisions or Non-Litigating Subdivisions or costs and expenses arising out of representation of any such Subdivision. In allocating the Litigating Subdivision Cost Fund, the Administrator shall not allocate any funds for costs incurred after July 21, 2021.

3. During the period between July 21, 2021, and the Effective Date, the MDL PEC, as well as Litigating Subdivisions eligible to claim costs from the Litigating Subdivision Cost Fund, shall make best efforts to cease litigation activity against Janssen, including by jointly seeking stays or severance of claims against Janssen, where feasible, or postponements if a motion to stay or sever is not feasible or is denied, so long as such actions are not otherwise detrimental to the Litigating Subdivision.
4. In the event that Janssen, prior to the Effective Date of the Janssen Agreement, settles with any Litigating Subdivision and, under such settlement agreement pay costs to the Litigating Subdivision or its Attorney, the MDL Cost and Expense Fund Administrator shall treat those Litigating Subdivisions as Participating Litigating Subdivisions and, using the same criteria applicable to all applicants to the Litigating Subdivision Cost Fund, determine what amount in costs the Litigating Subdivision or its Attorney would have been paid from the Subdivision Cost Fund if they had settled under the Janssen Agreement. That sum, rather than being paid to the Attorney or the previously settling Litigating Subdivision, shall be credited and/or returned to Janssen, except that such sum shall not be greater than the amount paid under the previously settled Litigating Subdivision's settlement agreement.
5. The MDL Court shall appoint a Cost and Expense Fund Administrator, who shall develop a process and criteria, with input from participating counsel, by which to a) determine the distribution of amounts from the MDL Expense Fund in pursuit of the claims against Janssen; and b) receive and evaluate applications from Participating Litigating Subdivisions, whether filed in Federal Court or State Court, to seek reimbursement from the Litigating Subdivision Cost Fund for eligible costs under Section II.E.2 in pursuit of the claims against Janssen. The Cost and Expense Fund Administrator shall require transparency from all applicants as to any other sources for compensating Attorneys for Litigating Subdivisions for costs incurred. The Cost and Expense Fund Administrator shall be compensated from the Fund.
6. In the event that the total amount of reimbursements from the Litigating Subdivision Cost Fund approved as reasonable by the Cost and Expense Administrator is less than the \$30,000,000.00, any remaining funds shall revert to Janssen.

F. *MDL Expense Fund.*

1. In Payment Year 1 of the Janssen Settlement, Janssen shall pay the following amount into the MDL Expense Fund:

|                  |                |
|------------------|----------------|
| MDL Expense Fund | \$9,615,384.61 |
|------------------|----------------|

2. The MDL Expense Fund shall be released following the Effective Date of this Fee Agreement without any delay to reimburse the MDL Counsel for an agreed-to portion of the expenses incurred, as approved by the Cost and Expense Fund Administrator. The MDL Expense Fund will be paid directly to the MDL Cost Account, set up by MDL Order and will be administered under the ongoing jurisdiction of the MDL Court, as provided below. No funds may be used to compensate the costs incurred by Non-Participating Subdivisions or to compensate any Attorney for costs incurred in representing one or more Non-Participating Subdivisions.
3. In allocating the MDL Expense Fund, the Administrator shall not allocate any funds for costs incurred after July 21, 2021, unless the Administrator determines that there are sufficient funds to cover all subdivision costs incurred prior to July 21, 2021 and that special circumstances exist to justify costs incurred following the public announcement of the Janssen Agreement.

G. *Eligibility.*

1. It is the intention of all parties participating in the Fee Panel process that there should be total transparency to the Fee Panel and to all fund participants. In connection with the process to be developed by the Fee Panel, any and all monies in attorney's fees, including referral fees, expenses paid, promises for payment, or any other Fee Entitlement, to any applicant in any opioid litigation shall be disclosed to the Fee Panel as a condition of participating in the Attorney Fee Fund and prior to an award from the Fee Panel. Any payment, expectation of payment or perceived entitlement to participate in a State Back-Stop Agreement or any other agreement reached with a Settling State or any Subdivision or any other source regarding payment of fees must be disclosed to the Fee Panel. Similarly, any right to payment from any other fund, for example a fund for payment to lawyers representing Settling States or Tribal Nations or Subdivisions shall be disclosed to the Fee Panel. Because it is anticipated that there will be multiple firms listed on contingent fee agreements with Litigating Subdivisions, the Fee Panel shall establish procedures, with input from Attorneys for Participating Litigating Subdivisions, for who should petition for fees from such groups and to whom the fee shall be paid and thereafter distributed to co-counsel in accordance with applicable agreements. For the avoidance of doubt, all Attorneys that are part of such groups must meet the eligibility criteria in paragraph II.G.3, must be subject to the criteria set forth in paragraph II.C.4, and must be disclosed to the Fee Panel.
2. An Attorney may apply for and recover attorneys' fees from the Common Benefit Fund, the Contingency Fee Fund, and the Litigating Subdivision Cost Fund and any fund created by a past or future State Back-Stop Agreement, provided the Attorney satisfies the requirements relevant to each such fund and requirements for disclosure to the Fee Panel.

3. An Attorney may not receive any payment from the Attorney Fee Fund (which includes both the Contingency Fee Fund and the Common Benefit Fund) unless the following eligibility criteria are met and annually certified by the Attorney:
  - a. The Attorney must expressly waive the enforcement against the Litigating Subdivision client of all Fee Entitlements (other than under State Back-Stop Agreements) arising out of or related to any or all Qualifying Representations of any Participating Litigating Subdivision prior to applying for attorneys' fees from the Attorney Fee Fund or costs from the Cost Funds. All applications for attorneys' fees or costs under this Fee Agreement shall include an affirmation by the Attorney of such waiver and notice to the client(s) of such waiver. Such waiver shall not preclude the Attorney from submitting such Fee Entitlements to the Fee Panel as a factor for consideration in allocating payments from the Attorney Fee Fund or in connection with a State Back-Stop Agreement. For the avoidance of doubt, no Attorney may recover fees or costs under this Fee Agreement unless the Attorney expressly agrees not to enforce Fee Entitlements as to each and every Participating Litigating Subdivision represented by that Attorney, but such Attorneys may participate in and receive funds from a State Back-Stop Agreement.
  - b. The Attorney must represent that s/he has no present intent to represent or participate in the representation of any Later Litigating Subdivision or any Releasor with respect to Released Claims against Released Entities.
  - c. The Attorney must represent that s/he has not and will not engage in any advertising or solicitation related to Released Claims against Released Entities where such advertising or solicitation relates to a representation that the Attorney could not undertake consistent with the ethics opinion referenced in paragraph II.I.4.
  - d. The Attorney must represent s/he will not charge or accept any referral fees for any Released Claims brought against Released Entities by Later Litigating Subdivisions. For the avoidance of doubt, this representation shall not prohibit Attorneys from receiving allocated shares of any future common benefit assessments arising out of settlements or judgments with Later Litigating Subdivisions represented by other Attorneys that are the result of the MDL Court's Common Benefit order.
  - e. The Attorney may not have and must represent that s/he does not have a Fee Entitlement related to a Later Litigating Subdivision.

- f. The Attorney must certify that s/he has reviewed the ethics opinion referenced in paragraph II.I.4 and will act in conformity with such opinion.
  - g. The Attorney must fully disclose the participation, or the anticipation of participation, in any agreement with a Settling State or Participating Subdivision concerning fees arising out of or related to the Janssen Agreement, including any fees paid or anticipated to be paid or any State Back-Stop Agreement.
  - h. The Attorney must identify for the Fee Panel whether s/he utilized state litigation work product or MDL work product, including but not limited to ARCOS data, document repositories, experts developed in the MDL, and deposition transcripts. The Attorney must identify whether s/he signed the MDL Participation Agreement, and for which case(s) it was signed.
  - i. Any Attorney who applies for fees from one or both Funds must represent that, having exercised his/her independent judgment, s/he believes the Janssen Agreement to be fair and will make or has made best efforts to recommend the Janssen Agreement to his or her Subdivision clients in Settling States. For avoidance of doubt, each Attorney is expected to exercise his or her independent judgment in the best interest of each client individually before determining whether to recommend joining the settlement. All applications for attorneys' fees or costs under this section shall include an affirmation by the Attorney in compliance with this Subsection.
- 4. No Attorney receiving fees under this Fee Agreement may apply for or recover from the Attorney Fee Fund fees arising from representing a Non-Settling State or a Non-Participating Subdivision. All applications for attorneys' fees under this Section shall include an affirmation by the Attorney of compliance with this Section.
  - 5. An Attorney who has filed an application under this section and received an award of attorneys' fees shall provide a certification of compliance with the Sections of this Fee Agreement annually during the years upon which they are still entitled to receive attorneys' fee payments.
  - 6. If, at any time, the Attorney is unable to make the representations set forth in this Section, such representations become untrue, or the Attorney falsely represents compliance with the eligibility criteria, the Attorney shall cease to be eligible to receive funds from the Attorney Fee Fund until further review by the Fee Panel of the Attorney's eligibility under and compliance with this Section II.

7. If an Attorney has a Fee Entitlement with a Later Litigating Subdivision or otherwise becomes unable to reaffirm compliance with the eligibility criteria set forth above, the Attorney shall notify Janssen and the Fee Panel. For the avoidance of doubt, any Attorney who undertakes any new representation of, or has a Fee Entitlement with, a Later Litigating Subdivision shall be prohibited from receiving any future funds from the Attorney Fee Fund. If an Attorney fails to notify Janssen and the Fee Panel of such Fee Entitlement with a Later Litigating Subdivision, the Attorney shall be required to refund amounts previously paid.
8. In the event that an Attorney is deemed ineligible by the Fee Panel (whether based on its initial application or subsequent recertification), the Fee Panel shall provide notice to the Attorney and give the Attorney 30 days to provide additional information such that the Fee Panel could re-consider the Attorney's eligibility.
9. To the extent that an Attorney has a Fee Entitlement with a Participating Subdivision and is authorized to bring Released Claims against Released Entities, but such authorization is, in scope, less broad than the category of Released Claims set forth in the Janssen Agreement, such Attorney may participate fully in both the Contingency Fee Fund and the Common Benefit Fund, without any reduction imposed by the Fee Panel due to the scope of the authorization, so long as the Participating Subdivision fully releases all Released Claims against Released Entities.
10. Attorneys applying to the Attorney Fee Fund knowingly and expressly agree to be bound by the decisions of the Fee Panel, subject to the limited appeal rights set forth in this Fee Agreement, and waive the ability to assert the lack of enforceability of the allocation reached through the arbitration procedures outlined herein.

H. *Calculation of Amounts Due.*

1. The Fee Panel shall be solely responsible for determining the amount of fees to be paid to each Attorney and each Participating Subdivision that applies under this Section. None of the Released Entities shall have any responsibility, obligation, or liability of any kind whatsoever with respect to how attorneys' fees are calculated under this Section, except that the Fee Panel may receive information from Janssen as to (a) the identity of Participating, Non-Participating, Litigating, Later Litigating, and Non-Litigating Subdivisions; (b) the impact of non-participation by a Litigating Subdivision as is relevant to the Fee Panel's determination in paragraph II.C.4; and (c) such other information as Janssen may voluntarily elect to provide.



2. The Fee Panel shall establish procedures for the arbitration process consistent with this Fee Agreement and orders of the MDL Court. Such procedures may include submission of documentary and/or other evidence, interviews with applicants and/or other counsel (including counsel for Janssen) that the Fee Panel deems appropriate, and/or other means of creating a record upon which fee awards will be based.
3. In making determinations under this Fee Agreement, the Fee Panel must apply the eligibility criteria set forth in Section II.G of this Fee Agreement and the criteria set forth in Section II. In addition, the Fee Panel will give consideration in regard to Common Benefit awards to the *Johnson* factors, as well as the following factors (which factors may be applied and given relative weight in the Fee Panel's discretion):
  - a. The Attorney's contemporaneously recorded time and labor dedicated to Qualifying Representations along with the Attorney's financial commitment to such Qualifying Representations. Claimed "time" will not be automatically accepted by the Fee Panel but will be critically reviewed and given substantially more weight and consideration if such time was subject to the audit process described in any Pretrial Order(s) governing the collection of common benefit time;
  - b. The novelty, time, and complexity of the Qualifying Representations;
  - c. The skill requisite to perform legal services properly and undesirability of the case;
  - d. The preclusion of other employment by the Attorney due to time dedicated to Qualifying Representations;
  - e. The "common benefit," if any, alleged to have been conferred by the Attorney and whether such common benefit work product by that Attorney was used by others in parallel litigations against Released Entities whether within or outside the MDL, provided that any Attorney claiming that s/he substantially benefited cases other than those in which s/he entered an appearance as counsel must substantiate such claims by proffering factual support, such as proper supporting affidavits or other documents as determined by the Fee Panel with input from Attorneys for Participating Litigating Subdivisions;
  - f. Any "common detriment," as set forth in paragraph II.C.4.
  - g. Any contingent fee agreement or other Fee Entitlement with Participating Subdivisions, enforcement of which, except for State Back-Stop Agreements, are waived in conjunction with the application, the nature and extent of any work for those Participating Subdivisions, whether such

Participating Subdivisions actively litigated and, if so, the nature and procedural history of such case(s);

- h. The experience, reputation, and ability of the Attorney;
- i. Whether the Attorney's clients brought Released Claims against Released Entities;
- j. The status of discovery in cases primarily handled by the Attorney;
- k. The nature of any work by the Attorney on "bellwether" cases or cases that were similarly active in litigation;
- l. Any pressure points successfully asserted by the Attorney in cases against Janssen or any risk for Janssen created by the Attorney in cases against them;
- m. Any risk for defendants created by applicants in cases against Janssen;
- n. Successful and unsuccessful motion practice in cases worked on by the Attorney;
- o. The date of filing of any cases filed by the Attorney;
- p. Obtaining consolidation of the litigation in the Attorney's jurisdiction;
- q. The number and population of entities represented by the Attorney and the fees that would have been awarded under extinguished contingent fee arrangements;
- r. Whether the Attorney's clients brought claims against Janssen;
- s. Whether the Attorney has had a leadership role in the litigation, whether in state or federal court;
- t. Whether the Attorney has had a leadership role in any negotiations aimed at resolving the litigation;
- u. Whether the Attorney's cases have survived motions to dismiss;
- v. The extent to which the Attorney contributed to the work product used for the common benefit of opioids litigants, including, without limitation, work on ARCOS data, Prescription Data Monitoring Programs, IQVIA data, depositions, document production and analysis experts, motions, briefs and pleadings, trial preparations, and trials;

- w. The extent to which litigation was done prior to and contributed to completion of settlement negotiations, as distinct from litigation that was done litigating after the announcement of the Janssen Agreement, such latter litigation both being of less value and potentially resulting a common detriment to the settlement process; and
  - x. Any other factors that the Fee Panel finds to be appropriate to consider after input from applicants to the Attorney Fee Fund.
4. The Fee Panel shall develop procedures for receiving a single application, which may be updated or amended based on new information (such as participation by additional Litigating Subdivisions) from each Attorney seeking compensation from the Attorney Fee Fund pursuant to processes and procedures developed by the Fee Panel, which shall not be inconsistent with this Fee Agreement. Any request for attorneys' fees not included on the single application or through the updating/amendment process designed by the Fee Panel shall be deemed waived. For purposes of transparency and to permit the Fee Panel to conduct its work, the application from each Attorney shall, at a minimum, require each Attorney to
- a. Identify all Litigating Subdivisions for which s/he is seeking payment from the Attorney Fee Fund;
  - b. Identify all Subdivisions in both Settling and Non-Settling States (and, where applicable, Tribal Nations) with respect to which s/he has a Fee Entitlement with respect to Relevant Claims against Released Entities, and identify all co-counsel in such cases;
  - c. Identify which of those Subdivisions are Participating Subdivisions and which are not (with similar information for Tribal Nations, where applicable);
  - d. Specify the specific fund or funds within the Attorney Fee Fund from which the Attorney is seeking compensation;
  - e. Demonstrate his or her eligibility for compensation from the relevant sub funds within the Attorney Fee Fund pursuant to the criteria set forth for the relevant sub fund;
  - f. Identify any and all Fee Entitlements from representations of States, Tribal Nations, or other plaintiffs related to Released Claims against Released Entities or in opioids-related matters;
  - g. Notwithstanding "a-f" above, the Panel may consider a supplemental application if the Attorney shows good cause why circumstances exist that will lead to consideration for additional Common Benefit award.

Examples would include, but are not limited to, an Attorney having Non-Participating Litigating Subdivision clients that subsequently become Participating Subdivisions, a Bar Date passes that increases participation or the Participation Tier, or an Allocation Agreement is reached.

5. With respect to the Common Benefit Fund, the Fee Panel shall (subject to any applicable MDL Court Order):
  - a. Review the applications of all Attorneys seeking compensation from the Common Benefit Fund, including determining eligibility for each Attorney as set forth in Section II.G.
  - b. Reduce, on an annual basis, Janssen's payment obligations, as set forth in paragraph II.C.5. The Panel shall inform Janssen and the MDL PEC of all such amounts and adjust Janssen's payment obligations accordingly.
  - c. Using criteria set forth in Sections II.C and II.I, allocate amounts from the Common Benefit Fund to eligible Attorneys, including payment amounts for each Payment Year. In making such allocations (regardless of the Participation Tier achieved), the Panel shall apply the principles set forth in paragraph II.C.4 and shall allocate any reduction in the payments of Janssen specified in paragraph II.C.5 to the amounts paid to Attorneys with a Fee Entitlement to Litigating Subdivisions that are not Participating Subdivisions.
6. With respect to the Contingency Fee Fund, the Fee Panel shall:
  - a. Review the applications of all Attorneys seeking compensation from the Litigating Subdivision Fee Fund, including determining eligibility for each Attorney as set forth in Section II.G.
  - b. Apply the Mathematical Model in Exhibit A.
  - c. Use such allocations to reduce payments, on an annual basis, the payment obligations of Janssen to the Attorney Fee Fund as set forth in paragraph II.D.4, and distributions therefrom, and inform Janssen and the MDL PEC of all such adjustments.
7. To the extent that there is a dispute about the calculations of the Fee Panel related to the amounts that Janssen is required to pay (including application of any reductions or offsets under this Fee Agreement), such disputes shall be presented to the Fee Panel and any disputed funds be paid into/held in escrow. The Fee Panel shall resolve such disputes expeditiously, with either Party having the right to seek review from the MDL Court.

8. For purposes of determination of fee or cost awards, allocations, reductions, and possible reversions under this Fee Agreement, unless specified otherwise a Subdivision will be considered a Non-Participating Subdivision if it is not a Participating Subdivision as of the deadline for the application for the fee or cost award at issue (or, if the determination does not involve a specific application, the date on which the record for such determination closes).
9. In the event that the Fee Panel, through the use of the Mathematical Model set forth in Exhibit A, allocates funds from the Contingency Fee Fund for an Attorney based on a Qualifying Representation of a Participating Litigating Subdivision or allocates cost to such Participating Litigating Subdivision and that Subdivision is in a Settling State in which the Consent Judgment has not been approved, such funds shall be placed into escrow until the Consent Judgment is approved, after which time they shall be released.

I. *Miscellaneous.*

1. The costs associated with the Fee Panel prior to the Effective Date of the Attorney Fee Agreement shall be funded by Janssen. The Fee Panel shall charge an hourly rate that previously has been approved by a federal or state court and shall provide a budget and a cap for such work prior to the Effective Date, which shall be approved by Janssen and such approval shall not be unreasonably withheld. Janssen shall receive a refund for any such payment of pre-Effective Date costs from interest that accrues on the monies in the Attorney Fee Fund (including interest that accrues during such time as the Attorney Fee Fund monies are in escrow prior to the Effective Date of the Janssen Agreement), up to the amount of such costs. Post-Effective Date, the cost of the Fee Panel shall be charged against the applicable Fee Fund based on allocation by the Fee Panel and shall not be otherwise funded by Janssen. The costs associated with the Cost and Expense Fund Administrator shall be paid from funds in the MDL Expense Fund and the Litigating Subdivision Cost Fund and shall not be otherwise funded by Janssen.
2. The MDL PEC will seek, and the Attorneys General for Settling States and Janssen will not oppose, a Common Benefit Fee Order requiring an assessment of 7.5% on the gross recovery (by judgment or settlement) of any Non-Participating Subdivision that is subject to the federal court jurisdiction, represented by a MDL PEC firm, represented by any Attorney receiving fees from the Common Benefit Fund, represented by any Attorney that signed a Participation Agreement or paid in a case otherwise under the jurisdiction of the MDL Court.
3. The MDL PEC shall provide to Janssen information they have that identifies Attorneys who represent Litigating Subdivisions who are not Participating Subdivisions and who have an obligation to pay a common benefit assessment, either due to the MDL Court's orders or having signed a Participation Agreement.

4. The MDL PEC shall retain ethics counsel of its choice to provide an opinion that addresses the compliance of its ethical obligations, as it relates to the Janssen Agreement. Such opinion shall address the issue of the potential conflict of interest for an Attorney that had represented a Participating Subdivision also representing a Later Litigating Subdivision as defined in the Janssen Agreement. This Subsection shall be enforceable to the extent permitted by the equivalent to Rules 1.16 and 5.6 of the ABA Model Rules of Professional Conduct in the relevant jurisdictions. The opinion shall be provided to Janssen as soon as it is completed and, in any event, prior to July 31, 2021 and shall be disseminated to counsel eligible to apply to the Attorney Fee Fund within 30 days of the announcement of the Janssen Agreement. The MDL PEC represents that it will comply with this opinion until the Reference Date and thereafter if the Janssen Agreement proceeds.
5. Participating Subdivisions agree to instruct their counsel to treat information, work product and expert materials as secret under Rule 1.6 of the ABA Model Rules of Professional Conduct. Accordingly, an Attorney shall not share information or work product with, or experts or materials to, non-participants (other than the Attorney's own current clients or their lawyers, consultants, experts or other representatives or agents). However, nothing herein shall prevent MDL Leadership or PEC Counsel from fulfilling their obligations in any MDL and the MDL Court Order.

### **III. Miscellaneous**

A. *Termination.* If the Janssen Agreement does not proceed past the Reference Date, whether because Janssen does not determine to proceed or for any other reason, this Fee Agreement shall be null and void, Janssen shall have no obligation to make any payments under this Fee Agreement, and Janssen and the PEC shall take such steps as are necessary to restore the *status quo ante*.

B. *MDL Court Consideration.* This Fee Agreement shall be attached as an exhibit to the Janssen Agreement. This Fee Agreement shall also be submitted by Janssen and the MDL PEC to the MDL Court for approval pursuant to the motion and order that shall be attached, prior to the Preliminary Agreement Date of the Janssen Agreement, as Exhibit B.

1. In the event that the MDL Court, through an order, makes any change to the amounts potentially to be paid by Janssen under this Fee Agreement, makes any change to the Fee Panel's consideration of the factors set forth in paragraph II.C.4, or any other material change to the draft Order attached as part of Exhibit B or the terms of this Fee Agreement, Janssen and the MDL PEC shall meet and confer concerning such changes.
2. If Janssen and the MDL PEC are unable to reach agreement and revisions to this Fee Agreement in the event discussed in paragraph III.B.1, this Fee

Agreement shall be null and void, Janssen shall have no obligation to make any payments under this Fee Agreement, and Janssen and the MDL PEC shall take such steps as are necessary to restore the *status quo ante*.

C. *Amendment.* Once the MDL Court has entered an order implementing this Fee Agreement, this Fee Agreement can only be amended by (1) written agreement of Janssen and the MDL PEC and (2) approval by the MDL Court.

D. *Jurisdiction and Enforcement.* The MDL Court shall have exclusive and ongoing jurisdiction over the enforcement and implementation of this Fee Agreement as set forth herein. The MDL PEC shall be the Authorized Party to enforce this Fee Agreement, as to the payment obligations of Janssen as set forth in this section, and as to Attorneys making application to the Funds under this Fee Agreement. Solely for purposes of assessing or allocating common benefit fees, the MDL Court will continue to have jurisdiction over the work product developed in the MDL Court by and under the direction of the MDL PEC with respect to claims against Janssen, including data and documents, depositions, expert reports, briefs and pleadings; and the MDL Court's protective orders, management orders, and other decisions regarding such discovery and other work product, including but not limited to, conditions on its use, will continue in full force and effect. Nothing in this paragraph authorizes the MDL Court to act contrary to this Agreement or to share any of the work product, or provides the MDL Court with jurisdiction over the Janssen Agreement.

## **EXHIBIT S**

### **Agreement on the State Cost Fund Administration**

1.     **Creation of a State Cost Fund.** Janssen and the Settling States agree to the creation of a state cost fund to pay litigation costs and expenses associated with litigation and investigation related to the opioid litigation (hereinafter the “State Cost Fund”). This agreement is a material part of the Settlement Agreement. The State Cost Fund shall be administered separately from the Common Benefit Fund, the Contingency Fee Fund, the State Counsel Fee Fund, Subdivision Costs Fund, and the MDL Expense Fund. No funds may be released from the State Cost Fund to Non-Settling States.

2.     **State Cost Fund Amount.** In Payment 1 of the Settlement, Janssen shall pay into the State Cost Fund \$13,461,539 (the “State Cost Fund Amount”). Janssen’s State Cost Fund payment shall be a component of its Global Settlement Attorney Fee Amount payable to the Attorney Fee Fund, for Payment 1.

3.     **State Cost Fund Committee.** A committee of Attorneys General from Settling States or their designated representatives (hereinafter the “State Cost Fund Committee”) shall oversee the State Cost Fund. The committee shall initially consist of the following states: (a) Delaware; (b) Florida; (c) Georgia; (d) New York; (e) North Carolina; (f) Ohio; (g) Tennessee; and (h) Texas. The Settling State Attorneys General may by majority vote add or change the composition of the State Cost Fund Committee, including replacing any above State, if that State is not a Settling State.

4.     **State Cost Fund Administrator.** The State Cost Fund Committee shall select an administrator (the “State Cost Fund Administrator”). The State Cost Fund Administrator may be different from the Settlement Administrator under the Settlement Agreement. The State Cost Fund Administrator shall be responsible for administering the State Cost Fund and making payments to Settling States.

5.     **State Cost Fund Guidelines.** Monies in the State Cost Fund shall be released without any delay to reimburse Settling States for documented opioid litigation and investigation costs incurred or paid. In allocating the State Cost Fund, no funds shall be allocated for costs incurred after July 21, 2021. The State Cost Fund Committee shall establish guidelines for the submission and approval of expenses eligible for reimbursement from the State Cost Fund. The State Cost Fund Administrator shall, in accordance with such guidelines, receive from Settling States records sufficient to demonstrate the incurrence and/or payment of each expense attributable to investigation or litigation related to the opioid litigation, including any outstanding National Association of Attorneys General grant.

6.     **State Cost Fund Payment Priorities and Residual.** To the extent that that the aggregate eligible submissions of costs and expenses from Settling States exceed the State Cost Fund Amount, payments to Settling States shall be paid in the following order until the State



Cost Fund is exhausted. If the State Cost Fund is unable to fully pay costs at any of the following levels, then Settling States with costs at that level shall be paid on a proportional basis. All expenses with a lesser priority from the level where the State Cost Fund is exhausted will not be reimbursed from the State Cost Fund. Costs shall be paid in the following order: (a) the reasonable costs of the State Cost Fund Administrator, if any; (b) repayment of the National Association of Attorneys General grants connected to opioid litigation; (c) costs incurred or paid by outside counsel for a Settling State litigating against Janssen apart from any fee owed; (d) litigation-related costs attributable to the Janssen case incurred or paid by a Settling State litigating against Janssen; (e) pre-suit investigation-related costs attributable to a Janssen investigation incurred or paid by either a Settling State outside counsel (not including any amount of fees or any costs which have already been reimbursed pursuant to clause (c), above) or a Settling State investigating Janssen; (f) costs incurred or paid by a Settling State or outside counsel litigating against another opioid defendant other than a cost share entered into by a Settling State, which costs have not yet been paid under a preceding clause of this paragraph; (g) the amounts paid by a Settling State as part of cost share related to the filing of a proof of claim in the Purdue Pharma, L.P. bankruptcy; and (h) the amounts paid by a Settling State as part of any other cost share, including, but not limited to the cost share entered into by the Non-Consenting States in the Purdue Pharma, L.P. bankruptcy. If the State Cost Fund has additional monies after payment of the State Cost Fund Administrator's and all Settling States' submitted costs, then the remaining funds will be provided to the National Association of Attorneys General to be placed in the Financial Services Fund for the purpose of funding grants for consumer protection or healthcare-related enforcement or training activities. In determining what costs are attributable to Janssen, the State Fund Committee shall develop a guideline that ensures that all Settling States are treated equitably.

**EXHIBIT T**  
**Severity Factors**

| State                | Severity Factor |
|----------------------|-----------------|
| Alabama              | 108.5243%       |
| Alaska               | 107.8614%       |
| American Samoa       | 102.7639%       |
| Arizona              | 107.7129%       |
| Arkansas             | 103.2818%       |
| California           | 82.8688%        |
| Colorado             | 95.2263%        |
| Connecticut          | 121.0971%       |
| Delaware             | 155.5946%       |
| District of Columbia | 88.3270%        |
| Florida              | 107.9604%       |
| Georgia              | 86.6675%        |
| Guam                 | 96.8019%        |
| Hawaii               | 77.1051%        |
| Idaho                | 93.0570%        |
| Illinois             | 86.6318%        |
| Indiana              | 108.6768%       |
| Iowa                 | 78.2056%        |
| Kansas               | 89.6374%        |
| Kentucky             | 150.0126%       |
| Louisiana            | 105.2878%       |
| Maine                | 132.7534%       |
| Maryland             | 115.2160%       |
| Massachusetts        | 110.3001%       |
| Michigan             | 112.4239%       |
| Minnesota            | 75.9148%        |
| Mississippi          | 96.7243%        |
| Missouri             | 107.8496%       |
| Montana              | 99.7815%        |
| N. Mariana Islands   | 100.2421%       |
| Nebraska             | 71.9045%        |
| Nevada               | 130.5519%       |
| New Hampshire        | 144.4997%       |
| New Jersey           | 102.3701%       |
| New Mexico           | 128.9295%       |
| New York             | 91.4472%        |

|                |           |
|----------------|-----------|
| North Carolina | 102.2754% |
| North Dakota   | 76.0864%  |
| Ohio           | 123.0063% |
| Oklahoma       | 129.3047% |
| Oregon         | 108.9094% |
| Pennsylvania   | 118.2821% |
| Puerto Rico    | 73.9803%  |
| Rhode Island   | 143.8802% |
| South Carolina | 99.6801%  |
| South Dakota   | 76.4482%  |
| Tennessee      | 129.9078% |
| Texas          | 71.6286%  |
| Utah           | 119.5878% |
| Vermont        | 140.2239% |
| Virgin Islands | 100.4396% |
| Virginia       | 88.1611%  |
| Washington     | 100.5007% |
| Wisconsin      | 99.6616%  |
| Wyoming        | 100.9659% |

## **EXHIBIT U**

### **Agreement on the State Outside Counsel Fee Fund**

1. **Creation of a State Outside Counsel Fee Fund.** Janssen and the Settling States agree to the creation of a state outside counsel fee fund to pay reasonable attorney's fees of Settling States with outside counsel in connection with litigation against Janssen (the "State Outside Counsel Fee Fund"). This agreement is a material part of the Settlement Agreement. All terms utilized in this Agreement shall have the same meaning as in the Settlement Agreement unless otherwise indicated.
2. **State Outside Counsel Fee Fund Administration.** The State Outside Counsel Fee Fund shall be administered separately from the Common Benefit Fund, the Contingency Fee Fund, the State Cost Fund, and the MDL Expense Fund. A committee of Attorneys General shall oversee the State Outside Counsel Fee Fund ("Fee Fund Committee"). The Fee Fund Committee shall initially consist of the following: (a) Arkansas; (b) Florida; (c) New Jersey; and (d) Puerto Rico. The Fee Fund Committee shall select a settlement fund administrator (who may or may not be different from the Settlement Administrator under the Distributor Agreement) (the "Fee Fund Administrator") who shall administer the State Outside Counsel Fee Fund according to the guidelines and directives of the Fee Fund Committee.
3. **State Outside Counsel Fee Eligibility.** To participate in the State Outside Counsel Fee Fund, an outside counsel for a Settling State must have filed and be maintaining an action in the name of a Settling State or its attorney general against Janssen in a state or federal court as of June 1, 2021. No Settling State can draw attorney's fees from both the State Outside Counsel Fee Fund and the similarly sized fund to reimburse Settling State's without outside counsel.
4. **State Outside Counsel Fee Fund Amount.** Janssen shall pay funds in the State Outside Counsel Fee Fund according to the schedule set forth below, as part of its annual Global Settlement Attorney Fee Amount payable to the Attorney Fee Fund, subject to the adjustments described below:

|                |                 |
|----------------|-----------------|
| Payment Year 1 | \$32,391,518.74 |
| Payment Year 2 | \$30,769,230.77 |
| Payment Year 3 | \$ 4,146,942.80 |
5. **State Outside Counsel Fee Fund Availability and Calculation of Amount.**
  - a. The State Outside Counsel Fee Fund shall be available to compensate private counsel for State Attorneys General for approved fees arising out of representation of the State pursuant to the schedule developed by the Fee Fund Committee and provided to Janssen.

- b. Fees shall be calculated by adding two components: (a) a fixed amount consisting of fifty (50%) of the amount allocated to a State utilizing the allocation percentage in the Settlement Agreement multiplied times 4.5%; and (b) a proportional percentage of the remaining fee due under that Settling State's contract assuming that fifty (50%) of the State's recovery is allocable to a Settling State (versus allocable to the Settling State's Subdivisions) so that the fees of all Settling States (minus the base amount that would have been due to any of Non-Settling States) exhausts the State Outside Counsel Fee Fund. The proportional share percentage will be the same for each Settling State included in the State Outside Counsel Fee Fund. All amounts paid will be less any costs or fees of the Fee Fund Administrator.

**6. Payment by the Fee Fund Administrator.**

- a. If a Settling State and a Settling State's outside counsel agree that the amount calculated in paragraph 5 above satisfies in full amounts owed to all Settling State outside counsel, then upon written notice of that agreement and counsel waiving in writing any entitlement to any additional fee, the Fee Fund Administrator shall pay that Settling State's outside counsel pursuant to the calculation and any schedule created by the Fee Fund Committee.
- b. If a Settling State's outside counsel does not agree that the amount calculated in Paragraph 5 above satisfies in full amounts owed by the Settling State, then the Settling State's share shall be placed in an interest bearing escrow account (less reasonable expenses of the Fee Fund Administrator) and held unless and until the Settling State and its outside counsel agree in a signed writing to a resolution of the amount outstanding or there is a final judgment entered that is no longer appealable.
- c. Upon being provided a signed, written agreement or the final non-appealable judgment, the Fee Fund Administrator shall release monies from the State Outside Counsel Fee Fund in either the amount held by the Fee Fund Administrator, if the amount of the agreement or judgment is equal to or more than the amount held, or the amount indicated in the agreement or in the final judgment, if the amount in the agreement or judgment is less than the amount held.
- d. Nothing herein, including the amounts listed in paragraph 5 above, shall prevent a Settling State from arguing in any proceeding with its outside counsel that (a) its recovery was less than fifty (50%) percent of the recovery in the Settlement Agreement down to and including fifteen (15%) percent of the total recovery; (b) any payment should be discounted by an appropriate discount rate commensurate to the risk of the Settlement Agreement and the timeline that the Settling State is receiving its payments; (c) the settlement amount should be lower because a Settling State's amounts were reduced because a Settling State's outside counsel failed to obtain joinder from a Settling State's Subdivision(s) who(m) the outside counsel also represented;

or (d) any limitation placed by Janssen bars payment of a higher fee to outside counsel.

- e. In the event the amount due to the Settling State's outside counsel from an escrow account is less than the total amount of funds escrowed on the account of the Settling State, the balance shall be paid to the Settling State. In no event, other than a State not being a Settling State, shall funds revert to Janssen.
- f. Amounts owed by Janssen to the State Outside Counsel Fee Fund shall be reduced and/or credited to Janssen by the amount specified in paragraph 7, below, for any Non-Settling outside counsel States.

**7. Reversion or Reduction of Amounts owed to Non-Settling States.** Amounts owed by Janssen to the State Outside Counsel Fee Fund shall be reduced on account of Non-Settling States as follows:

- a. If the State of Washington does not become a Participating State and eleven (11) of the other outside counsel States in the table below become Participating States, then the amount Janssen owes under paragraph 4 will be reduced by the State of Washington's Fixed Amount in the table below.
- b. If ten (10) outside counsel States in the table below become Participating States, then the amount Janssen owes under paragraph 4 will be reduced by the allocated Fixed Amount in the table below for each Non-Settling State.
- c. If nine (9) or fewer of the outside counsel States in the table below become Participating States, then the amount Janssen owes under paragraph 4 will be reduced by each Non-Settling State's allocated Fixed Amount plus half the difference between the Non-Settling State's full share of the "Fee Amount if all OC States Join" and the Fixed Amount for each Non-Settling State.

|               | JJ Allocation % | JJ Payment Amount | State Share      | Contract Rate | Full Contract Amount | Fixed Amount          | Fee Amount if all OC States Join |
|---------------|-----------------|-------------------|------------------|---------------|----------------------|-----------------------|----------------------------------|
| Arkansas      | 0.9663486633%   | \$44,048,604.48   | \$22,024,302.24  | TIPAC         | \$4,452,430.22       | <b>\$991,093.60</b>   | \$3,608,210.22                   |
| Florida       | 7.0259134409%   | \$318,598,151.79  | \$159,299,075.89 | TIPAC         | \$11,464,953.79      | <b>\$7,168,458.42</b> | \$10,417,038.57                  |
| Idaho         | 0.5254331620%   | \$24,023,889.47   | \$12,011,944.74  | 10%           | \$1,201,194.47       | <b>\$540,537.51</b>   | \$1,040,060.24                   |
| Kentucky      | 2.0929730531%   | \$95,444,090.08   | \$47,722,045.04  | TIPAC         | \$4,636,102.25       | <b>\$2,147,492.03</b> | \$4,029,130.22                   |
| Mississippi   | 0.8898883053%   | \$40,549,243.09   | \$20,274,621.55  | TIPAC         | \$4,277,462.16       | <b>\$912,357.97</b>   | \$3,456,713.24                   |
| Nevada        | 1.2486754235%   | \$56,896,524.63   | \$28,448,262.31  | 19%           | \$5,405,169.84       | <b>\$1,280,171.80</b> | \$4,399,082.82                   |
| New Hampshire | 0.6258752503%   | \$28,620,454.86   | \$14,310,277.43  | 27%           | \$3,863,761.41       | <b>\$643,960.23</b>   | \$3,078,451.90                   |
| New Jersey    | 2.7551354545%   | \$124,934,796.18  | \$62,467,398.09  | 33%           | \$20,614,241.37      | <b>\$2,811,032.91</b> | \$16,272,038.83                  |
| New Mexico    | 0.8557238713%   | \$39,104,404.67   | \$19,552,202.33  | 24            | \$4,692,528.56       | <b>\$879,849.11</b>   | \$3,762,616.04                   |
| Ohio          | 4.3567051408%   | \$197,559,821.57  | \$98,779,910.78  | TIPAC         | \$8,438,995.54       | <b>\$4,445,095.99</b> | \$7,464,883.44                   |
| Puerto Rico   | 0.7263201134%   | \$33,083,484.37   | \$16,541,742.19  | 25%           | \$4,135,435.55       | <b>\$744,378.40</b>   | \$3,308,356.71                   |
| South Dakota  | 0.2169945907%   | \$9,948,315.49    | \$4,974,157.75   | 12%           | \$596,898.93         | <b>\$233,837.10</b>   | \$505,909.15                     |
| Washington    | 2.3189040182%   | \$105,153,378.36  | \$52,576,689.18  | 13.5%         | \$7,097,853.04       | <b>\$2,365,951.01</b> | \$5,943,742.14                   |

8. In the event that the Fee Fund Administrator has received from Janssen part or all of the amount that Janssen is entitled to offset under paragraph 7 above, the Fee Fund Administrator shall return to Janssen the amount so received.

## **WISCONSIN STATE-LOCAL GOVERNMENT MEMORANDUM OF UNDERSTANDING**

**WHEREAS**, the State of Wisconsin (“State”), its communities, and their people have been harmed by misfeasance, nonfeasance and malfeasance committed by certain entities that engage in or have engaged in the manufacture, marketing, promotion, distribution or dispensing of an opioid analgesic, including but not limited to those persons or entities identified as Defendants in the matter captioned *In re: Opioid Litigation*, MDL 2804 pending in the United States District Court for the Northern District of Ohio (“Litigation”);

**WHEREAS**, certain Wisconsin local governments identified on the attached Exhibit A (“Local Governments”), through their counsel, and the State of Wisconsin, through its Attorney General, are separately engaged in investigations, litigation, and settlement discussions seeking to hold the Defendants in the Litigation accountable for the damage caused by their misfeasance, nonfeasance and malfeasance;

**WHEREAS**, the State of Wisconsin and the Local Governments share a common desire to abate and alleviate the impacts of the misfeasance, nonfeasance and malfeasance described above throughout the State of Wisconsin and in its local communities;

**WHEREAS**, the settlement discussions with McKesson Corporation, Cardinal Health, Inc., AmerisourceBergen Corporation, Johnson & Johnson, Janssen Pharmaceuticals, Inc., Ortho-McNeil-Janssen Pharmaceuticals, Inc., and Janssen Pharmaceutica, Inc. (“Settling Defendants”) resulted in tentative agreements as to settlement terms (“Settlement Agreements”) pending agreement from the State of Wisconsin, the Local Governments and other parties involved in the Litigation;

**WHEREAS**, the Settlement Agreements provide, among other things, for the payment of certain sums to Participating Subdivisions (as defined in the Settlement Agreements) upon the occurrence of certain events detailed in the Settlement Agreements;

**WHEREAS**, while the Local Governments and the State recognize that the sums which may be available from the aforementioned Settlement Agreements will likely be insufficient to fully abate the public health crisis caused by the Opioid epidemic, they share a common interest in dedicating the most resources possible to the abatement effort;

**WHEREAS**, the State of Wisconsin enacted Wis. Stat. § 165.12 which provides for an allocation of opioid settlement proceeds; and

**WHEREAS**, the State and the Local Governments intend this Memorandum of Understanding (“MOU”) to effectuate the terms of the Settlement Agreements in a manner consistent with Wis. Stat. § 165.12(2).



**NOW, THEREFORE**, the State and the Local Governments, enter into this MOU upon the terms described herein.

**A. Settlement Proceeds**

1. As used in this MOU, the term “Opioid Settlement Proceeds” shall mean all funds allocated by a Settlement Agreement to the State or Local Governments for purposes of opioid remediation activities, as well as any repayment of those funds and any interest or investment earnings that may accrue as those funds are temporarily held before being expended on opioid remediation strategies. “Opioid Settlement Proceeds” do ***not*** include the “additional restitution,” reimbursement of the United States Government, or separate funds identified in the Settlement Agreements as payment of the Parties’ litigation fees, expenses, and/or costs.
2. The Settlement Administrator shall directly distribute the Opioid Settlement Proceeds to the State and to Local Governments in such proportions and for such uses as set forth in this MOU.
3. Opioid Settlement Proceeds shall be allocated as follows: (i) 30% to the State of Wisconsin (“State Share”); and (ii) 70% to Local Governments (“LG Share”). Opioid Settlement Proceeds shall not be considered funds of the State or any Local Government unless and until such time as each annual distribution is made.
4. 100% of the “Additional Restitution Amount” identified in both Settlement Agreements shall be paid to the State and deposited with the Department of Health Services.
5. Except for Opioid Settlement Funds expended in payment of attorney fees as provided in Wis. Stat. § 165.12(6), all Opioid Settlement Proceeds, regardless of allocation, and the entire “Additional Restitution Amount,” shall, consistent with Wis. Stat. § 165.12(3) and (4), be utilized only for purposes identified as approved uses for abatement in the Settlement Agreements.
6. If any portion of the LG Share is used for the payment of owed attorney fees as authorized under Wis. Stat. § 165.12(6), the Local Governments shall report to the Attorney General and the Joint Committee on Finance the amount of the payment(s) and provide the contract(s) under which the attorney fees are purportedly owed.

Notwithstanding any limitations or characterization of funds herein to the contrary, any payments for attorneys’ fees and expenses may only be paid for out of the owing Local Governments’ share.

7. The LG Share shall be paid to each Local Government by the Settlement Administrator based on the allocation created and agreed to by the Local Governments which assigns

each Local Government a percentage share of the LG Share, less any applicable attorney fees as authorized under Wis. Stat. § 165.12(6) and referenced above.

8. Nothing in this MOU is intended to alter or change any Local Government's right to pursue its own claim. Rather, the intent of this MOU is to provide a mechanism for the receipt and expenditure of Opioid Settlement Proceeds. Notwithstanding the foregoing, only Local Governments who are Participating Subdivisions under the Settlement Agreements, and who agree to the terms of this MOU may directly receive Opioid Settlement Proceeds.
9. Notwithstanding any limitations or characterization of funds herein to the contrary, any payments for attorney's fees and expenses may be applied only to the LG Share or any Local Government share of the LG Share. The State shall have no responsibility for payment of attorneys' fees or litigation expenses.
10. The parties understand that the United States may claim a portion of the Opioid Settlement Proceeds for Medicaid reimbursement. The parties agree that, to the extent a claim for Medicaid reimbursement is made, the parties shall bear the liability for the reimbursement on a pro rata basis based upon the particular claims made by the United States related to the Medicaid reimbursement. The parties agree to meet, confer, and cooperate in good faith concerning the allocation of any such liability.
11. This MOU may be executed in counterparts. Electronic signatures shall in all respects be considered valid and binding.

*[Signatures on Following Page]*

**IN WITNESS WHEREOF**, the parties hereby execute this MOU as of the date set forth below.

**ON BEHALF OF THE STATE OF WISCONSIN:**

\_\_\_\_\_  
Attorney General Josh Kaul

Date: \_\_\_\_\_

**ON BEHALF OF THE LOCAL GOVERNMENTS:**

\_\_\_\_\_  
Adams County  
Printed: \_\_\_\_\_

Date: \_\_\_\_\_

\_\_\_\_\_  
Ashland County  
Printed: \_\_\_\_\_

Date: \_\_\_\_\_

\_\_\_\_\_  
Barron County  
Printed: \_\_\_\_\_

Date: \_\_\_\_\_

\_\_\_\_\_  
Bayfield County  
Printed: \_\_\_\_\_

Date: \_\_\_\_\_

\_\_\_\_\_  
Brown County  
Printed: \_\_\_\_\_

Date: \_\_\_\_\_

\_\_\_\_\_  
Buffalo County  
Printed: \_\_\_\_\_

Date: \_\_\_\_\_

\_\_\_\_\_  
Burnett County  
Printed: \_\_\_\_\_

Date: \_\_\_\_\_

\_\_\_\_\_  
Calumet County  
Printed: \_\_\_\_\_

Date: \_\_\_\_\_

\_\_\_\_\_  
Chippewa County  
Printed: \_\_\_\_\_

Date: \_\_\_\_\_

\_\_\_\_\_  
Clark County  
Printed: \_\_\_\_\_

Date: \_\_\_\_\_

\_\_\_\_\_  
Columbia County  
Printed: \_\_\_\_\_

Date: \_\_\_\_\_

\_\_\_\_\_  
Crawford County  
Printed: \_\_\_\_\_

Date: \_\_\_\_\_

\_\_\_\_\_  
Dane County  
Printed: \_\_\_\_\_

Date: \_\_\_\_\_

\_\_\_\_\_  
Dodge County  
Printed: \_\_\_\_\_

Date: \_\_\_\_\_

\_\_\_\_\_  
Door County  
Printed: \_\_\_\_\_

Date: \_\_\_\_\_

\_\_\_\_\_  
Douglas County  
Printed: \_\_\_\_\_

Date: \_\_\_\_\_

\_\_\_\_\_  
Superior, City of  
Printed: \_\_\_\_\_

Date: \_\_\_\_\_

\_\_\_\_\_  
Dunn County  
Printed: \_\_\_\_\_

Date: \_\_\_\_\_

\_\_\_\_\_  
Eau Claire County  
Printed: \_\_\_\_\_

Date: \_\_\_\_\_

\_\_\_\_\_  
Florence County  
Printed: \_\_\_\_\_

Date: \_\_\_\_\_

\_\_\_\_\_  
Fond Du Lac County  
Printed: \_\_\_\_\_

Date: \_\_\_\_\_

\_\_\_\_\_  
Forest County  
Printed: \_\_\_\_\_

Date: \_\_\_\_\_

\_\_\_\_\_  
Grant County  
Printed: \_\_\_\_\_

Date: \_\_\_\_\_

\_\_\_\_\_  
Green County  
Printed: \_\_\_\_\_

Date: \_\_\_\_\_

\_\_\_\_\_  
Green Lake County  
Printed: \_\_\_\_\_

Date: \_\_\_\_\_

\_\_\_\_\_  
Iowa County  
Printed: \_\_\_\_\_

Date: \_\_\_\_\_

\_\_\_\_\_  
Iron County  
Printed: \_\_\_\_\_

Date: \_\_\_\_\_

\_\_\_\_\_  
Jackson County  
Printed: \_\_\_\_\_

Date: \_\_\_\_\_

\_\_\_\_\_  
Jefferson County  
Printed: \_\_\_\_\_

Date: \_\_\_\_\_

\_\_\_\_\_  
Juneau County  
Printed: \_\_\_\_\_

Date: \_\_\_\_\_

\_\_\_\_\_  
Kenosha County  
Printed: \_\_\_\_\_

Date: \_\_\_\_\_

\_\_\_\_\_  
Kenosha, City of  
Printed: \_\_\_\_\_

Date: \_\_\_\_\_

\_\_\_\_\_  
Pleasant Prairie, City of  
Printed: \_\_\_\_\_

Date: \_\_\_\_\_

\_\_\_\_\_  
Kewaunee County  
Printed: \_\_\_\_\_

Date: \_\_\_\_\_

\_\_\_\_\_  
La Crosse County  
Printed: \_\_\_\_\_

Date: \_\_\_\_\_

\_\_\_\_\_  
Lafayette County  
Printed: \_\_\_\_\_

Date: \_\_\_\_\_

\_\_\_\_\_  
Langlade County  
Printed: \_\_\_\_\_

Date: \_\_\_\_\_

\_\_\_\_\_  
Lincoln County  
Printed: \_\_\_\_\_

Date: \_\_\_\_\_

\_\_\_\_\_  
Manitowoc County  
Printed: \_\_\_\_\_

Date: \_\_\_\_\_

\_\_\_\_\_  
Marathon County  
Printed: \_\_\_\_\_

Date: \_\_\_\_\_

\_\_\_\_\_  
Marinette County  
Printed: \_\_\_\_\_

Date: \_\_\_\_\_

\_\_\_\_\_  
Marinette, City of  
Printed: \_\_\_\_\_

Date: \_\_\_\_\_

\_\_\_\_\_  
Marquette County  
Printed: \_\_\_\_\_

Date: \_\_\_\_\_

\_\_\_\_\_  
Menominee County  
Printed: \_\_\_\_\_

Date: \_\_\_\_\_

\_\_\_\_\_  
Milwaukee County  
Printed: \_\_\_\_\_

Date: \_\_\_\_\_



\_\_\_\_\_  
Cudahy, City of  
Printed: \_\_\_\_\_

Date: \_\_\_\_\_

\_\_\_\_\_  
Franklin, City of  
Printed: \_\_\_\_\_

Date: \_\_\_\_\_

\_\_\_\_\_  
Greenfield, City of  
Printed: \_\_\_\_\_

Date: \_\_\_\_\_

\_\_\_\_\_  
Milwaukee, City of  
Printed: \_\_\_\_\_

Date: \_\_\_\_\_

\_\_\_\_\_  
Oak Creek, City of  
Printed: \_\_\_\_\_

Date: \_\_\_\_\_

\_\_\_\_\_  
South Milwaukee, City of  
Printed: \_\_\_\_\_

Date: \_\_\_\_\_

\_\_\_\_\_  
Wauwatosa, City of  
Printed: \_\_\_\_\_

Date: \_\_\_\_\_

\_\_\_\_\_  
West Allis, City of  
Printed: \_\_\_\_\_

Date: \_\_\_\_\_

\_\_\_\_\_  
Monroe County  
Printed: \_\_\_\_\_

Date: \_\_\_\_\_

\_\_\_\_\_  
Oconto County  
Printed: \_\_\_\_\_

Date: \_\_\_\_\_

\_\_\_\_\_  
Oneida County  
Printed: \_\_\_\_\_

Date: \_\_\_\_\_

\_\_\_\_\_  
Outagamie County  
Printed: \_\_\_\_\_

Date: \_\_\_\_\_

\_\_\_\_\_  
Ozaukee County  
Printed: \_\_\_\_\_

Date: \_\_\_\_\_

\_\_\_\_\_  
Pepin County  
Printed: \_\_\_\_\_

Date: \_\_\_\_\_

\_\_\_\_\_  
Pierce County  
Printed: \_\_\_\_\_

Date: \_\_\_\_\_

\_\_\_\_\_  
Portage County  
Printed: \_\_\_\_\_

Date: \_\_\_\_\_

\_\_\_\_\_  
Price County  
Printed: \_\_\_\_\_

Date: \_\_\_\_\_

\_\_\_\_\_  
Racine County  
Printed: \_\_\_\_\_

Date: \_\_\_\_\_

\_\_\_\_\_  
Mount Pleasant, City of  
Printed: \_\_\_\_\_

Date: \_\_\_\_\_

\_\_\_\_\_  
Sturtevant, City of  
Printed: \_\_\_\_\_

Date: \_\_\_\_\_

\_\_\_\_\_  
Union Grove, City of  
Printed: \_\_\_\_\_

Date: \_\_\_\_\_

\_\_\_\_\_  
Yorkville Town  
Printed: \_\_\_\_\_

Date: \_\_\_\_\_

\_\_\_\_\_  
Richland County  
Printed: \_\_\_\_\_

Date: \_\_\_\_\_

\_\_\_\_\_  
Rock County  
Printed: \_\_\_\_\_

Date: \_\_\_\_\_

\_\_\_\_\_  
Rusk County

Printed: \_\_\_\_\_

Date: \_\_\_\_\_

\_\_\_\_\_  
Sauk County

Printed: \_\_\_\_\_

Date: \_\_\_\_\_

\_\_\_\_\_  
Sawyer County

Printed: \_\_\_\_\_

Date: \_\_\_\_\_

\_\_\_\_\_  
Shawano County

Printed: \_\_\_\_\_

Date: \_\_\_\_\_

\_\_\_\_\_  
Sheboygan County

Printed: \_\_\_\_\_

Date: \_\_\_\_\_

\_\_\_\_\_  
St. Croix County

Printed: \_\_\_\_\_

Date: \_\_\_\_\_

\_\_\_\_\_  
Taylor County

Printed: \_\_\_\_\_

Date: \_\_\_\_\_

\_\_\_\_\_  
Trempealeau County

Printed: \_\_\_\_\_

Date: \_\_\_\_\_

\_\_\_\_\_  
Vernon County

Printed: \_\_\_\_\_

Date: \_\_\_\_\_

\_\_\_\_\_  
Vilas County

Printed: \_\_\_\_\_

Date: \_\_\_\_\_

\_\_\_\_\_  
Walworth County

Printed: \_\_\_\_\_

Date: \_\_\_\_\_

\_\_\_\_\_  
Washburn County

Printed: \_\_\_\_\_

Date: \_\_\_\_\_

\_\_\_\_\_  
Washington County

Printed: \_\_\_\_\_

Date: \_\_\_\_\_

\_\_\_\_\_  
Waukesha County

Printed: \_\_\_\_\_

Date: \_\_\_\_\_

\_\_\_\_\_  
Waupaca County

Printed: \_\_\_\_\_

Date: \_\_\_\_\_

\_\_\_\_\_  
Waushara County

Printed: \_\_\_\_\_

Date: \_\_\_\_\_

\_\_\_\_\_  
Winnebago County  
Printed: \_\_\_\_\_

Date: \_\_\_\_\_

\_\_\_\_\_  
Wood County  
Printed: \_\_\_\_\_

Date: \_\_\_\_\_

**EXHIBIT A**  
Litigating Local Governments

Adams County  
Ashland County  
Barron County  
Bayfield County  
Brown County  
Buffalo County  
Burnett County  
Calumet County  
Chippewa County  
Clark County  
Columbia County  
Crawford County  
Dane County  
Dodge County  
Door County  
Douglas County  
City of Superior  
Dunn County  
Eau Claire County  
Florence County  
Fond Du Lac County  
Forest County  
Grant County  
Green County  
Green Lake County  
Iowa County  
Iron County  
Jackson County  
Jefferson County

Juneau County  
Kenosha County  
City of Kenosha  
Village of Pleasant Prairie  
Kewaunee County  
La Crosse County  
Lafayette County  
Langlade County  
Lincoln County  
Manitowoc County  
Marathon County  
Marinette County  
City of Marinette  
Marquette County  
Menominee County  
Milwaukee County  
City of Cudahy  
City of Franklin  
City of Greenfield  
City of Milwaukee  
City of Oak Creek  
City of South Milwaukee  
City of Wauwatosa  
City of West Allis  
Monroe County  
Oconto County  
Oneida County  
Outagamie County  
Ozaukee County

Pepin County  
Pierce County  
Portage County  
Price County  
Racine County  
Village of Mount Pleasant  
Village of Sturtevant  
Village of Union Grove  
Town of Yorkville  
Richland County  
Rock County  
Rusk County  
Sauk County  
Sawyer County  
Shawano County  
Sheboygan County  
St Croix County  
Taylor County  
Trempealeau County  
Vernon County  
Vilas County  
Walworth County  
Washburn County  
Washington County  
Waukesha County  
Waupaca County  
Waushara County  
Winnebago County  
Wood County