SCHEDULE OF LANDS AND INTERESTS REQUIRED

PARCEL NO	SHEET NO.	OWNER	INTEREST REQUIRED	TOTAL ACRES	OPERATIONS PROJECT NO.
1	4.0-4.11	RICHARD B OGILVIE, TRUSTEE OF THE PROPERTY OF THE CHICAGO, MILWAUKEE, ST. PAUL, AND PACIFIC RAILROAD COMPANY, DEBTOR	* FEE	145	1000-24-83

N

BEGIN ACQUISITION ORDER 1000-24-83
MILE POST 161.15, VILLAGE OF BRANDON, FOND DU LAC COUNTY
ENGINEERING STATION 0-98

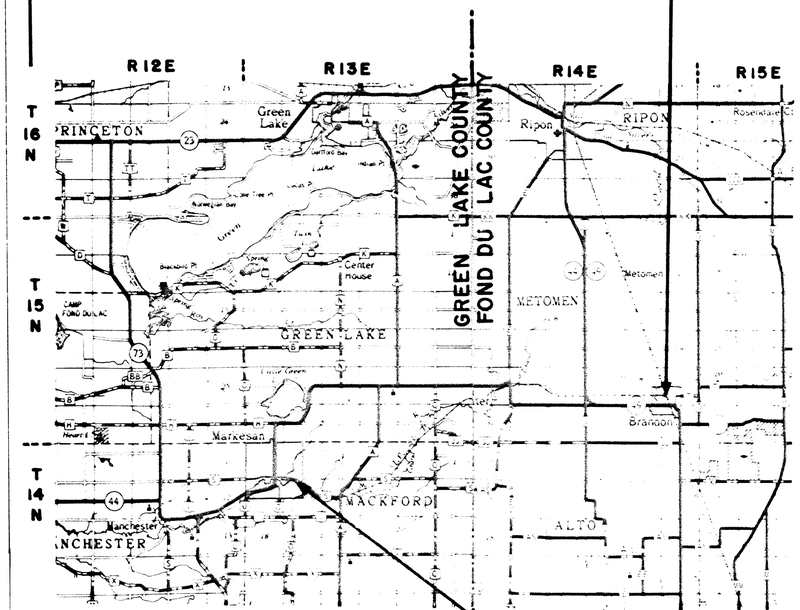

LAYOUT
SCALE
0 1 2 4
MILES

TOTAL NET LENGTH OF CENTERLINE = 11.55 MILES

* FEE TITLE TO ALL THAT LAND OF THE OWNER LYING WITHIN THE LIMITS OF THIS PROJECT AS SHOWN HEREON, TOGETHER WITH ALL TRACK AND RELATED MATERIALS LYING WITHIN RAILROAD MILEPOSTS 161.15 AND 172.70

END ACQUISITION ORDER 1000-24-83
MILE POST 172.70, CITY OF MARKESAN, GREEN LAKE COUNTY
ENGINEERING STATION 604+72

W PROJECT NUMBER 1000-24-83	SHEET NUMBER	TOTAL SHEETS
FEDERAL PROJECT NUMBER	4.0	13

PLAT OF RIGHT OF WAY REQUIRED FOR

BRANDON-MARKESAN
C. M. ST. P. & P. RR. ABANDONMENT
FOND DU LAC & GREEN LAKE COUNTIES

CONSTRUCTION PROJECT NUMBER

REVISION DATE
6-5-80

STATE OF WISCONSIN
DEPARTMENT OF TRANSPORTATION

Approved
Date 2/25/80

Approved
Date

U.S. DEPARTMENT OF TRANSPORTATION
FEDERAL HIGHWAY ADMINISTRATION
REGION 5 WISCONSIN DIVISION

Approved
Date

Sub 15-16 MP from
to
TYPE: Plats
Doc # 1

Cat No 2130 0150

BRANDON

PROJECT I.D.	SHEET NUMBER	TOTAL SHEETS
1000-24-83	4.1	13
FEDERAL PROJECT DESIGNATION		

BRANDON-MARKESAN
2-25-80
6-5-80
SCALE: 1" = 400'

BRANDON
FOND DU LAC CO.
WISCONSIN

Richard B. Ogilvie, Trustee of the Property of the Chicago, Milwaukee, St. Paul, and Pacific Railroad Company, Debtor

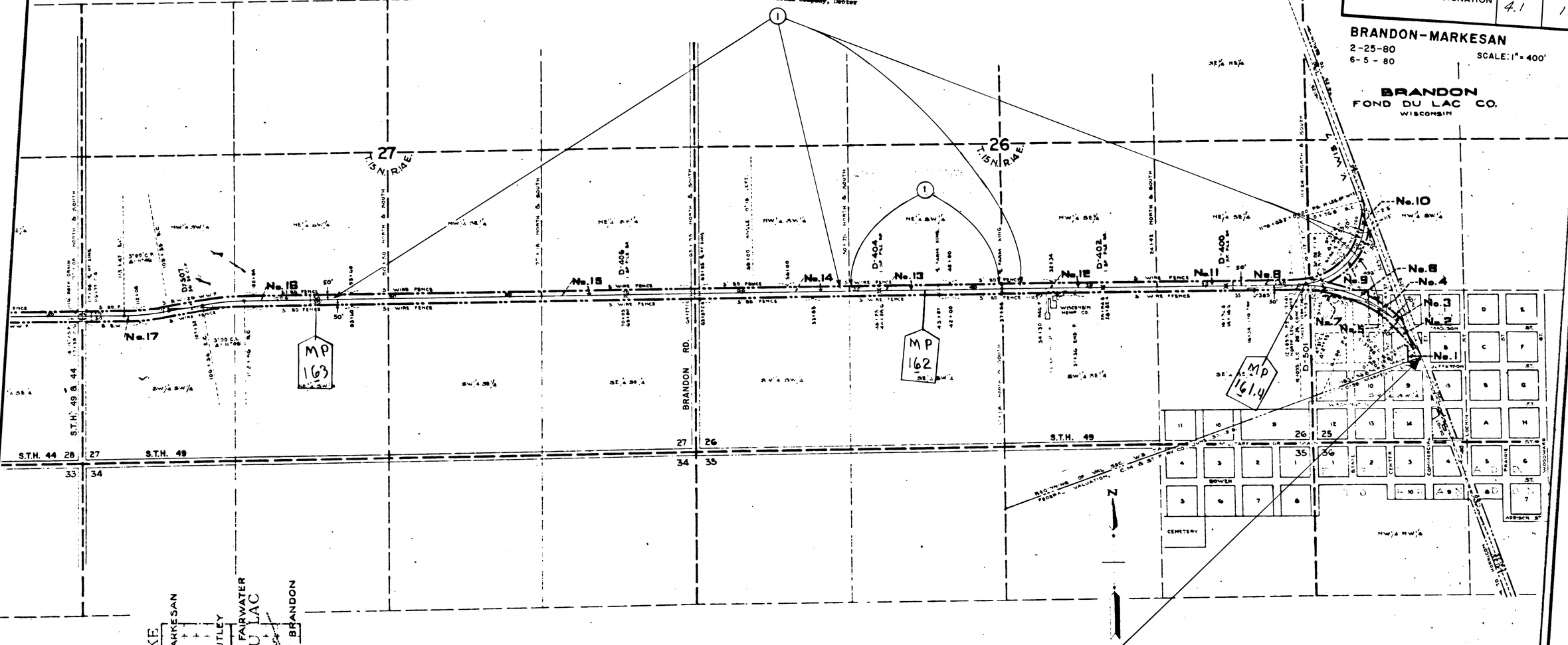

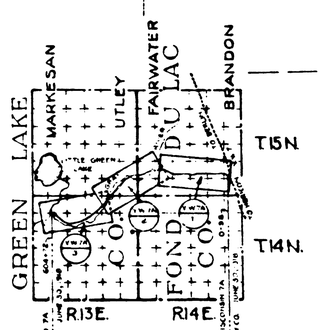

INDEX MAP
Scale - 1 Inch = 4 Miles
MARKESAN LINE
OF THE
NORTHERN DIVISION

State of Illinois
County of Cook } S. S.

I, the undersigned, officer of the Chicago Milwaukee & St. Paul Railway Co. do hereby certify that this is a correct map, in a series of 3 (Three) primary sheets and 3 (Three) supplemental sheets, of said railway, from survey station 0-98 to survey station 604+78 prepared from the records of said company.

Correct | A. E. Lodge
Valuation Engineer

Subscribed and sworn to before me this 11 day of August 1921

Frank M. Ackley
Notary Public in and for the County of Cook, State of Illinois.

My commission expires April 7, 1921

BEGIN ACQUISITION ORDER 1000-24-83
MILE POST 161.15, VILLAGE OF BRANDON, FOND DU LAC COUNTY
ENGINEERING STATION 0798

RIGHT OF WAY AND TRACK MAP
CHICAGO, MILWAUKEE & ST. PAUL RY. CO.
OPERATED BY THE
CHICAGO, MILWAUKEE & ST. PAUL RY. CO.
NORTHERN DIVISION
STATION 0-98 TO MARKESAN LINE STATION 209+50
SCALE: 1 IN. = 400 FT. JUNE 30, 1918.
OFFICE OF VALUATION ENGINEER
CHICAGO, ILLINOIS.

V.W.7A
1

Sub B-M MP from 161 to 163
TYPE: Plats
Doc # 2

BRANDON

PROJECT I.D.	SHEET NUMBER	TOTAL SHEETS
1000-24-83	4.2	13
FEDERAL PROJECT DESIGNATION		

BRANDON-MARKESAN
2-25-80
6-5-80 NC
SCALE: 1" = 400'
FOND DU LAC COUNTY

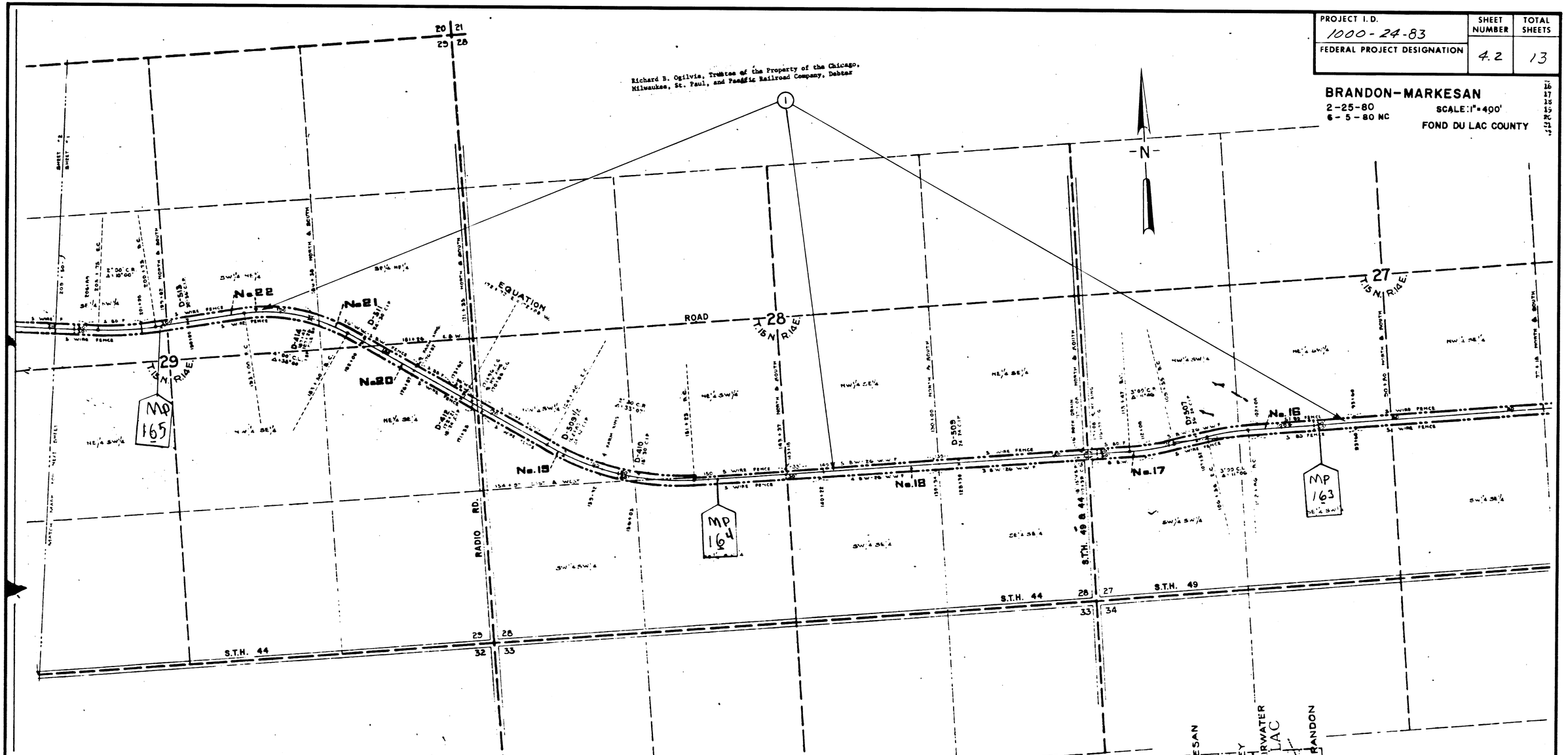

PARCEL NUMBER	GRANTOR	GRANTEE	INSTRUMENT	DATE	RECORD	CUSTODIAN'S NO.	REMARKS
1	Charles P. Knapp & Wife	CM&StPRyCo.	W.D.	12-7-87	112,536, Dec. 14, 1887	15312	
2	Wm. D. Ast & Wife	M&BRyCo.	W.D.	6-21-83	98,437, July 7, 1883	15232	
3	Grace Doran	M&BRyCo.	W.D.	9-16-82	95,611, Dec. 2, 1882	15287	
4	M. Hayward & Wife	M&BRyCo.	W.D.	10-13-82	95,617, Dec. 2, 1882	15305	
5	P. C. Kelly & Wife	M&BRyCo.	W.D.	10-13-82	95,609, Dec. 2, 1882	15289	
6	Benjamin Austin	M&BRyCo.	W.D.	6-21-83	98,439, July 7, 1883	15308	
7	William Sink Canning Co.	CM&StPRyCo.	P.S.A.	1-15-13		8-1902	Not owned. 17' strip on William Sink Canning Co. Industry Track
8	Hiram Hayward & Wife	M&BRyCo.	W.D.	9-16-82	98,32, Dec. 2, 1882	15285	
9	M. Hayward & Wife	M&BRyCo.	W.D.	10-13-85	95,607, Dec. 2, 1882	15290	
10	A. Cole & Wife	M&BRyCo.	W.D.	11-1-82	95,605, Dec. 2, 1882	15286	
11	Henry C. Gleason & Wife	M&BRyCo.	W.D.	9-16-82	95,621, Dec. 2, 1882	15340	
12	J. W. Dame & Wife	M&BRyCo.	W.D.	9-16-82	95,619, Dec. 2, 1882	15341	
13	Estate of Charles Norris	M&BRyCo.	Condemnation	12-2-82		15293	
14	J. H. Bersing	M&BRyCo.	W.D.	9-21-82	95,633, Dec. 2, 1882	15343	
15	David Jones & Wife	M&BRyCo.	W.D.	10-6-82	98,34, Dec. 2, 1882	15351	
16	F. P. Foster	M&BRyCo.	W.D.	9-14-82	95,637, Dec. 2, 1882	15352	
17	J. W. Culbertson & Wife	M&BRyCo.	W.D.	9-21-82	95,613, Dec. 2, 1882	15353	
18	Albert H. Darrow & Wife	M&BRyCo.	W.D.	10-3-82	98,441, July 7, 1883	15360	
19	O. B. Knapp & Wife	M&BRyCo.	W.D.	9-23-82	95,629, Dec. 2, 1882	15361	
20	A. Dame & Wife	M&BRyCo.	W.D.	9-14-82	95,635, Dec. 2, 1882	15369	
21	Ferdinand Raike & Wife	M&BRyCo.	W.D.	9-14-82	95,631, Dec. 2, 1882	15367	
22	Josiah Bateman & Wife	M&BRyCo.	W.D.	10-3-82	95,623, Dec. 2, 1882	15368	

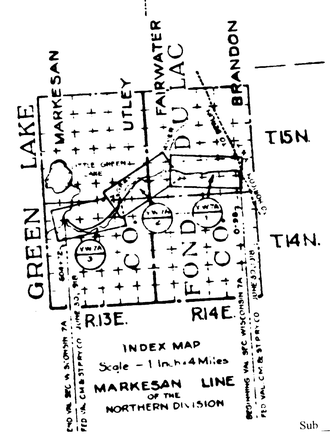

INDEX MAP
Scale - 1 Inch = 4 Miles
MARKESAN LINE OF THE NORTHERN DIVISION

Sub B-M MP from 163 to 165
TYPE: Plats
Doc # 3

4.2

PROJECT I.D.	SHEET NUMBER	TOTAL SHEETS
1000-24-83	4.3	13
FEDERAL PROJECT DESIGNATION		

BRANDON-MARKESAN

2-25-80
6-5-80 NC

SCALE: 1" = 400'
FOND DU LAC COUNTY

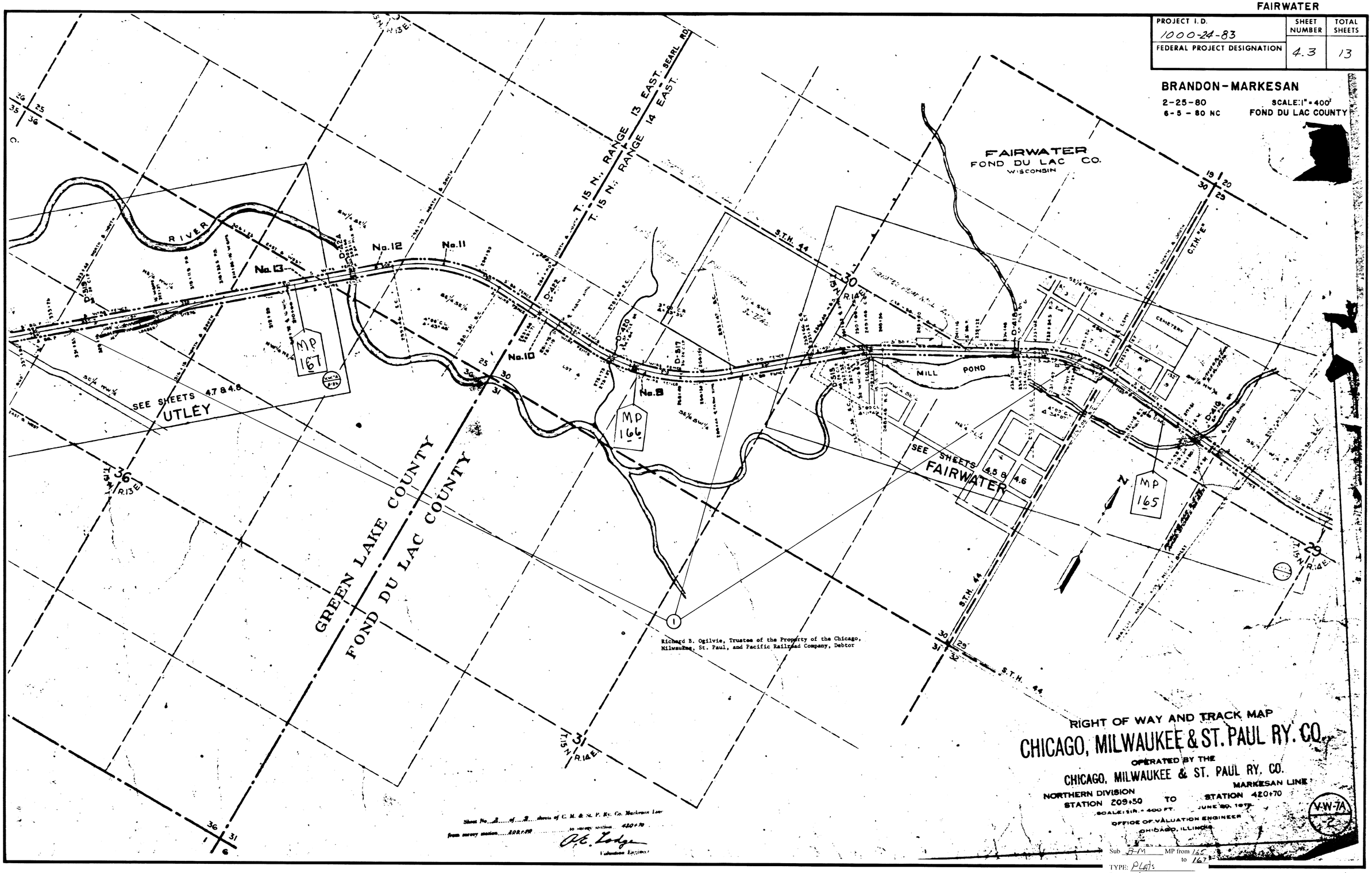

Sub B-M MP from 165 to 167
TYPE: Plats
Doc # 4

PROJECT I.D.	SHEET NUMBER	TOTAL SHEETS
1000-24-83	4.4	13
FEDERAL PROJECT DESIGNATION		

BRANDON–MARKESAN

2-25-80
6-5-80 NC

SCALE: 1" = 400'
GREEN LAKE COUNTY

PARCEL NUMBER	GRANTOR	GRANTEE	INSTRUMENT	DATE	RECORDED	INSTRUMENT NO.
1	Austin Hixson & Wife	W.D.		10-11-49	53,477,Dec. 2,1952	15817
[illegible]	[illegible] & Wife	W.D.		10-11-49	55,215,Dec. 8,1952	15379
[illegible]	[illegible] & Wife	W.D.		10-11-49	56,765,July 9,1953	15077
[illegible]	Marjorie J. Fry & Husband	W.D.		10-11-49	56,534,July 6,1953	15076
[illegible]	[illegible] Reiner & Wife	W.D.		10-11-49	56,535,July 9,1953	15086
[illegible]	[illegible]	W.D.		[illegible]	56,556,July 9,1953	15087
[illegible]	[illegible] & Wife	W.D.		[illegible]	56,557,July 9,1953	15081
[illegible]	[illegible] Mehlhoff & Wife	W.D.		10-12-49	56,795,July 9,1953	15081
[illegible]	[illegible] Turner & Wife	W.D.		10-5-49	56,793,July 9,1953	15082
[illegible]	Gustave Schrap, et al	W.D.		10-11-49	56,871,July 10,1953	15087
[illegible]	[illegible] Frazer & Wife	W.D.		10-5-49	56,793,July 9,1953	15083
[illegible]	John [illegible] & Wife	W.D.		10-12-49	56,797,July 9,1953	[illegible]

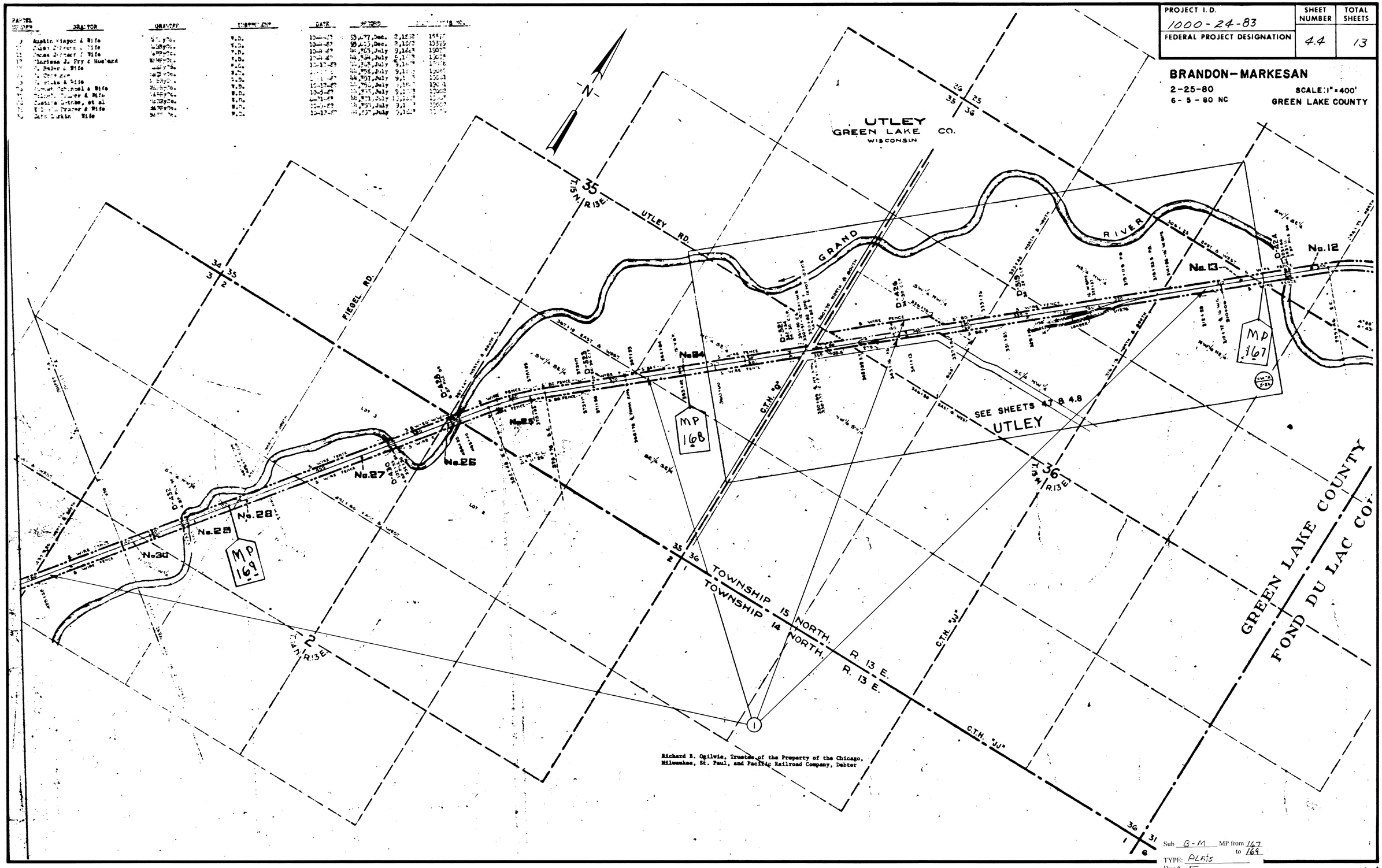

Sub B-M MP from 167 to 169
TYPE: PLATS
Doc # 5

PROJECT I.D.	SHEET NUMBER	TOTAL SHEETS
1000-24-83	4.5	13
FEDERAL PROJECT DESIGNATION		

BRANDON–MARKESAN

2-25-80
6-5-80 NC

SCALE: 1"=100'
FOND DU LAC COUNTY

Richard B. Ogilvie, Trustee of the Property of the Chicago, Milwaukee, St. Paul, and Pacific Railroad Company, Debtor

PARCEL NUMBER	GRANTOR	GRANTEE	INSTRUMENT	DATE	RECORD	CUSTODIAN'S NO.	REMARKS
23	Josiah Batson & Wife	M&BRyCo.	W.D.	10-3-82	95,623, Dec. 2,1882	15768	
1	Josiah Batson & Wife	M&BRyCo.	W.D.	10-3-82	95,623, Dec. 2,1882	15768	
2	Josiah Batson & Wife	M&BRyCo.	W.D.	10-3-82	95,623, Dec. 2,1882	15368	
3	Fernando Newland & Wife	M&BRyCo.	W.D.	10-3-82	95,625, Dec. 2,1882	15376	
4	Fernando Newland & Wife	M&BRyCo.	W.D.	3-5-84	99,379, May 10,1884	15760	
5	Fernando Newland & Wife	M&BRyCo.	W.D.	10-3-82	95,625, Dec. 2,1882	15776	
6	Fernando Newland & Wife	M&BRyCo.	W.D.	5-5-84	99,379, May 10,1884	15780	
7	C. P. Tinkham, et al	CM&StPRyCo.	Lease	7-25-06		I-175	Terminated 1939
8	Nelson C. Hurlburt & Wife	M&BRyCo.	W.D.	10-12-82	95,679, Dec. 2,1882	15777	

Sheet No. 5-2a of 3 sheets of C. M. & St. P. Ry. Co. Markesan Line
from survey station 209+80 to survey station 258+10
O.E. Lodge
Valuation Engineer

FAIRWATER
FOND DU LAC CO., WIS.

STATION MAP
LANDS, TRACKS & STRUCTURES
CHICAGO, MILWAUKEE & ST. PAUL RY. CO.
OPERATED BY THE
CHICAGO, MILWAUKEE & ST. PAUL RY. CO.
NORTHERN DIVISION MARKESAN LINE
STATION TO STATION
SCALE 1 IN. = 100 FT. JUNE 30, 1916
OFFICE OF VALUATION ENGINEER
CHICAGO, ILLINOIS

VWTA 3.3

Sub B-M MP from 165 to
TYPE: Plats
Doc # 6

PROJECT I. D.	SHEET NUMBER	TOTAL SHEETS
1000-24-83	4.6	13
FEDERAL PROJECT DESIGNATION		

FOND DU LAC COUNTY

BRANDON-MARKESAN

2-25-80
6-5-80 NC

SCALE: 1" = 100'

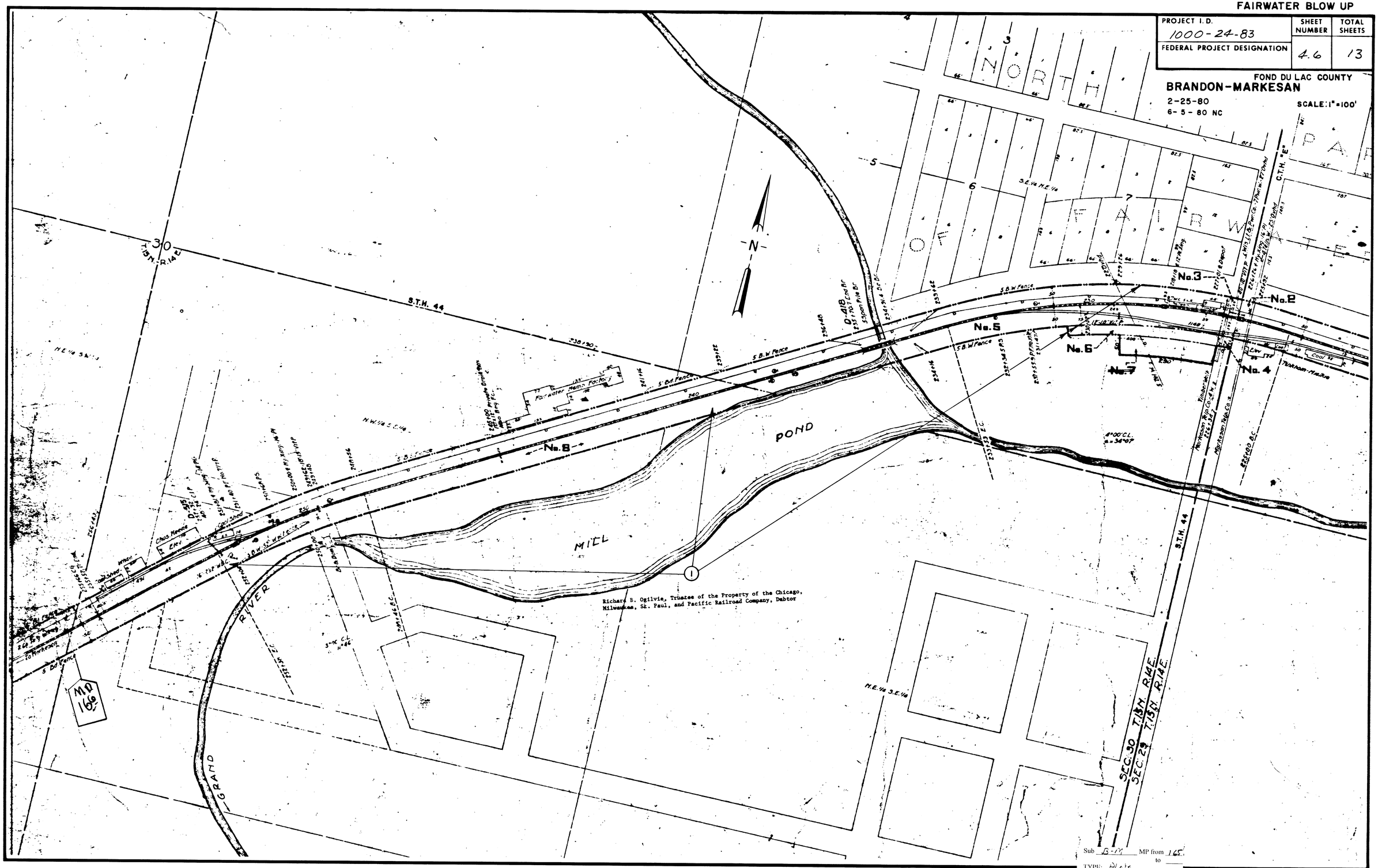

Sub B-17 MP from 165 to
TYPE: Plats
Doc # 7

UTLEY BLOW UP

PROJECT I.D.	SHEET NUMBER	TOTAL SHEETS
1000-24-83	4.7	13
FEDERAL PROJECT DESIGNATION		

BRANDON-MARKESAN
2-25-80
6-5-80 NC
GREEN LAKE COUNTY
SCALE: 1" = 100'

PARCEL NUMBER	GRANTOR	GRANTEE	INSTRUMENT	DATE	RECORD	CUSTODIAN'S NO.	REMARKS
14	F. Bader & Wife	M&BRyCo.	W.D.	10-12-82	44,363, July 9,1883	19088	
15	Jona Laper & Wife	M&BRyCo.	W.D.	10-12-82	44,362, July 9,1883	19089	
16	Wisconsin Granite Co.	CM&StPRyCo.	P.S.A.	12-29-09		S-[illegible]	Not [illegible] 17' strip on Wisconsin Granite Co. Industry Track.
17	Wisconsin Granite Co.	CM&StPRyCo.	P.S.A.	12-29-09		S-1393	Not [illegible] 17' strip on Wisconsin Granite Co. Industry Track.
18	Ferdinand Kuehn & Wife	M&BRyCo.	W.D.	10-12-82	44,361, July 9,1883	19090	
19	Johann Bethke & Wife	M&BRyCo.	W.D.	10-7-82	44,360, July 9,1883	19091	
20	Augusta Mielke & Husband	M&BRyCo.	W.D.	10-12-82	44,359, July 9,1883	19092	
21	Augusta Mielke & Husband	M&BRyCo.	W.D.	10-12-82	44,359, July 9,1883	19092	
22	C. Schwanke	M&BRyCo.	W.D.	10-12-82	44,358, July 9,1883	19080	
23	C. Schwanke	M&BRyCo.	W.D.	10-12-82	44,358, July 9,1883	19080	
31	Wisconsin Granite Co	C M&StPRy	Easement	12-16-22	84,345, Jan. 26, 1923	19093	not owned 17' strip upon NW Sec 36-16-13. AFE 10091

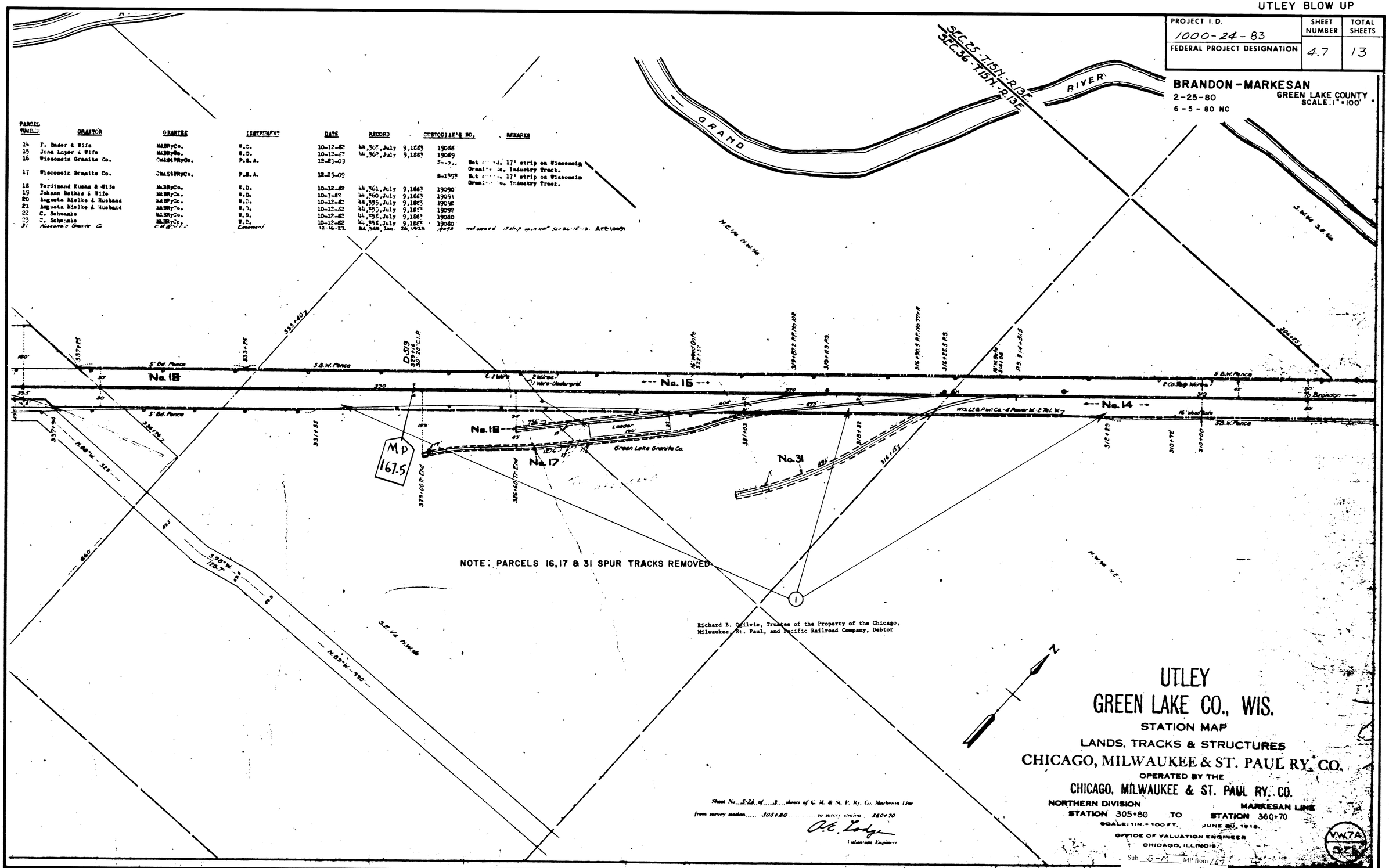

NOTE: PARCELS 16, 17 & 31 SPUR TRACKS REMOVED

Richard B. Ogilvie, Trustee of the Property of the Chicago, Milwaukee, St. Paul, and Pacific Railroad Company, Debtor

Sheet No. 5-26 of 3 sheets of C. M. & St. P. Ry. Co. Markesan Line
from survey station 305+80 to survey station 360+70
O.E. Lodge
Valuation Engineer

UTLEY
GREEN LAKE CO., WIS.
STATION MAP
LANDS, TRACKS & STRUCTURES
CHICAGO, MILWAUKEE & ST. PAUL RY. CO.
OPERATED BY THE
CHICAGO, MILWAUKEE & ST. PAUL RY. CO.
NORTHERN DIVISION — MARKESAN LINE
STATION 305+80 TO STATION 360+70
SCALE: 1 IN. = 100 FT. JUNE 30, 1918.
OFFICE OF VALUATION ENGINEER
CHICAGO, ILLINOIS.

VW7A

Sub G-M MP from 167 to
TYPE: Plats
Doc # 8

PROJECT I.D.	SHEET NUMBER	TOTAL SHEETS
1000-24-83	4.8	13
FEDERAL PROJECT DESIGNATION		

GREEN LAKE COUNTY

BRANDON - MARKESAN

2-25-80 SCALE: 1" = 100'

6-5-80 NC

18	Ferdinand Kumba & Wife	MABRyCo
19	Johann Bethke & Wife	MABRyCo
20	Augusta Mielke & Husband	MABRyCo
21	Augusta Mielke & Husband	MABRyCo
22	C. Schwanke	MABRyCo
23	C. Schwanke	MABRyCo
31	Wisconsin Granite Co	C.M.&St.

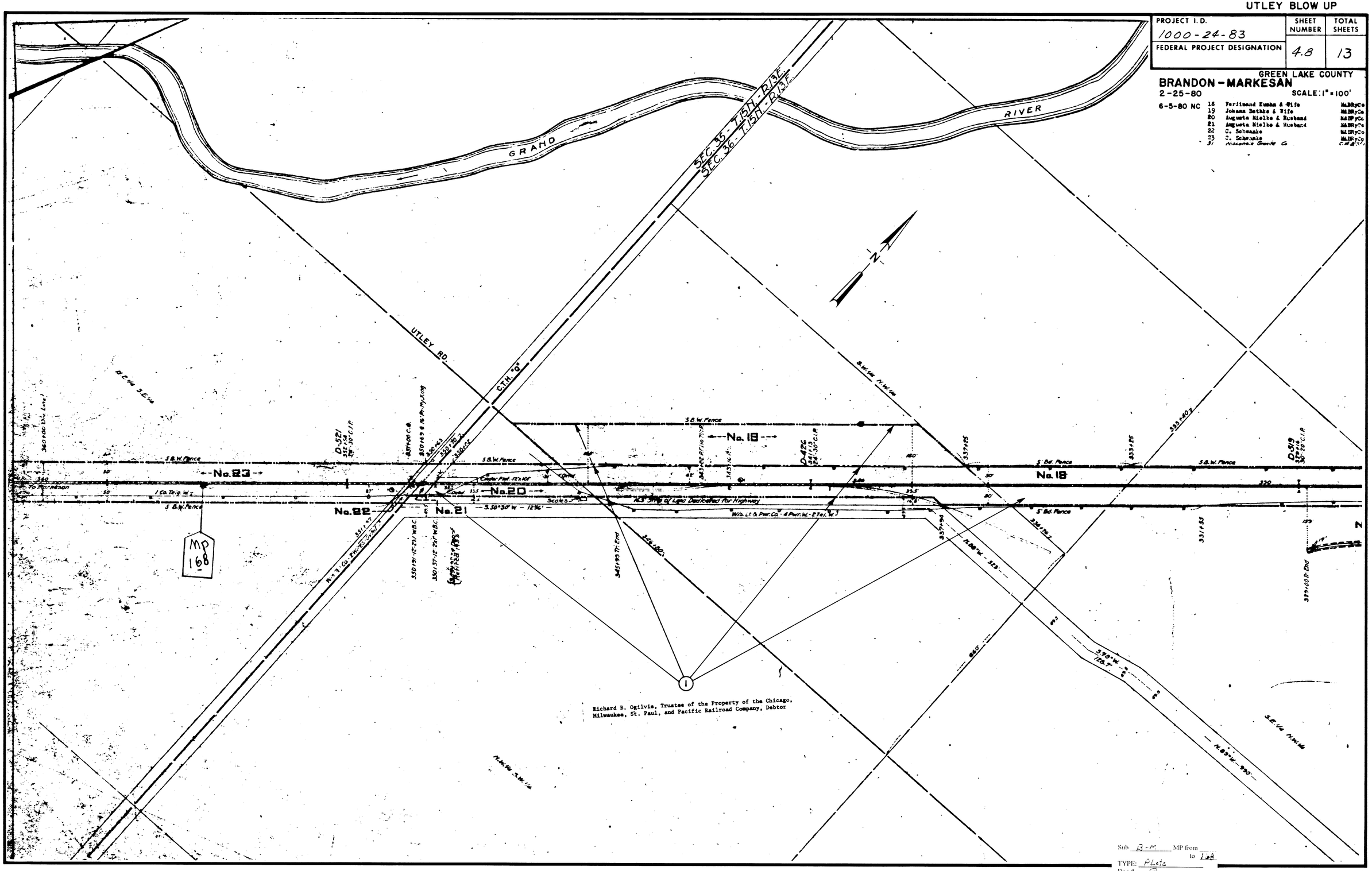

Sub B-M MP from to 168

TYPE: Plats

Doc # 9

PROJECT I.D.	SHEET NUMBER	TOTAL SHEETS
1000-24-83	4.9	13
FEDERAL PROJECT DESIGNATION		

BRANDON – MARKESAN

2-25-80
6-5-80

SCALE: 1"=400'
GREEN LAKE COUNTY

PARCEL NUMBER	GRANTOR	GRANTEE	INSTRUMENT	DATE	RECORD	CUSTODIAN'S NO.	REMARKS
1	John Larkin & Wife	M&BRyCo.	W.D.	10-12-82	44,353, July 9,1883	19004	
2	Elizabeth Westover & Husband	M&BRyCo.	W.D.	10-17-82	44,354, July 9,1883	19010	
3	John Larkin & Wife	M&BRyCo.	W.D.	10-12-82	44,357, July 9,1883	19004	Held by adverse possession.
4			No Deed Found.				
5	Henry Coats & Wife	M&BRyCo.	W.D.	10-7-82	44,352, July 9,1883	19057	
6	G. H. Smith & Wife	M&BRyCo.	W.D.	10-7-82	44,351, July 9,1883	19058	
7	William Stroshein & Wife	M&BRyCo.	W.D.	10-7-82	44,350, July 9,1883	19059	
8	Geo. F. Westover	M&BRyCo.	W.D.	10-17-82	44,349, July 9,1883	19046	
9	Lyman Austin & Wife	M&BRyCo.	W.D.	10-10-82	44,348, July 9,1883	19047	
10	Frank Norcross & Wife	M&BRyCo.	W.D.	10-10-82	44,347, July 9,1883	19045	
11	Edward Evans & Wife	M&BRyCo.	W.D.	10-6-82	44,345, July 9,1883	19046	
12	Abner Thompson & Wife	M&BRyCo.	W.D.	10-5-82	44,346, July 9,1883	19043	
13	Catherine Dille	M&BRyCo.	W.D.	10-10-82	44,344, July 9,1883	19044	
14	James Densmoor & Wife	M&BRyCo.	W.D.	2-11-84	52,254, June 2,1884	19017	
15			No Order				Not owned. Held by occupancy. 14' strip across road in SE¼ NE¼ Section 8 T.14N, R.17E.
16	James Densmoor & Wife	M&BRyCo.	W.D.	2-11-84	52,254, June 2,1884	19017	
21	Libby McNeill & Libby	C.M.&St.P.Ry.Co.	Easement	12-4-23	84,380, Jan. 3,1924	54067 19056	AFE 12325

RIGHT OF WAY AND TRACK MAP
CHICAGO, MILWAUKEE & ST. PAUL RY. CO.
OPERATED BY THE
CHICAGO, MILWAUKEE & ST. PAUL RY. CO.
NORTHERN DIVISION — MARKESAN LINE
STATION 420+70 TO STATION 604+72

V.W.7A 13

Sheet No. 3 of 3 sheets of C. M. & St. P. Ry. Co. Markesan Line
from survey station 420+70 to survey station 604+72
O. E. Lodge

Sub B-61 MP from 169 to 171
TYPE: Plats
Doc # 10

PROJECT I.D.	SHEET NUMBER	TOTAL SHEETS
1000-24-83		
FEDERAL PROJECT DESIGNATION	4.10	13

BRANDON - MARKESAN
2-25-80
6-5-80 NC
SCALE: 1" = 400'
GREEN LAKE COUNTY

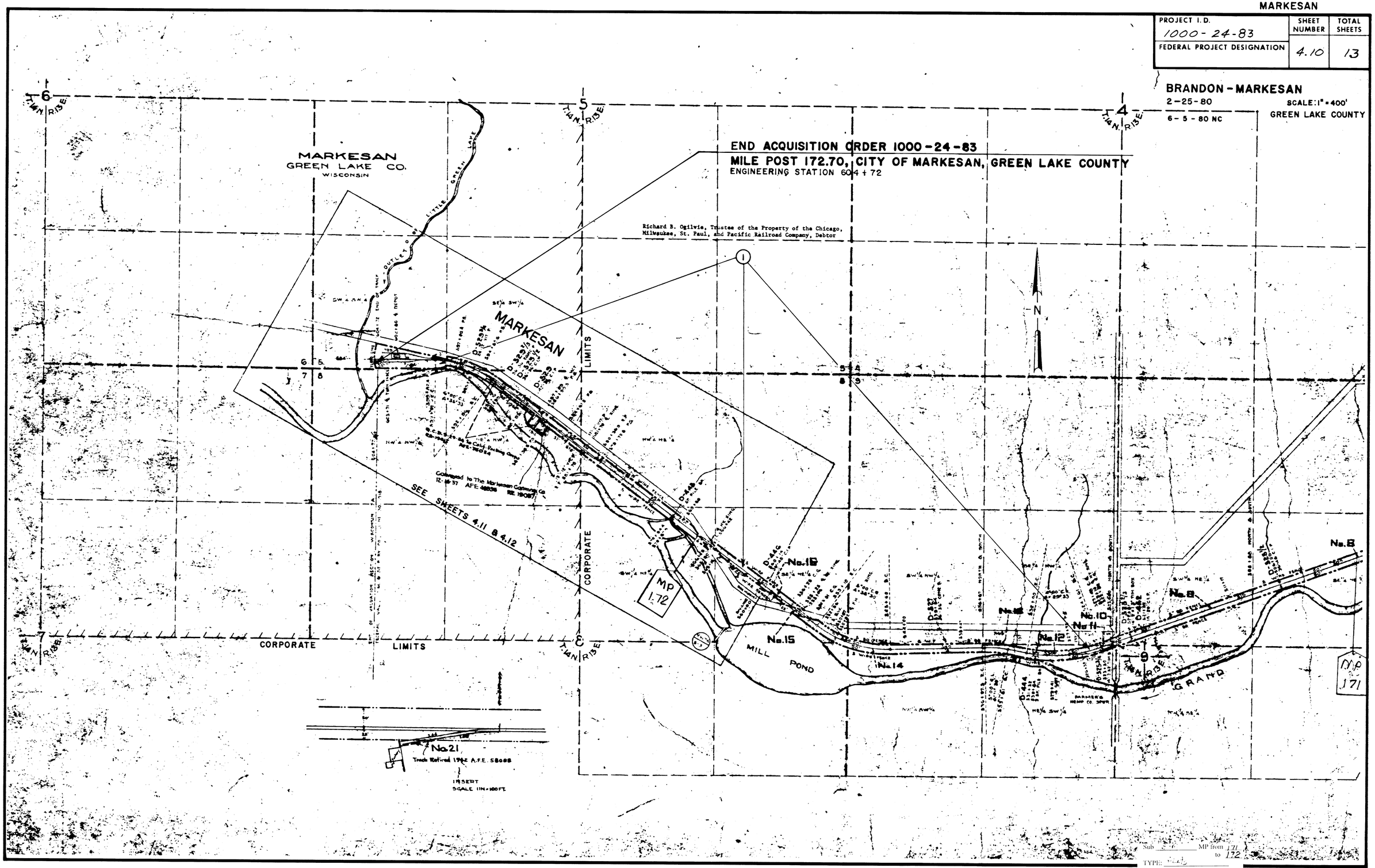

Sub ____ MP from 171 to 172
TYPE: ____
Doc # ____

PROJECT I. D.	SHEET NUMBER	TOTAL SHEETS
1000-24-83	4.11	13
FEDERAL PROJECT DESIGNATION		

BRANDON - MARKESAN

6-5-80

SCALE: 1" = 100'

GREEN LAKE COUNTY

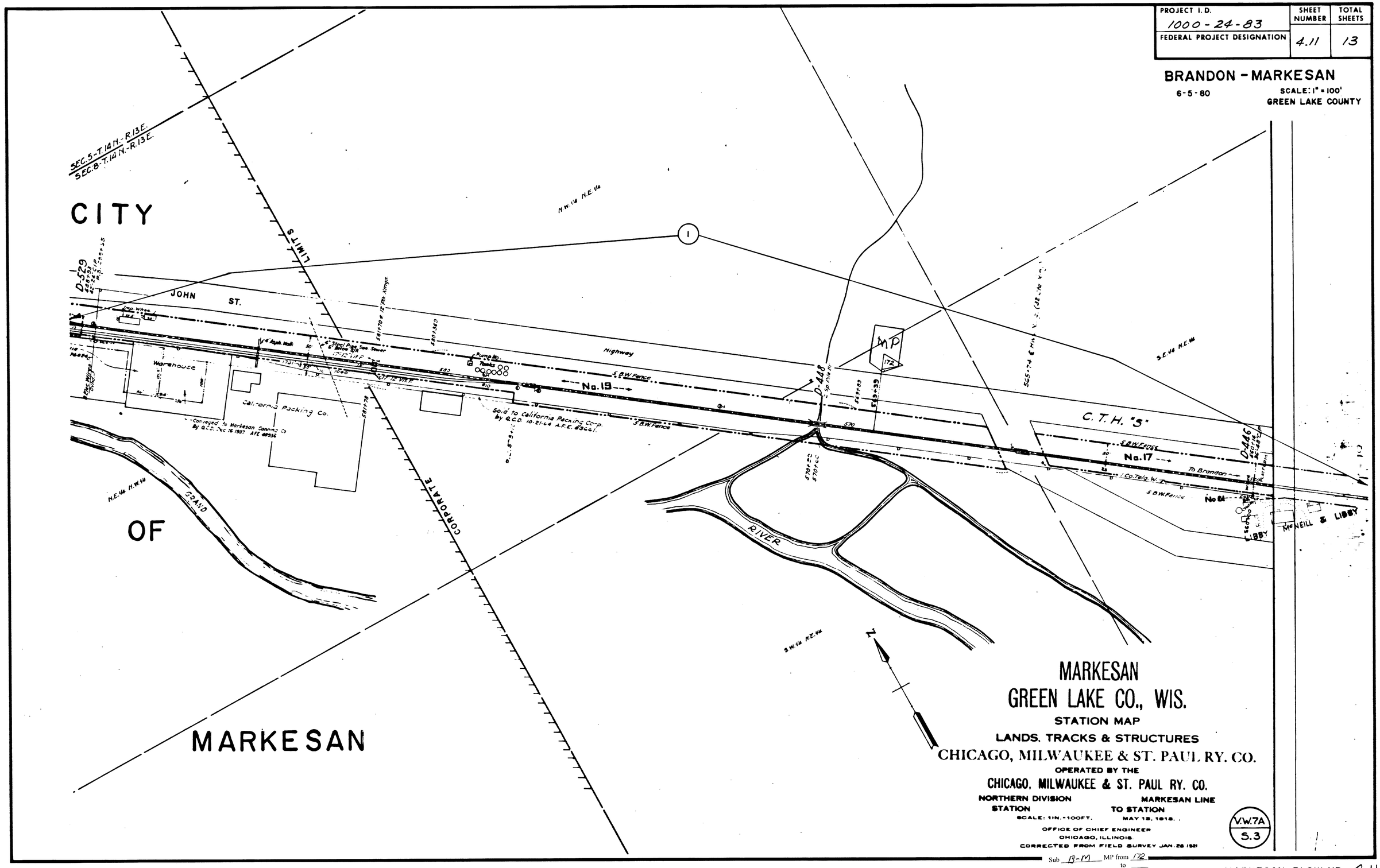

MARKESAN
GREEN LAKE CO., WIS.

STATION MAP

LANDS, TRACKS & STRUCTURES

CHICAGO, MILWAUKEE & ST. PAUL RY. CO.

OPERATED BY THE

CHICAGO, MILWAUKEE & ST. PAUL RY. CO.

NORTHERN DIVISION — MARKESAN LINE

STATION — TO STATION

SCALE: 1 IN. = 100 FT. — MAY 13, 1918.

OFFICE OF CHIEF ENGINEER

CHICAGO, ILLINOIS.

CORRECTED FROM FIELD SURVEY JAN. 28 1921

V.W.7A

S.3

Sub B-M MP from 172 to

TYPE: Plats

Doc # 12

PROJECT I.D.	SHEET NUMBER	TOTAL SHEETS
1000-24-83	4.12	13
FEDERAL PROJECT DESIGNATION		

BRANDON-MARKESAN

6-5-80

SCALE: 1" = 100'

GREEN LAKE COUNTY

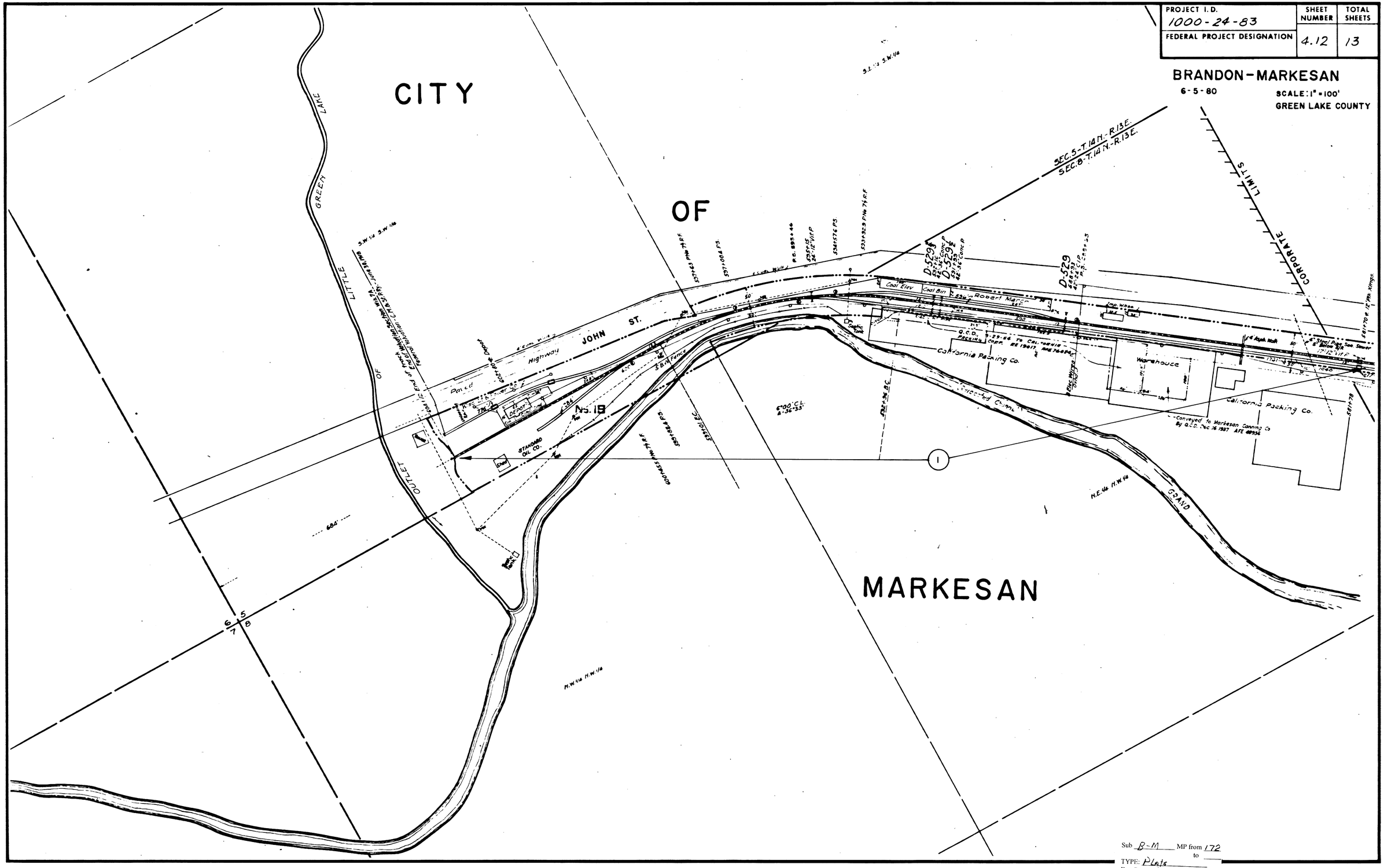

Sub B-M MP from 172 to

TYPE: Plats

Doc # 23